



Downtown Brantford Municipal Class

Phase I Environmental Site Assessment – Screening Level Report

Project Location:

Dalhousie Street; Colborne Street; Brant Avenue; King;
Queen; Market; Charlotte Street; Clarence Street, ON

Prepared for:


City of Brantford
100 Wellington Square, Brantford, ON

Prepared by:

MTE Consultants Inc.
520 Bingham Centre Drive
Kitchener, ON N2B 3X9

December 10, 2021

MTE File No.: 46995-100





Contents

Executive Summary	i
1.0 Introduction	1
1.1 Corridor Description	1
1.2 Scope of Work	1
1.3 Methodology	2
2.0 Records Review	2
2.1 Topographical, Geological and Hydrogeological Setting	2
2.2 Aerial Photographs	3
2.3 Municipal Directory Search	4
2.4 Fire Insurance Plans and Inspection Reports	4
2.5 Environmental Risk Information Services (ERIS) Report	5
2.6 Environmental Regulatory Agencies and Utilities	5
2.7 Other Regulatory Agencies	9
2.8 Previous Environmental Reports	9
3.0 Corridors Reconnaissance and Interview	10
3.1 MTE Visit	10
3.2 Interview	12
4.0 Conclusions and Recommendations	13
5.0 Qualifications of Assessors	14
6.0 Limitations	15
7.0 List of References and Sources of Information	16

Tables (appended)

Table 1	Summary of Municipal Directories
Table 2	Summary of Fire Insurance Plans
Table 3	Summary of ERIS Ecolog Report
Table 4	Summary of Potential Environmental Concerns

Figures

Figure 1	Corridor Location Map
Figure 2	Potential Environmental Concerns Along Corridors

Appendices

Appendix A	Maps and Aerial Photographs
Appendix B	ERIS Documents
Appendix C	Records Review
Appendix D	Interview and Inspection Records
Appendix E	Photographic Log

Executive Summary

MTE Consultants Inc. (“MTE”) was retained by the City of Brantford (the “City”) to complete a Screening Level Phase I Environmental Site Assessment (ESA) along municipal road corridors to support the Downtown Brantford Revitalization Program. The proposed Revitalization Program includes streetscaping and underground infrastructure improvements along specific road corridors (the “Corridors”) listed below:

- Colborne Street East from Brant Avenue/Icomm Drive to Dalhousie Street/Colborne Street East Conjunction;
- Dalhousie Street from Brant Avenue to Colborne Street East/ Dalhousie Street junction;
- Brant Avenue from Dalhousie Street to Icomm Dive;
- Clarence Street from Dalhousie Street to Colborne Street East;
- King Street, Queen Street, Charlotte Street all from Dalhousie Street to Colborne Street East;
- Market Street/Square from Dalhousie Street to Colborne Street East; and
- Brant Avenue/Icomm Drive/Colborne Street East/Colborne Street West intersection.

The Corridors extend approximately 2.1 kilometers (km), beginning at Brant Avenue, continuing easterly along Dalhousie Street and Colborne Street East to the junction between the two streets.

The purpose of the Screening Level Phase I ESA was to identify potential environmental concerns along, or near, the Corridors that may affect soil or groundwater quality, in order to determine potential locations for an environmental investigation in conjunction with the planned geotechnical boreholes. The assignment was completed by MTE according to Reference Number 46995-100 and the report has been issued to the City as part of their overall EA Study.

Based on the findings of this Phase I ESA, the following potential environmental concerns were identified.

- **Dalhousie Street:** Several automotive service garages, fuel service stations, dry cleaners, printing facilities and industrial operations (i.e. metal fabrication, steel manufacturing and oil production) were located along the corridor. Additionally, a railway intersects the corridor and two USTs were located within the street, close to 37 and 44 Dalhousie Street.
- **Colborne Street East:** Several automotive service garages, commercial trucking facilities, fuel service stations, dry cleaners, printing facilities and industrial operations, (i.e. metal fabrication, steel, dye and textile manufacturing, coal gasification and oil production) were located along the corridor. Additionally, a railway intersects the corridor and one USTs was located within the street, close to 458 Colborne Street East.
- **Brant Avenue:** A commercial/light industrial facility was listed along the corridor as a generator of hazardous waste.
- **King Street:** Multiple automotive service garages, fuel service stations, dry cleaners and industrial operations (i.e. sheet metal, rubber and glass manufacturing and oil production) were located along the corridor.

- **Queen:** Multiple dry cleaners, a fuel service station, automotive and/or auto body garage, commercial trucking facility and manufacturing facilities were located along the corridor.
- **Market Street:** Industrial operations, such as a power station and manufacturing facility were located along the corridor. Additionally, a fill and vent pipe were observed at the entrance to one of the current buildings.
- **Charlotte Street:** An auto body garage and potential machine shop were located along the corridor.
- **Clarence Street:** Several automotive service garages, an oil tank and machine shop were located along the corridor.

A more detailed summary of each potential environmental concern is provided in **Table 4**.

The findings from this Screening Level Phase I ESA were considered in the selection of borehole and monitoring well locations for a geotechnical investigation completed concurrently by MTE. The geotechnical scope of work comprised of 48 boreholes, six of which were completed with permanent monitoring wells. The borehole and monitoring wells were strategically placed along the Corridors in close proximity to high risk potential environmental concerns identified during the Screening Level Phase I ESA to establish preliminary environmental results.

Based on the findings of this Screening Level Phase I ESA and the preliminary environmental results, MTE may recommend that a supplemental Phase II ESA (soil and groundwater sampling and analysis program) be conducted on the Corridors to investigate the remaining potential environmental concerns. Monitoring wells observed on multiple properties were located on private property and would not be accessible without consent from the property owner(s).

Exclusion

This report does not assess geotechnical issues, compliance with municipal by-laws or permits. At the time of report insurance, MTE did not receive a response from the City of Brantford.

1.0 Introduction

1.1 Corridor Description

MTE Consultants Inc. (“MTE”) was retained by the City of Brantford (the “City”) to complete a Screening Level Phase I Environmental Site Assessment (ESA) along municipal road corridors to support the Downtown Brantford Revitalization Program. The proposed Revitalization Program includes streetscaping and underground infrastructure improvements along specific road corridors (the “Corridors”) listed below:

- Colborne Street East from Brant Avenue/Icomm Drive to Dalhousie Street/Colborne Street East Conjunction;
- Dalhousie Street from Brant Avenue to Colborne Street East/ Dalhousie Street junction;
- Brant Avenue from Dalhousie Street to Icomm Dive;
- Clarence Street from Dalhousie Street to Colborne Street East;
- King Street, Queen Street, Charlotte Street all from Dalhousie Street to Colborne Street East;
- Market Street/Square from Dalhousie Street to Colborne Street East; and
- Brant Avenue/Icomm Drive/Colborne Street East/Colborne Street West intersection.

The Corridors extend approximately 2.1 kilometers (km), beginning at Brant Avenue, continuing easterly along Dalhousie Street and Colborne Street East to the junction between the two streets. Refer to **Figure 1** for the layout and extent of the Corridors.

MTE understands the Screening Level Phase I ESA is a vital component to the overall Environmental Assessment (EA) Study being completed for the Downtown Brantford Revitalization Program and will support a proposed geotechnical investigation.

As an aside, Ontario Regulation (O. Reg.) 406/19 and the associated Rules for Soil Management and Excess Soil Quality Standards (the Rules) became law on January 1, 2021, with the major planning components being in effect on January 1, 2022. Thus, after January 1, 2022 a Screening Level Phase I ESA would be similar to an Assessment of Past Uses under O.Reg. 406/19.

1.2 Scope of Work

The purpose of the Screening Level Phase I ESA was to identify potential environmental concerns along, or near, the Corridors that may affect soil or groundwater quality, in order to determine potential locations for an environmental investigation in conjunction with the planned geotechnical boreholes. The assignment was completed by MTE according to Reference Number 46995-100 and the report has been issued to the City as part of their overall EA Study.

The Screening Level Phase I ESA was completed as a modified version of the Canadian Standards Association (CSA) document Z768-01. A Record of Site Condition (RSC) under Ontario Regulation 153/04 is not required and has not been requested. Tasks performed for this assignment included:

- Review of environmental information related to the Corridors and surrounding properties including published and online records (as available) from the Ministry of the Environment, Conservation and Parks (“MECP”), Ministry of Natural Resources and Forestry (“MNR”), Environment Canada, Technical Standards and Safety Authority (“TSSA”), County of Brant and the City of Brantford.

- Review of physical setting information including aerial photographs, topographic maps and geologic reference materials.
- Review of an Environmental Risk Information Services Ltd. (“ERIS”) database report for the Corridors and surrounding properties.
- Review of published municipal directories and Fire Insurance Plans (FIPs) applicable for the study area, where available.
- A tour of the Corridors for visual inspection of the property and features.
- An interview request with a key individual knowledgeable about the history of roads construction and maintenance of the Corridors;.
- Photographic log of the Corridors.
- Assessment of known and potential environmental concerns associated with the Corridors and surrounding properties.
- Preparation of this report with recommendations for a proposed Phase II scope of work.

The Screening Level Phase I ESA does not assess municipal planning or compliance with local by-laws/permits.

1.3 Methodology

The “Study Area” includes properties located wholly or partially within 250 metres (m) from the boundaries of the Corridors, also shown on **Figure 1**. MTE conducted research and collected available information that was reasonably accessible for the Corridors and Study Area, through the following methods:

- Review of source information from regulatory agencies;
- Review of publically available information through online databases;
- Review of an ERIS database report;
- Request for interview with City of Brantford Staff about the history of construction and maintenance along the Corridors; and
- Review of compiled records, maps, figures and reports applicable to the Corridors and surrounding properties.

MTE has compiled a written report of findings including figures and appendices for use by the City that has been prepared under the supervision of Mr. Robert Fedy P. Eng, QP_(ESA). The qualifications of the assessors are included in **Section 6.0**.

2.0 Records Review

2.1 Topographical, Geological and Hydrogeological Setting

The UTM coordinates of the centre of the study area were obtained from Google Earth and are approximately 560,555 m east and 4,776,575 m north (zone 17T).

Ontario Base Maps (OBMs) from the MNRF were reviewed to reference the land uses in the study area. OBM No. 10 17 5550 47750 and OBM No. 10 17 5600 47750 were reviewed and reportedly are based on 1986 air photography (published in 2002 and 2003, respectively). The OBMs depicts the Corridors within a mixed residential, commercial and/or industrial area in south Brantford. A rail line is located in the central portion of the study area, along the east side of the inferred Clarence Street. The Corridors appear to gently slope easterly.

The ground surface within the overall Study Area slopes south towards the Grand River, ranging in elevation from approximately 201 to 217 metres above sea level (masl). Shallow groundwater in the area is inferred to be flowing in a southerly direction based on topography and the Grand River.

The Study Area is located within the broad physiographic region known as the Norfolk Sand Plain. This region is wedge-shaped with a base along Lake Erie and tapering north to Brantford. The region comprise approximately 3,134 km² (1,210 square miles) within the western half of Norfolk County, eastern end of Elgin County, southern Brant County and a small corner of Oxford County. The region consists of various sands and silts overlying silt and clay strata or beds of boulder clay (*Chapman and Putnam, 1984*).

Bedrock is more than 18 metres below ground surface (mbgs) and includes Middle Devonian formations of Limestone, Dolostone and Shale (*Ministry of Northern Development and Mines, 1991*).

2.2 Aerial Photographs

Aerial photographs from the National Air Photo Library and the Grand River Conservation Authority were reviewed for information pertaining to the Study Area. The earliest available aerial photograph was from 1945. Additional aerial photographs were reviewed for the period 1964 to 2015 in approximately ten year intervals (where available at a reasonable scale). Summaries of each photograph are described below and copies of selected aerial photographs are included in **Appendix A**. Due to the scale and clarity of several aerial photographs, specific observations are limited.

Year(s)	Aerial Photograph Description
1945	<p><u>Corridors:</u> appear to be fully paved and in the current orientation as observed during the inspection in 2020.</p> <p><u>Surrounding Lands:</u> In general, the Study Area appears to be predominately developed. The eastern portion of the Study Area appears to be developed for residential use, based on the size and orientation of dwellings along the Corridor. The western portion of the Study Area appears to be developed for commercial and/or industrial use. Further north, however, appears to be predominately developed for residential use.</p>
1964	<p><u>Corridors:</u> appears to be relatively unchanged from the 1945 aerial photograph.</p> <p><u>Surrounding Lands:</u> The surrounding lands appear relatively unchanged from the 1945 aerial photograph. Increased development is observed south of Colborne Street East in the east portion of the Study Area.</p>
1972	<p><u>Corridors:</u> appears to be relatively unchanged from the 1964 aerial photograph.</p> <p><u>Surrounding Lands:</u> The surrounding lands appear relatively unchanged from the 1964 aerial photograph. No observations were made in the west portion of the Study Area due to the limits of the aerial photograph.</p>
1986 (OBM)	<p><u>Corridors:</u> appears relatively unchanged from the 1972 aerial photograph. A railroad intersects Dalhousie Street and Colborne Street East in the central portion of the Corridor, east-adjacent to Clarence Street.</p> <p><u>Surrounding Lands:</u> The surrounding land use appears relatively unchanged from the 1972 aerial photograph.</p>
2000	<p><u>Corridors:</u> appears to be relatively unchanged from the 1986 OBM.</p> <p><u>Surrounding Lands:</u> The surrounding lands appear relatively unchanged from the 1986 OBM.</p>

Year(s)	Aerial Photograph Description
2010	<u>Corridors</u> : appears to be relatively unchanged from the 2000 aerial photograph. <u>Surrounding Lands</u> : The surrounding lands appear relatively unchanged from the 2000 aerial photograph.
2015	<u>Corridors</u> : appears to be relatively unchanged from the 2010 aerial photograph. <u>Surrounding Lands</u> : The surrounding land appear relatively unchanged from the 2010 aerial photograph. The buildings observed along the south side of Colborne Street East, between Brant Avenue and Bain Street are no longer evident. Additionally, the large building south of Colborne Street East, east-adjacent to Iroquois Street is no longer present.

It would appear that the Corridors were present throughout the time-period described above and no significant road reconstruction took place along the roadways. Similarly, the Study Area was predominantly developed since 1945, with intensification observed in 1964.

Based on a review of historical aerial photography, including the 1986 OBM, the rail line intersecting Dalhousie and Colborne Street East represents a potential environmental concern. Due to limited observations, no other potential environmental concerns could be identified through a review of historical aerial photographs.

2.3 Municipal Directory Search

MTE contacted LGI Copy Service Canada (“LGI”) for municipal directories listings for selected addresses within the Study Area. To provide a terms of reference for LGI, MTE identified inferred commercial and industrial property uses along the Corridors through a combination of historical aerial photographs, mapping and visual observations made during the inspection. As such, MTE provided selected addresses to LGI and requested that residential addresses be excluded from the LGI search. From the LGI report, this resulted in a significant number of listings of commercial and industrial occupants within the Study Area.

MTE then considered the listings within 100 m from the Corridors, which resulted in approximately 550 records that are presented in **Table 1**. From these records, MTE identified potentially contaminating activities associated with dry cleaners, automotive facilities, fuel service stations, etc. as well as potential groundwater migration in proximity to the Corridors, resulting in a number of properties of potential environmental concern as presented in **Table 4**.

A copy of the LGI reports are included in **Appendix C**.

2.4 Fire Insurance Plans and Inspection Reports

Fire Insurance Plans were developed between 1875 and 1923 and were revised in some areas until the 1970s. FIPs typically illustrate building construction, occupancy and potential fire hazards and may provide information regarding environmental concerns such as storage tanks, transformers, boilers and electrical rooms.

MTE contracted OPTA to determine the availability of FIPs for the Corridors and Study Area. A response from OPTA was received by MTE on May 5, 2020, indicating that records were available showing the Corridors and Study Area for the years 1915, 1950 and 1965.

MTE reviewed FIPs for the Corridors and within 100 m distance to identify potential contaminating activities, which are summarized in **Table 2**. From these records, MTE considered potentially contaminating activities associated with dry cleaners, automotive facilities, fuel service stations, etc. as well as potential groundwater migration in proximity to the Corridors, resulting in properties of potential environmental concern also presented in **Table 4**.

A copy of the OPTA report is included in **Appendix C**.

2.5 Environmental Risk Information Services (ERIS) Report

MTE contacted ERIS, an environmental database and information service company, to request a search of government (federal and provincial) and private records for information pertaining to the Corridors and Study Area. MTE reviewed these records within the Study Area to identify potential contaminating activities, which are summarized in **Table 3**. From these records, MTE considered potentially contaminating activities associated with dry cleaners, automotive facilities, fuel service stations, etc. as well as potential groundwater migration in proximity to the Corridors, resulting in properties of potential environmental concern again as shown in **Table 4**.

It should also be noted that MTE reviewed several additional records in the unplottable section of the ERIS report (i.e. listings with no defined address or location) and no records of interest were identified.

A copy of the ERIS report is provided in **Appendix B**.

2.6 Environmental Regulatory Agencies and Utilities

MTE consulted and reviewed available records with several regulatory agencies, information from which is summarized below. Copies of the search results and records are maintained on file with MTE. Pertinent records are included in **Appendix C**.

Technical Standards and Safety Authority (TSSA)

The TSSA was contacted for information concerning underground storage tanks (USTs) or aboveground storage tanks (ASTs) on surrounding properties with available municipal addresses.

A response was received on April 29, 2020 indicating that 17 records related to private properties were found for the Study Area. Of these records, a total of 10 represent potential environmental concerns to the Site given their proximity of 50 m or less to the Corridors, nature of records and inferred location with respect to the shallow groundwater flow direction:

- **196 Dalhousie Street** is registered as a self-serve gasoline station, including three active liquid fuel tanks. The property is also registered as an expired full serve gasoline station.
- **368 Dalhousie Street** is registered as an expired self-serve private fuel outlet, including one expired liquid fuel tank. *MTE notes, it is inferred that the address was reported as 368 Dalhousie Street in error. Based on all other records, it is inferred that the private fuel outlet was located at 366 Dalhousie Street.*
- **384 Dalhousie Street** is registered as an expired self-serve gasoline station.
- **281 Colborne Street East** is registered as an expired full serve and self serve gasoline stations, including five expired liquid fuel tanks.
- **547 and/or 549 Colborne Street East** is registered as an expired self serve gasoline station.
- **573 Colborne Street East** is registered as an expired self serve gasoline station, including 4 expired liquid fuel tanks.
- **4 King Street** is registered with one active oil tank.
- **17 King Street** is registered with one active oil tank.
- **30 King Street** is registered with one active oil tank.
- **11 Clarence Street** is registered with one active oil tank.

Other records are not considered to represent a potential environmental concern to the Corridors due to the nature of the listings, >50m distance from the Corridors and/or cross-gradient location with respect to the shallow groundwater flow direction.

A copy of the TSSA response is provided in **Appendix C**.

Ministry of the Environment, Climate Change and Parks (MECP)

The Ontario MECP was previously named the Ontario Ministry of the Environment (“MOE”) and the Ontario Ministry of the Environment and Climate Change (“MOECC”).

Freedom of Information (FOI): FOI requests were not submitted to the MECP as part of this Phase I ESA given the nature of the subject site (i.e. the Corridors). A request was submitted to the City of Brantford for pertinent information along the Corridors, however, no response was received at the time of this report.

Inventory of Coal Gasification Plant Waste Sites in Ontario (April 1987): One coal gasification plant was identified along the Corridors. *Brantford Gas Co.*, located on East Avenue (south-adjacent to the Corridor) bounded by Alfred, Newport and Colborne Street East was listed as a coal gas waste site between 1860 and 1911. This represents a potential environmental concern to the Corridors.

Inventory of Industrial Sites Producing Coal Tars and Related Tars in Ontario (1988): The production and use of coal or other tars has not taken place along the Corridors or within the Study Area. However, one industrial site was identified within 1000 m of the Corridors but is considered to be low potential risk - *Brantford Roofing Co*, located at 22 Sydenham Street (approximately 915 m northwest of the Corridors), was listed as an industrial site producing roofing felt/tarred paper between 1906 and 1950s.

Waste Disposal Inventory (June 1991): There are no ‘active’ or ‘closed’ landfills registered along the Corridors. There were five records within 1000 m of the Corridors. Due to the down-gradient location with respect to the inferred shallow groundwater flow direction and/or the distance from the Corridor, these records are not considered a potential environmental concern to the Corridor.

PCB Storage Sites (July 2000): One PCB storage site was identified at 470 Colborne Street East (south-adjacent to the Corridors), as a minor PCB storage site (Site Number 20291A026), which could be considered a potential environmental risk. There were five records within 1000 m of the Corridors which are considered to be low environmental risk.

Access Environment: MTE reviewed the MECP online Access Environment database for any Certificate of Approval (C of A), Environmental Activity and Sector Registry (EASR) and Environmental Compliance Approval (ECA) records for the Corridors or properties within the Study Area. A total of five C of A, EASR or ECA records were identified within the Study Area. Of these records, one represents a potentially environmental concern to the Corridors. *2162374 Ontario Inc.* was registered with an ECA, dated June 9, 2008, with a waste management system serving the province of Ontario, located at **300 Dalhousie Street**.

Other records are not considered to represent a potential environmental concern to the Corridors due to the nature of the listings, distance from the Corridors and/or cross-gradient location with respect to the shallow groundwater flow direction

A copy of the other MECP Access Environment records can be found online.

Environmental Registry: MTE reviewed the Environmental Registry online platform. A total of two records were found for the Study Area. Pertinent information is summarized below:

- **76-86 Dalhousie Street** (north-adjacent to the Corridor): *1171852 Ontario Limited* was registered with a Certificate of Property Use #0756-79YTLV.

- **50 Market Street Street** (approximately 45 m north of the Corridor): *Sobeys Land Holdings Limited* was registered with a Certificate of Property Use #4726-9TGKFK.

Based on the proximity to the Corridors and the anticipated depth to groundwater (i.e. between 2.5-3.78 meters), the impacted soil represents a potential environmental concern to the Corridor.

Water Well Records Inventory: The MOE Well Record database is a web-based system that provides water well information including the well depth, date of completion and location. There were a total of 199 well records identified for the Study Area. Based on a review of well records, the following pertinent information was made available:

- **7 Stanley Street:** A figure attached to the well record depicts four former USTs located in the north portion of the property, a historical service centre in the middle of the property and a historical pump island in the south portion of the property.
- **384 Dalhousie Street:** A figure attached to the well record depicts four USTs in the west portion of the property, a former pump island in the south portion of the property and a former service centre in the north portion of the property.
- **587 Dalhousie Street:** A figure attached to the well record suggests petroleum hydrocarbon and xylene impacts in soil.

The records described above represent potential environmental concerns to the Corridors.

The reported stratigraphy encountered from the well records suggests the stratigraphy in the east portion of the Corridors consisted of sand and gravel, underlain by sand deposits to approximately 6.0 mbgs. Water was reportedly encountered at approximately 4.5 mbgs and bedrock was not encountered.

Copies of the well records are provided in **Appendix C**.

Brownfield Environmental Site Registry: MTE searched the Brownfield Environmental Site Registry for any Records of Site Condition (RSCs) filed within 250 m of the Corridors. A total of 15 RSC records were identified within the Study Area. Of these records, the following represents potential environmental concerns to the Corridors based on the location and the anticipated depth to groundwater (i.e. between 2.5-3.7 meters):

- **76-86 Dalhousie Street:** An RSC was filed for the property on March 10, 2011. Requirements for maintaining the cap have been specified in the CPU.
- **101 Colborne Street East:** An RSC was filed for the property on February 4, 2019. Based on a review of the Conceptual Site Model (CSM), impacted soil and groundwater were identified at the property. An estimated volume of 50,000 m³ and 2,000,000 m³ of soil and groundwater, respectively, were reportedly removed from the property. The remaining contaminants of concern were addressed through a Risk Assessment.
- **53-55 Darling Street** (approximately 40 m north of the Corridor): An RSC was filed for the property on March 31, 2011. Based on a review of impacted soil was identified at the property. Requirements for maintaining the cap have been specified in the CPU. No soil was removed or deposited at the property (for remedial purposes) and no groundwater control or treatment measures were required.

The remaining records are not considered to presents a potential environmental concern.

Copies of the RSC records are provided in **Appendix C**.

Hazardous Waste Information Network (HWIN): MTE searched the HWIN online database for any active registrations for the Corridors and properties within the Study Area. Historical HWIN listings were also reviewed as part of the ERIS report.

There were 16 HWIN listings for the surrounding properties within the Study Area. Of these records, the following represent a potential environmental concern to the Corridors:

- **150 Dalhousie Street:** *Wilfred Laurier University* is a registered generator of acid waste-heavy metals, inorganic and laboratory chemicals and aliphatic solvents.
- **384 Dalhousie Street:** *Suncor Energy Products Partnership* is registered as a generator of light fuels and oil skimmings and sludges.
- **173 Colborne Street East:** *Brantford Public Library* is registered as a generator of paint/pigment/coating residues, waste oils and lubricants, organic laboratory chemicals, non-halogenated pesticides and compressed gases.
- **547 Colborne Street East:** *Imperial Oil* is registered as a generator of light fuels, oil skimmings and sludges and waste oils and lubricants.
- **603 Colborne Street East:** *Loblaws Inc.* is registered as a generator of aliphatic solvents and pathological wastes.
- **1 Market Street:** *Wilfred Laurier University* is registered as a generator of aliphatic solvents.
- **73 George Street:** *Wilfred Laurier University* is registered as a generator of acid waste-heavy metals, alkaline wastes-heavy metals, paint/pigment/coating residues, inorganic and organic laboratory chemicals, other specified inorganics, oil skimmings and sludges, transfer station oils wates, detergents/soaps and compressed gases.
- **7 Stanley Street:** *Suncor Energy Products Partnership* is registered as a generator of light fuels and oil skimmings and sludges.
- **154 Darling Street:** *City Cab (Brantford Darling Street) Ltd.* is registered as a generated of oil skimmings and sludges and waste oils and lubricants.

The remaining records are not considered to represent a potential environmental concern to the Corridors given the nature of the records, distance from the Corridors and/or location with respect to the shallow groundwater flow direction. Copies of these records are provided in **Appendix C**.

Environment Canada National Pollution Release Inventory (NPRI)

The NPRI requires companies to report information on releases and transfers of pollutants to the Government of Canada on an annual basis. MTE reviewed the NPRI for information pertaining to the Corridors and Study Area. No records were listed for the Corridors or properties within the Study Area.

Federal Contaminated Sites Inventory

MTE reviewed the inventory for any Federal Contaminated Sites located on the Corridors or within the Study Area. Based on a review of the inventory, one record was identified within the Study Area for **60-70 Dalhousie Street**. According to the record, petroleum hydrocarbon, polycyclic aromatic hydrocarbon and metal impacted soil was identified. A screening level risk assessment was completed in 2008-2009 which identified that no further work is required since the contamination is contained.

Based on the proximity to the corridors and the anticipated depth to groundwater (i.e. between 2.5-3.78 meters), the impacted soil represents a potential environmental concern to the Corridor.

2.7 Other Regulatory Agencies

City of Brantford

MTE reviewed the Official Plan of the City of Brantford, amendment 212, dated February 28, 2020 for information regarding important natural and cultural resources in the Study Area. The Official Plan was originally approved by the Minister of Municipal Affairs on November 4, 1987.

The Official Plan is a public document which establishes a policy framework for public and private sector decisions regarding immediate and long term land use, servicing, transportation, infrastructure investment and economic matters within the City of Brantford.

Information pertaining to the Corridors and Study Area is as follows:

- The Corridors are not located within a Natural Heritage: Environmental Area (Schedule 3-1);
- The Corridors are not located within a Mineral Resource Area or a Licensed Pits and Quarries Area (Schedule 3-2);
- The Corridors are not located within a Wetland or Provincially Significant Wetland (Schedule 3-3);
- The Corridors are not located within the Limit of the Floodplain, however, a portion of the Study Area, south of the west and south of the Corridors is (Schedule 4-1);
- The Corridors are not located within a Steep Slopes and Erosion area (Schedule 4-3);
- The Corridors are not located within an Abandoned Landfill Site (Schedule 4-5);
- The Corridors are not located within a Greenland System (Schedule 7-1); and,
- The Corridors are not located within an Environmental Protection area (Schedule 7-4).

Ministry of Natural Resources and Forestry (MNR)

MTE reviewed the MNR online Natural Heritage mapping for information related to natural heritage features, Area of Natural and Scientific Interest (ANSIs), Provincially Significant Wetlands (PSWs) and species-at-risk that may be present within the limits of the Corridors or Study Area. The following pertinent information was noted:

- The Corridors are not located within 30 m of a provincially significant wetland.
- The Corridors are not located within 30 metres of a Natural Heritage System.
- The Corridors are not located within 30 metres of an Area of Natural and Scientific Interest.

A review of the MNR Online Species at Risk by Area Map did not identify any species at risk.

2.8 Previous Environmental Reports

MTE was provided or obtained (publically) four environmental reports pertaining to the Corridors. Of these reports, the following is a summary of pertinent information to the Corridors:

“Update Phase Two Environmental Site Assessment Conceptual Site Model, 101 Colborne Street (formerly 79-153), Brantford Ontario” November 8, 2018 by DST Consulting Engineers Inc. for Wilfred Laurier University

DST Consulting Engineers Inc. (DST) completed a Phase One and Two ESA for the property at 101 Colborne Street East. The following is a summary of pertinent information:

- Soil pH was elevated within crushed concrete fill in the northeast corner of the site;

- Metal and PAH impacted soil was identified in fill material across the entire site; and
- PHC, PAH and chloroform impacted groundwater was identified at select monitoring wells.

The presence of impacted soil and groundwater represents a potential environmental concern to the Corridors.

“Phase II Conceptual Site Model (CSM), 180-182 Dalhousie Street and 135-137 Darling Street, Brantford, Ontario” by LVM Inc., dated August 8, 2013.

LVM Inc. (LVM) completed a Phase II ESA for the property located 180-182 and 135-137 Dalhousie Street in Brantford, Ontario. The following is a summary of pertinent information:

- Lead impacted soil was identified within fill material at the site;
- The impacted fill materials were excavated and transferred off-site for disposal at a licensed landfill facility; and
- All imported fill material was tested, as per the requirements of O.Reg. 153/04, as amended. The laboratory analytical results indicated that concentrations were below the applicable site condition standards for the analyzed parameters.

Given that the soil was excavated and there were no groundwater impacts identified, the impacted soil identified at 180-182 does not represent a potential environmental concern to the Corridors.

Copies of these reports are maintained on file at MTE.

3.0 Corridors Reconnaissance and Interview

3.1 MTE Visit

A walk-about inspection of the Corridors was completed on June 2, 2020 by Mr. Dylan Cave, B.Sc., P.Geo. of MTE. Weather conditions were sunny and the temperature was approximately 20°C. The Inspection Report is included in **Appendix D**. Photographs were taken of the Corridors and adjacent properties at the time of the inspection and are included in **Appendix E**.

The following Potential Environmental Concerns (PCAs) were identified for the Corridors and properties within the Study Area:

Address	Potential Environmental Concern
N/A	A rail line intersects the Corridors along Dalhousie Street and Colborne Street East, east-adjacent to Clarence Street.
27 Dalhousie Street (south-adjacent to the Corridors)	Two monitoring wells were observed within the parking lot at Kentucky Fried Chicken (KFC). It is suspected that the monitoring wells were installed to assess the soil and groundwater quality at the property.
28 Dalhousie Street (north-adjacent to the Corridors)	OK Tire operates an automotive garage in the north portion of the property. A fuel canopy is located south of the garage. No evidence of a tank nest or associated pumps/vent pipes were observed at the time of the inspection in 2020.
98 Dalhousie Street (north-adjacent to the Corridors)	A pad-mounted transformer was observed in the south portion of the parking lot. No tag was located on the transformer.

Address	Potential Environmental Concern
26 Charlotte Street (north-adjacent to the Corridors)	Two pad-mounted transformers were observed in the southwest and northeast portions of the property. Additionally, a potential hydraulic lift was observed west of the pad-mounted transformer in the northeast portion of the property. No tags were located on the transformers.
188 Dalhousie Street (north-adjacent to the Corridors)	A vacant building painted "Auto Parts" was located in the south portion of the property.
362 Dalhousie Street (north-adjacent to the Corridors)	Dave's Auto operates an automotive garage in the north portion of the property. One AST was observed along the east property boundary, adjacent to the garage.
384 Dalhousie Street (north-adjacent to the Corridors)	A vacant property with two monitoring wells was observed. It is suspected that the monitoring wells were installed to assess the soil and groundwater quality at the property.
7 Stanley Street (north-adjacent to the Corridors)	A vacant property was observed with no evidence of environmental drilling.
20 Stanley Street (north-adjacent to the Corridors)	A vacant property was observed with no evidence of environmental drilling. A small stockpile of fill material was observed in the north-central portion of the Site.
20 Clarence Street East Approximately 40 m north of the Corridors.	One monitoring well was observed in the central portion of the property. Evidence of additional boreholes were also observed throughout the parking lot. It is suspected that the boreholes were advanced and the monitoring well was installed to assess the soil and groundwater quality at the property.
196 Dalhousie Street (north-adjacent to the Corridors)	Husky operates a fuel service station in the central portion of the property. Evidence of a tank nest was observed southeast of the pump island.
11 Clarence Street East (east-adjacent to the Corridors)	Bakers Auto Electric operated an automotive garage in the east portion of the property.
22 Colborne Street East (approximately 45 m north of the Corridors)	Two pad-mounted transformers were observed in the east portion of the property, west-adjacent to King Street. No tags were located on the transformers.
99 Colborne Street East (approximately 30 m south of the Corridors)	Two pad-mounted transformers were observed in the north portion of the property, south-adjacent to Colborne Street East. No tags were located on the transformers. Further south, a generator was observed north-adjacent to Water Street. A suspected fuel storage tank is located underneath the generator within a concealed unit.
156 Colborne Street East (north-adjacent to the Corridors)	A pad-mounted transformer was observed in the south portion of the property, north-adjacent to Colborne Street East. No tag was located on the transformer

Address	Potential Environmental Concern
225 Colborne Street East (south-adjacent to the Corridors)	A pad mounted transformer was observed in the south-central portion of the property, north-adjacent to Water Street. No tag was located on the transformer.
234 Colborne Street East (north-adjacent to the Corridors)	A pad-mounted transformer was observed in the north portion of the property, approximately 35 m north of Colborne Street East. No tag was located on the transformer.
274 Colborne Street East (north-adjacent to the Corridors)	Eight monitoring wells were observed throughout the parking lot. Additionally, evidence of boreholes was also observed at several locations along the east property boundary. It is suspected that the boreholes were advanced and the monitoring wells were installed to assess the soil and groundwater quality at the property.
303 Colborne Street East (south-adjacent to the Corridors)	Total Tire operates an automotive garage in the north portion of the property.
348 Colborne Street East (north-adjacent to the Corridors)	Brien's Auto Centre operates an automotive garage in the south portion of the property.
549 Colborne Street East (south-adjacent to the Corridors)	A vacant property with five monitoring wells was observed south-adjacent to Colborne Street East. Additionally, bentonite was observed at several locations throughout the property. It is suspected that the boreholes were advanced and the monitoring wells were installed to assess soil and groundwater at the property.
585 Colborne Street East (south-adjacent to the Corridors)	A vacant property with two monitoring wells was observed approximately 100 m south of Colborne Street East.
37 King Street (approximately 30 m north of the Corridor)	A potential former dry cleaner (King's Laundry) was observed approximately 30 m north of the Corridor.
1 Market Street (north-adjacent to the Corridors)	A potential fill and vent pipe was observed in the south-central portion of the property, north-adjacent to Colborne Street East. The pipe appeared to run along the interior of the garage, towards the central portion of the property.

The monitoring wells observed during the inspection of the Corridor on multiple properties, described above, were located on private property and would not be accessible without consent from the property owner(s).

3.2 Interview

An interview questionnaire was not completed with a representative of the City or any property owners along the length of the Corridors. However, a request was filed with the City for pertinent information. Refer to **Section 2.9.2**.

4.0 Conclusions and Recommendations

Based on the findings of this Screening Level Phase I ESA, several potential environmental concerns were identified on the Corridors or within the Study Area. The following is a summary of the findings along the lengths of each individual corridor:

- **Dalhousie Street:** Several automotive service garages, fuel service stations, dry cleaners, printing facilities and industrial operations (i.e. metal fabrication, steel manufacturing and oil production) were located along the corridor. Additionally, a railway intersects the corridor and two USTs were located within the street, close to 37 and 44 Dalhousie Street.
- **Colborne Street East:** Several automotive service garages, commercial trucking facilities, fuel service stations, dry cleaners, printing facilities and industrial operations, (i.e. metal fabrication, steel, dye and textile manufacturing, coal gasification and oil production) were located along the corridor. Additionally, a railway intersects the corridor and one USTs was located within the street, close to 458 Colborne Street East.
- **Brant Avenue:** A commercial/light industrial facility was listed along the corridor as a generator of hazardous waste.
- **King Street:** Multiple automotive service garages, fuel service stations, dry cleaners and industrial operations (i.e. sheet metal, rubber and glass manufacturing and oil production) were located along the corridor.
- **Queen:** Multiple dry cleaners, a fuel service station, automotive and/or auto body garage, commercial trucking facility and manufacturing facilities were located along the corridor.
- **Market Street:** Industrial operations, such as a power station and manufacturing facility were located along the corridor. Additionally, a fill and vent pipe were observed at the entrance to one of the current buildings.
- **Charlotte Street:** An auto body garage and potential machine shop were located along the corridor.
- **Clarence Street:** Several automotive service garages, an oil tank and machine shop were located along the corridor.

A more detailed summary of each potential environmental concern is provided in **Table 4**.

The findings from this report were considered in the selection of borehole and monitoring well locations for a geotechnical investigation completed concurrently by MTE. The geotechnical scope of work comprised of 48 boreholes, six of which were completed with permanent monitoring wells. The borehole and monitoring wells were strategically placed along the Corridors in close proximity to high risk potential environmental concerns identified during the Screening Level Phase I ESA to establish preliminary environmental results.

Based on the preliminary environmental results to be obtained during the Geotechnical investigation, MTE may recommend that a supplemental Phase II ESA (soil and groundwater sampling and analysis program) be conducted on the Corridors to investigate the remaining environmental concerns. Monitoring wells observed on multiple properties were located on private property and would not be accessible without consent from the property owner(s).

Exclusion

This report does not assess geotechnical issues, compliance with municipal by-laws or permits.

At the time of report insurance, MTE did not receive a response from the City of Brantford.

5.0 Qualifications of Assessors

As required by CSA Standard Z768-01, an appropriate combination of formal education, skills, experience and training is required in order to provide a technically sound and rational Phase I ESA. The key participants involved in performing the components of the Phase I ESA are Mr. Robert Fedy, P.Eng, QP_{ESA} and Mr. Dylan Cave, B.Sc., P.Geo.

Mr. Fedy has over 30 years of professional experience in a multi-disciplined engineering firm; District Engineer and Abatement Specialist for Ontario Ministry of Environment and Energy; and Supervisor / Estimator / Superintendent for a construction contractor. Mr. Fedy is a licensed Professional Engineer in the Province of Ontario, and a Qualified Person for Environmental Site Assessment as defined in Ontario Regulation 153/04 (as amended). He has received training from the Ministry of the Environment for site investigations under Regulation 153/04 (as amended) and brings a unique perspective as a Technical Practice Leader and Senior Engineer.

Mr. Cave is a Professional Geoscientist with over four years of experience in the environmental consulting industry. He is a graduate of the University of Waterloo in Honours Environmental Science, with a specialization in Geoscience. He has gained experience in site assessment and investigations, soil and groundwater sampling, drilling supervision, surface soil sampling and report preparation.

6.0 Limitations

Services performed by **MTE Consultants Inc.** (MTE) were conducted in a manner consistent with the level of care and skill ordinarily exercised by members of the Environmental Consulting profession. No other warranty or representation expressed or implied as to the accuracy of the information, conclusions or recommendations is included or intended in this report.

This report was completed for the sole use of MTE and the City of Brantford. No other parties may rely upon this report without the written permission of MTE. This report was completed in accordance with the Scope of Work referred to in Section 1.2 and meets the mandatory requirements of CAN/CSA-Z768-01. As such, this report may not deal with all issues potentially applicable to the Corridors and may omit issues, which are or may be of interest to the reader. MTE makes no representation that the present report has dealt with any and all of the important features, including any or all important environmental features, except as provided in the Scope of Work. All findings and conclusions presented in this report are based on Corridors conditions, as they existed during the time period of the investigation. In addition, MTE has relied on information provided by the persons interviewed as part of this study (identified herein) as being accurate and representative. This report is not intended to be exhaustive in scope or to imply a risk-free facility.

Any use which a third party makes of this report, or any reliance on, or decisions to be made based upon it, are the responsibility of such third parties. MTE accepts no responsibility for liabilities incurred by or damages, if any, suffered by any third party as a result of decisions made or actions taken, based upon this report. Others with interest in the Corridors should undertake their own investigations and studies to determine how or if the condition affects them or their plans.

It should be recognized that the passage of time may affect the views, conclusions and recommendations (if any) provided in this report because environmental conditions of a property can change. Should additional or new information become available, MTE recommends that it be brought to our attention in order that we may re-assess the contents of this report.

Respectfully Submitted,

MTE Consultants Inc.

For
Dylan Cave, B.Sc., P.Geo.
Environmental Geoscientist
519-743-6500 ext. 1274
dcave@mte85.com

Robert J. Fedy, P.Eng., QP_{ESA}
Senior Environmental Engineer
519-743-6500 ext. 1322
rfedy@mte85.com

DRC: smk

M:\46995\100\06 Reports\Screening Level Phase I ESA\04- Deliverables\46995-100_2021-12-10_Rpt_Phase I ESA-Screening Level.docx

7.0 List of References and Sources of Information

The following list of references and sources were reviewed for the purposes of preparing the report:

Applicable Section	Reference/Source	Date
All	Canadian Standards Association Z768-01 "Phase I – Environmental Site Assessments"	November 2001 Reaffirmed 2016
2.1	Ministry of Natural Resources and Forestry, Ontario, Ontario Base Map	1983 (published 2002)
2.1	Chapman and Putnam. The Physiography of Southern Ontario, 3 rd Ed	1984
2.2	Ontario Ministry of Northern Development and Mines. Bedrock Geology of Ontario.	1991
2.1	Ontario Department of Mines. Bedrock Topography Series, Preliminary Map No.P.166, Palmerston Sheet	1962
2.2	Aerial photographs – National Air Photo Library	1945,1964,1972,1986
2.2	Aerial photographs – Google Earth	2000,2010,2015
2.4	OPTA Enviroscan 73431	May 21, 2020
2.5	ERIS Report Number 20200428050	May 25, 2020 (date of report)
2.6	Technical Standards and Safety Authority – Fuel Safety Division inquiry	April 29, 2021 (date of response)
2.6	Ontario Ministry of the Environment, "Inventory of Coal Gasification Plant Waste Sites in Ontario"	April 1987, Reprinted February 1989
2.6	Ontario Ministry of the Environment, Inventory of Industrial Sites Producing or Using Coal Tar and Related Tars in Ontario	November 1988
2.6	Ontario Ministry of the Environment, "PCB Site Inventory System 2000"	July 2000
2.6	Ontario Ministry of the Environment, "Waste Disposal Site Inventory"	June 1991
2.6	National Pollutant Release Inventory (December 1992)	
2.6	Ontario Ministry of the Environment, Conservation and Parks, Access Environment	
2.6	Ontario Ministry of the Environment, Environmental Registry (website)	
2.6	Ontario Ministry of the Environment, Brownfields Environmental Site Registry	April 28, 2020 (date of search)
2.6	Ontario Ministry of the Environment, Hazardous Waste Information Network	
2.6	Federal Contaminated Sites and Solid Waste Landfills Inventory	
2.6	Ministry of the Environment, Conservation and Parks, Water Well Inventory	
2.8	Update Phase Two Environmental Site Assessment Conceptual Site Model - DST	November 8, 2018
2.8	Conceptual Site Model – Hallex Environmental Ltd.	October 26, 2016
2.8	Phase II Conceptual Site Model – LVM Inc.	August 8, 2013
2.8	Phase One Conceptual Site Model- Englobe Corp.	January 21, 2019
2.9.3	Ministry of Natural Resources and Forestry Natural Heritage Map	April 28, 2020 (date of search)

Tables

Table 1: Summary of Municipal Directories

Address	Year	Listing
Brant Avenue		
6-20 Brant Avenue	1931	Arouries Drill Hall
Charlotte Street		
7 Charlotte Street	1950	Eagle Press
11 Charlotte Street	1941-1960	Brantford Tire Exchange
	1941	Rees Transport
16 Charlotte Street	1946	Convey Press
Dalhousie Street		
2 Dalhousie Street	1921	Laundry
8 Dalhousie Street	1916	Laundry
12 Dalhousie Street	1926-1931	Canada Oil Co
	1936-1960	Service Station
13 Dalhousie Street	1970-1975	Mister Transmission
	1981-1986	Mister Tire
13-15 Dalhousie Street	1912	Herod Machine & Stamping Co
	1916	Overland Garage
	1921	McLaughlin Garage
	1926	McLaughlin Sales & Service
	1926	Strobridge Motor Sales
	1931-1950	McGraw's Tire Store Ltd.
15 Dalhousie Street	1981-1991	Pro-Motion Automotive Centre Inc.
	1991	Mister Tire
22 Dalhousie Street	1921	Brown's Garage
	1926, 1936	Gibson Bros, garage
	1936-1941	Brantford Auto Body & Fender Co
	1946	Stanley Auto Body Repair Co
	1955	Dudley Auto Body Ltd
26 Dalhousie Street	1916-1921	Laundry
27 Dalhousie Street	1912	MacBride Press
	1916	Brantford Plating & Mfg Co
	1921	Smoot Service Corp Ltd
	1931	Gibson Bros (Garage)
28 Dalhousie Street	1931-1965	Deli's Service Station
	1970	Hutchings W R Texaco Station
	1991	Mister Tire
	1996-2012	OK Tire & Auto Service
32 Dalhousie Street	1926	Chrysler Motor Sales
37-39 Dalhousie Street	1912	Brantford Overland Motor Co
	1926-1946	Dalhousie Street Armouries
38 Dalhousie Street	1936	Brantford Dollar Cleaners
	1936	New Method Cleaning & Pressing
	1946	Ideal Cleaners & Dyers
	1912-1916	Laundry

40 Dalhousie Street	1931	Woods Ed Garage
	1941-1970	Brantford Laundry Ltd
	1986	Canadian Textile & Chemical Union
42-44 Dalhousie Street	1921	Overland Garage
	1926	J A Houlding & Son, autos
	1926	Auto Repairs
	1936	County Motors
	1936	Chrysler & Plymouth Sales & Service
	1950-1955	Dell's Auto Electric Ltd
43 Dalhousie Street	1912	Hurley Printing Co
	1965	Empire Wallpaper & Paint Ltd
45-47 Dalhousie Street	1931	Hobs Manufacturing Co Ltd.
	1936-1946	Hobbs Glass Co
	1936-1946	Brant Glass Co
49 Dalhousie Street	1912	Cleaner
	1916-1926	Brant Motor Co
	1921	Dodge Brothers Motor Cars
	1931	Brant Motor Co Ltd
63 Dalhousie Street	1936-1941	Clark's Transport Service
67 Dalhousie Street	1936-1941	Wilson Electrical Co
76-86 Dalhousie Street	1970	Imperial Oil Ltd
	1975	Safety Kleen Canada Ltd
78 Dalhousie Street	1926	Wilson Coal Co
	1931-1946	Conger Coal Co
82 Dalhousie Street	2012	Cardinal Glass Studio
86 Dalhousie Street	1921	Hoag Oil Engine Co Ltd
89 Dalhousie Street	1926-1941	Shultis Coal Co
116 Dalhousie Street	2012	Quick Clean
124 Dalhousie Street	1931	MacDonald Coal Co
130 Dalhousie Street	1941-1955	Grand River Paint Shop
	1960	Grand River Paint Stores
137 Dalhousie Street	1950	Ideal Cleaners & Dyers
141 Dalhousie Street	1955-1965	Ideal Cleaners & Dyers
145 Dalhousie Street	1912	O'Keeffe Printing Co
	1916	Convey Press
147 Dalhousie Street	1931-1941	Wolverine Cement Co
	1936	Convery Press
149 Dalhousie Street	1931	R&M Motor's Ltd.
	1931	Hudson-Essex Sales & Service
150 Dalhousie Street	1916, 1931-1941	Gibson Coal Co
	1936	Ontario Roofing & Asphalt Co
	1946-1960	Gibson Fuel Ltd
	1950-1960	Timken Silent Automotive Oil Burners Sales & Service
	1950	Hobbs Glass Ltd
	1986-2007	Brantford Glass Inc.

153 Dalhousie Street	1912-1960	Laundry
	1955	Eagle Press
155 Dalhousie Street	1921, 1926, 1941	Garage
	1921	Henderson & Riley, auto repairs
157 Dalhousie Street	1926	Peerless Service Station
	1926	Gray-Dort Sales & Service
159 Dalhousie Street	1955-1970	Kett Motors Ltd
161-163 Dalhousie Street	1950	Evans Vern Motor Sales Ltd
	1950-1955	Noble Russ Ltd, autos
	1950-1955	Lincoln Sales & Service
	1950-1955	Mercury Sales & Service
	1950-1955	Meteor Sales & Service
	1950-1955	Tilden Rent A Car System
	1960-1965	Kett Motors Ltd
169 Dalhousie Street	1986-1991	Hurryprint
	1986	Xerox Copy Centre
171 Dalhousie Street	1965	Kraska Garage
	1970	Expo Auto Painting
179 Dalhousie Street	1916-1975	Hurley Printing Co Ltd
180 Dalhousie Street	1941	Charles Coach Lines
	1950	Evans Motor Sales Used Cars
	1960	Mercedes Benz Sales & Service
	1965	Regal Motors Ltd
	1965	Regal Machinery Ltd
181-183 Dalhousie Street	1950-1955	County Motors Service & Parts
	1960	Lindley Motors
182 Dalhousie Street	1912-1916, 1931-1946	Laundry
187-189 Dalhousie Street	1936-1941	Brantford Auto Parts Ltd
	1941	Carter's Automotive Products
188 Dalhousie Street	1955-1970	McKerlie Automotive Ltd
194 Dalhousie Street	1912, 1926	Garage
	1916	Twentieth Century Garage
	1921	Central Welding Shop
	1921-1926	Auto Painter
	1921	Gray Dort Sales Service Garage
	1926-1931	Durant Motor Car Sales
	1931	John's Duco Refinishing Station
	1931	Brantford Body & Fender Repairers
	1936-1941	R & M Motors
	196 Dalhousie Street	1946
1946		Motorcycles
1946		Auto Collision Service
1950-1955		Auto Electric
1955-1960		Strobridge Motors Sales Ltd
1950		Continental Motors Ltd
1986		Lynfair Tire Centre

	1991	Petro Canada
	1991	Darling Car Wash
	2007	Smiley's Pure Gas
	2007	Olco Petroleum and Gas Bar
	2012	Max Gas Inc.
198 Dalhousie Street	1926-1931	Central Welding Shop
208 Dalhousie Street	1950	Easterbrook & Nash, tinsmiths
	1955-1960	Radiator Service
	1965	Winnick's Garage
	1965	Carl's Auto Body
	1981	Merrill Auto Body Shop
	1986	Joe's 24 Hour Road Service & Auto Body Repairs
	1991-2012	Bubbles Coin Laundry
362 Dalhousie Street	1965	Glen's White Rose (Service Station)
	1970	Amos Shell Station
	2001/02-2006/07	Auto Paint Repair
	2006/07	Dalhousie Auto Sales
	2012	Trip Auto
366-368 Dalhousie Street	1995/96	Automotive Doctor
384 Dalhousie Street	1960	Scott Service Station
	1965-1986	Cox's Service Station
	1991	Scott & Rick's Service
Colborne Street East		
11 Colborne Street East	1912-1926	Brantford Garage
	1931	Henderson's Garage
	1941	New Service Garage
	1950	Jackson's Auto Sales & Service
20 Colborne Street East	1960	Dumont Aluminum Products
29 Colborne Street East	1912	Brantford Dyeing & Cleaning Co
31 Colborne Street East	1960	Smyth John Manufacturing Co.
	1965	Greenhalgh Dye Works Ltd
	1965	Street Dye Works
	1970	Ontario Paving Co
40 Colborne Street East	1931-1936	Canadian Auto Accessories Co
	1981	Lamont Aluminum Ltd
41 Colborne Street East	1986-2007	Lamont Aluminum Ltd
42-44 Colborne Street East	1960-1986	Canadian Auto Accessories Co
43 Colborne Street East	1912	G A Ward Press
	1916	W H Johnson Press
	1981	Johnstone Printing Service
44 Colborne Street East	1941-1955	Canadian Auto Accessories Co
47 Colborne Street East	1916	Brantford Dyeing & Cleaning Co
	1970	Holiday Cleaners
51 Colborne Street East	1912-1916	Laundry

53 Colborne Street East	1941	Nu-Enamel Paint Store
57 Colborne Street East	1912	American Dry Cleaning & Dye Works
	1921	Cleaning
68 Colborne Street	1926	Specialty Manufacturing Co
	1946	Lyons Electric Co
71 Colborne Street East	1912-1916	Lyons Electric Co
	1921, 1931-1936	Cleaner
	1996	Rudy & Richard's Custom Upholstery
72 Colborne Street East	1926-1931	Lyons Electric Co
79 Colborne Street East	1960-1965	Peterson-Petri TV & Appliance Service
	1950	Krieger's Radio Sales & Service
80 Colborne Street East	1926-1931	Dominion Signs of Canada
84 Colborne Street East	1960-1970	Canada Paint Co Ltd
	1975	Sherwin-Williams Co of Canada Ltd
91 Colborne Street East	1926	ABC Laundry
97 Colborne Street East	2007	Glass Plant
104-110 Colborne Street East	1926-1931	Steel's Cons Ltd.
106 Colborne Street East	1936-1941	The Eagle Press
	1936	Electrolux Ltd.
	1941	Lyons Electric Co
107 Colborne Street East	1941-1946	Krieger's Radio Sales & Service
112 Colborne Street East	1975	House of Textiles
113 Colborne Street East	2007	The Glass Planet
136 Colborne Street East	1916	Canada Press Association
137 Colborne Street East	1970	Empire Wallpaper & Paint Ltd
172 Colborne Street East	1941-1946	Canadian Coach Lines Ltd.
	1941	Union Bus Terminal
187 Colborne Street East	1916-1921	Parkers Dye Works
189 Colborne Street East	1941	Active Fumigators
201 Colborne Street East	1912-1926	Singer Sewing Machine Co
203 Colborne Street East	1931	Western Counties Electric Ltd
	1941-2007	Parsons Radio & Electric Ltd
207 Colborne Street East	1912	Brantford Plating Co
209 Colborne Street East	1960	Brantford Laundry Ltd

211 Colborne Street East	1931	Webster Electric Co
218 Colborne Street East	1965-1970	Burtol Cleaners
219 Colborne Street East	1941, 1950-1965	Service Station
	1936	Bradley's White Star Station
220 Colborne Street East	2012	Brantford Power Inc.
220-236 Colborne Street East	1926-1931	Brant Motor Club
225 Colborne Street East	1931	Kenyon's Garage
	1950-1955	Cahill's, cleaners
230 Colborne Street East	1960	Brant Textile Sales Room
232 Colborne Street East	1912	Presser
237 Colborne Street East	1931-1950	Hydro Electric Power Commission
	1955	Ontario Hydro
239 Colborne Street East	1946	Brantford Township Hydro-Electric System
240 Colborne Street East	1941	Canadian Auto Accessories Co
	1946	Arrow Cab Co
	1970	Hewings Lorne Garage
242-250 Colborne Street East	1912	Commonwealth Oil & Gas Co
	1931	Canadian Oil Co Ltd
	1936	Rogers Service Station
	1941-1946	Wilson's Service Station
	1946	Intl Trucks & Sales Service
	1950	Evans Vern Motor Sales Ltd
	1950-1960	Mercury & Meteor Sales & Service
	1955	Noble Russ Ltd, autos
1965	Kett's White Rose Service Station	
251 Colborne Street East	1975	Beck & Jones Printing Services
256-264 Colborne Street East	1936	Ker & Goodwin Machinery Co Ltd
	1931	Henderson's Tire Store
	1941-1950	Provincial Tire Co
257 Colborne Street East	1941	Service Station
	1946	Jones Transport Ltd
	1950-1955	Canada Coach Lines Ltd.
259 Colborne Street East	1921	Willard Storage Battery Service Station
	1926-1936	McLaughlin & Jenkins Battery Service Station
	1960	Al & Ted's Service Station
260 Colborne Street East	1946-1950	Ker & Goodwin Machinery Co Ltd
	1946-1960	Brantford Tile Ltd
	1950	General Body & Fender Repairs

	1955	Brant County Motors Ltd
262 Colborne Street East	1912	Laundry
	1921	Cleaner
263 Colborne Street East	1921	Laundry
	1941	Brant Electric
266 Colborne Street East	1941-1946	Ontario Roofing & Insulation Co
	1960	Export Cleaning Co
267 Colborne Street East	1912	Wood Coal Co
269 Colborne Street East	1936	Central Auto Supply
	1960-1986	Canada Coach Lines Ltd.
	1970-1986	Greyhound Lines
	1970-1975	Burley Coach Lines
	1981-1986	Charterways Transportation Ltd.
270 Colborne Street East	1960	Cahill's Cleaners
274 Colborne Street East	1931	Brantford Auto Parts Co
	1936	Service Tire & Oil Co
	1960	Lindley Motors Ltd
274-278 Colborne Street East	1941-1955	County Motors
275 Colborne Street East	1916	Wood Coal Co
	1931	Coffing & Gould Motor Sales
	1936	Draper Bros, garage
	1941	Garage
	1936-1946	General Body & Fender Repair
	1946	Day's Tire Shop
	1950	Jones Motor Sales
	1950	Jones Transport
1970	Brantford Transmission Service	
279 Colborne Street East	1926	Brant Auto Supply
	1931-1955	Service Station
280 Colborne Street East	1936	Superior Welding Works
281 Colborne Street East	1970-2007	Pioneer Service Station & Car Wash
	1986-1991	Pioneer Petroleum Ltd
281-283 Colborne Street East	1941	Auto Electric
284 Colborne Street East	1926	Empire Oil Co
	1936	Provincial Tire Corp Ltd
	1936	Chapin Bros Garage & Service Station
	1941	County Motors
	1950-1960	Wilson's Garage & Service Station
	1950-1960	Nash Sales & Service
	1950-1960	Intl Truck Sales & Service

	1965-1975	Canadian Tire Gas Bar
297 Colborne Street East	1955	Robinson Fuels
299 Colborne Street East	1960	Used Cars
301 Colborne Street East	1946-1950	Auto Electric
303 Colborne Street East	1912	Power House
	1916	Brantford Hydro Electric
	1926	Forbes Bros (Auto Dealer)
	1941	Victoria Transport
	1946	Mercury & Lincoln Sales & Service
	1946	Evan's Motor Sales
	1970-2012	Speedy Auto Glass Ltd
304 Colborne Street East	1931-1936	Cleaner
	1986	Dencar Maintenance Service
303-311 Colborne Street East	1950-1960	Service Station
303-313 Colborne Street East	1931-1946	Thayer's Ltd, oil
308 Colborne Street East	1926-1931	Brantford Battery Service
	1936	Bond's Battery Service
312 Colborne Street East	1986	Reidell Bulk Cleaning Supplies
313 Colborne Street East	1926	Fird Sakes & Service
	1931	Peerless Bus Service
314 Colborne Street East	1986	Filter Queen Sales & Service
315 Colborne Street East	1916-1931	Brantford Gas Co
	1921-1955	Dominion Natural Gas Co
	1960-1991	Union Gas Ltd
319 Colborne Street East	1912	Gas Co
	1955-1960	Brantford Laundry Ltd
320 Colborne Street East	1950	National Cleaners & Dyers Ltd
322-324 Colborne Street East	1946	Brantford National Cleaners
323 Colborne Street East	1955	Mann John & Sons, coal & fuel oil
	1960	Howell Fuels
324 Colborne Street East	1936-1941	Brantford National Cleaners
330 Colborne Street East	1931	Electric Shop
336 Colborne Street East	1912-1916	Wilson Coal Co
	1916-1931	Laundry

341 Colborne Street East	1950-1981	Service Station
	1986-1996	Northway Mercury Used Car Lot
	2007	Northway Ford Lincoln Ltd
346 Colborne Street East	1912-1965	Laundry
347 Colborne Street East	1970-2007	Northway Mercury Sales Ltd
347-349 Colborne Street East	1950	Noble Motors Ltd
	1950-1965	Pontiac Sales & Service
	1950-1965	Buick Sales & Service
	1955-1960	Andreasen Motors Ltd
	1960-1965	Vauxhall Sales & Service
	1965	Acadian Sales & Service
348 Colborne Street East	1912-1916	Cleaning
	1970-1996	Speedy Muffler King
	2002-2007	Speedy Auto Service
373-375 Colborne Street East	2012	Active Green & Ross Tire & Auto Centre
	1934	Cities Service Oil Co.
	1934	Direct Transport Ltd.
	1939	Collier & Cara Johnson Service Station
	1944-1950	Service Station
	1954-1964	Punter Bros Service Station
	1969	Colborne Park Motors
	1974	Colborne Park Motors
	1979	Tuff-Kote Dinol
1985	Colborne Appraisal Centre	
385 Colborne Street East	1979-1990	Speed Queen Self-Serve Laundry
403 Colborne Street East	1934	Service Garage
	1939	Mason Service Station
	1944-1964	Service Station
	1959	Garage
	1974	Al's Gas Bar
	1979-1985	ARC Gas Bar & Pop Mart
	1995/96	Safe & Secure Lock and Key
	2006/07	Portside Enterprises
442 Colborne Street East	1924	East End Garage
	1929	Freeborn Motor Sales
	1974-1979	Patty's Radio & Television Repair
	1985	The Garage Sale
458 Colborne Street East	1924-1929	East End Repair Shop
	1944-1950	Dependable Motors
	1954	Andreasen Motors Ltd.
	1959-1964	Frank's Auto Painters

	1969	Pickell's Used Cars
	1974	Pickell's Gord Motors
	1974	Economy Service Centre
	1974	River Range Motors
464 Colborne Street East	1959	Service Station
547 Colborne Street East	1921	Martin Bros
	1926-1931, 1941-1965	Service Station
	1936	McGraw's Tire Stores Ltd (Service Station)
	1970	De Venny's Service Station
	1981	Colborne Esso Service Centre
	1991-1995/96	Auto Glass Centre
	1995/96	Krown Rust Control Centre
573 Colborne Street East	1975-2006/07	Canadian Tire Service Centre
550 Colborne Street East	1931	Oliver's Bar-B-Que & Service Station
	1936	Service Station
585 Colborne Street East	1975-1986	Speed Queen Laundromat
	1991	Speed Queen Laundromat & Dry Cleaning
	1991	Electrolux Sales & Auto Service
Stanley Street		
7 Stanley Street	1955	Service Station
	1960-1970	Charter's Self Service
	1975-1986	Gulf Self Service
	1991	Rebel Gas Bar
8 Stanley Street	1950	Flicks Garage
	1955-1965	Dependable Motors
11 Stanley Street	1950	Rees Transport
15 Stanley Street	1955-1970	Rees Transport
20 Stanley Street	1960	Minshall Motors
	1970	Ton's Fina Service Station
Darling Street		
49 Darling Street	1921-1926	Mitchell's Garage
	1931	Veckel-Middleton Ltd. (Automotive)
	1936	Coffing Motor Sales
	1936	Garage
	1941-1950	Kett Motors Sales
55 Darling Street	1912-1916	Mitchell's Garage
	1921	Maloney's Service Garage
63 Darling Street	1936-1941	Service Press
	1965-1975	Brantford Laundry Ltd
71-73 Darling Street	1936-1941	Grand View Flour Feed & Coal Co
	1936	Mount Pleasant Coal & Feed Co
372 Darling Street	1995/96	United Rubber Workers of America
	2001/02-2006/07	United Steelworks of America
Wharfe Street		

6 Wharfe Street	1912-1921	Canadian Consolidated Rubber Co
	1926-1931	Dominion Rubber Co Ltd
18 Wharfe Street	1970-1975	Gage Paint Shop
20 Wharfe Street	1931	Kenyon Transport
30-32 Wharfe Street	1931	Bradley Machine Co
	1936-1950	Ryan Printing Co Ltd
	1941-1950	Bond's Battery & Brake Service
	1941-1950	McLaughlin & Pfeifer, service station
	1970	Brantford Transmission
	1986-2002	Brantford Parking Garage
35 Wharfe Street	1960-1965	Service Station
	1960-1975	Central Service Garage
	1981	Hughes Refrigeration
52 Wharfe Street	1936	Peerless Bus Service
	1941	Auto Repair
	1946	Charles Coach Line
	1955	McLaughlin & Tolhurst, service station
	1955	Service Station
	1955	Canada Coach Garage
62 Wharfe Street	1946	Garage
	1950	Jones Transport
65 Wharfe Street	1970-1981	Freddy's Service Station
69 Wharfe Street	1965-1986	Brantford Tire Exchange Ltd
Queen Street		
2-8 Queen Street	1936-1941	Eagle Press
	1936	Canadian American Coach Lines Ltd.
3-9 Queen Street	1931	Steel's Consolidated
10 Queen Street	1921	Nukol Fuel Co Ltd
14 Queen Street	1916-1931	American Dry Cleaning & Dye Works
29 Queen Street	1916-1950	Laundry
32 Queen Street	1931	Brantford Hydro Electric System
33 Queen Street	1931	Brantford Oxy-Acetylene Welding Works
	1941	Stanley Auto Body Repair Co
	1946	Garage
Market Street		
1 Market Street	2007-2012	Hydro Electric Commission
44 Market Street	1912	Gibson Coal Co
	1946, 1960-1975	Sherwin-Williams Branch
54 Market Street	1912	Onondaga Oil & Gas Co
King Street		
7 King Street	1931	Smyth John Manufacturing Co
	1955-1965	Electrolux Ltd.
9 King Street	1931	Brown's Batter & Radio Service
	2007-2012	Custom Colour T Shirts & Apparel
12 King Street	1912	Laundry
	1955	Burtol Cleaners

12-14 King Street	1946	Garage
	1946	Tony's Taxi
14 King Street	1916	Auto Vulcanizer
	1936	Richardson Oil Co
18 King Street	1931	Deli's Rubber Store
	1936	Dell's Auto Supplies
20 King Street	1950	R & M Motors Ltd
	1955-1960	Service Station
	1960-1965	Tilden Rent-A-Car
	1965	Hutching Bill Esso Service
21 King Street	1926-1946	Domestic Hand Laundry
23 King Street	1931	Leemings-Richardson Ltd. (Automobiles)
	1931	Chrysler Sales & Service
23-25 King Street	1936	Kett Motor Sales
	1936	Dodge & De Soto Sales & Service
	1941	Strobridge Motor Sales
	1946	Dominion Signs Ltd.
24 King Street	1931-1936	Del's Service Station
25 King Street	1916	Canada Cut Glass Co Ltd
26 King Street	1916	MacBride Press Ltd
	1921-1931, 1941-1950	Moyer Printing Co
29 King Street	1912-1921	Laundry and Presser
	1975-1981	Kelly Cleaners
	1986	Burtol Cleaners
30 King Street	1936	Auto Repair
	1975	J H F Gas & Oil Exploration Co Ltd
31 King Street	1950, 1960-1970	Brant Cleaners & Tailors
Brant Avenue		
23 Brant Avenue	1926	Hudson Essex Motor Sales
	1926	Simpson Manufacturing Co.
George Street		
3 George Street	1946-1960, 1975	Burtol Cleaners Ltd
11 George Street	1916	Hydro Electric Power Commission
	1970-1975	Ontario Hydro
	1970-1981	Canadian Textile & Chemical Union
	1975	Cadet Cleaners
13 George Street	1960-1965	Ontario Hydro
	1981	Burtol Cleaners
23 George Street	1941	Burtol Super-Cleaners
45 George Street	1926	Garage
	1931	Hoag's Garage
	1936-1941	Cammell's Garage
47 George Street	1926	The Hoag Engine Co
49-51 George Street	1946	Phipps H E Electric
51 George Street	1916-1921	Ontario Portland Cement Co Ltd
53 George Street	1965	Cooper-Forde TV Repairs

	1970	Cooper TV Service
Clarence Street		
5 Clarence Street	1981	Gil & Pete's Electronic Repair
	1991	The Auto Smart
11 Clarence Street	1960-1965	Baker's Electrical & Carburetor Service
	1970-2012	Baker Auto Electric Brantford Ltd
14 Clarence Street	1955-1960	Service Press
17 Clarence Street	1955-1960	Strobridge Motor Sales Ltd
	1965	Dingwall Car Lot
18 Clarence Street	1936-1970	Harper Machine Co
	1946-1950	Progressive Welders
	1975	Action Tool & Die Ltd.
18-20 Clarence Street	1921	Briscoe Garage
20 Clarence Street	1936-1950	Garage
	1955-1965	Johnson & Cook Electric
21 Clarence Street	1921	Auto Repair
38 Clarence Street	1941	Ideal Body & Fender Repairs
38-40 Clarence Street	1936-1955	Bradley Machine Co Ltd
	1960	Gunite Steel Corp Ltd.
Bridge Street		
11-13 Bridge Street	1916	Herod Machine & Stamping Co Ltd
	1921	McLaughlin Garage
24 Bridge Street	1921-1926	Brantford Oxy-Acetylene Welding Works
27 Bridge Street	1941-1955	Cooke A G Printers Ltd
32 Bridge Street	1926, 1936	Williams Tool Corp of Canada Ltd.
32-36 Bridge Street	1941-1950	Williams Tool Corp of Canada Ltd.
Water Street		
20 Water Street	1950-1955	Motorcycles
20-26 Water Street	1946	Alford & Jackson Auto Repair
44 Water Street	1936	Water Street Garage
	1941-1950	Auto Repairs
	1955	Valley 's Garage
	1960	Al's Garage
50 Water Street	1936	Ideal Car Wash
	1936	Leonard Transport Ltd
	1941-1946	Garage
	1941	Progressive Welders
	1946-1950	Nock & Gilmour Glass Co
	1960	Ace Welding & Boiler Co Ltd
52 Water Street	1950	Auto Electric
54 Water Street	1955	Sherritt Electric
54-56 Water Street	1936	Goodale Transport Ltd
	1936-1950	Our Own Delivery
74 Water Street	1955	Sherritt Heating & Fuels
78 Water Street	1936	Brant Metallic Casket Co
88 Water Street	1926	Roy's Kitchen, garage

116 Water Street	1981	Custom Auto
120 Water Street	1950-1965	Riverview Automobile Machine Co
124-126 Water Street	1965	Riverview Machine Shop
124 Water Street	1950	Garage
126 Water Street	1960	Riverview Automotive Machine Co
146 Water Street	1946-1950	McKerlie Automotive Ltd
Bain Street		
7 Bain Street	1941-1950	Auto Repairs
Alfred Street		
97 Alfred Street	1955-2002	Cleaner
113 Alfred Street	1950-1986	Private Garages

Table 2: Summary of Fire Insurance Plans

1915 Fire Insurance Plan	
Corridors	Findings
Brant Avenue	A building labeled “Armouries Drill Shed” is located at 66 Brant Avenue along the west side of the street.
Dalhousie Street	<p>The properties abutting Dalhousie Street, along the length of the Corridors appear to be developed for residential, commercial and/or light industrial. The following is a summary of pertinent information along the Corridor.</p> <ul style="list-style-type: none"> • A building labeled “Carriage Factory” is located at 2 Dalhousie Street and contains wood working, painting, offices and a horizontal boiler. • A building labeled “Machine & Repair Shop” is located at 5 Dalhousie Street. • A building labeled “Garage” and “Coal Shed & Box Room” are located at 7 and 9 Dalhousie Street, respectively. The southeast portion of the building, labeled “Coal Shed & Box Room” appears to contain three horizontal boilers. • A dry cleaner labeled “Chinese Laundry” is located at 8 Dalhousie Street. • A dry cleaner labeled “Chinese Laundry” is located at 26 Dalhousie Street. • A portion of a building labeled “Garage” is located at 37 Dalhousie Street and an unknown tank appears to be located south of the building. • A portion of a building labeled “Rubber Goons” and “Auto Sales” are located at 47 and 49 Dalhousie Street, respectively. • A dry cleaner labeled “Chinese Laundry” is located 40 Dalhousie Street. • A hotel labeled “New American Hotel” is located at 81-87 Dalhousie Street and according to the FIP, the building burnt down in 1964. • A dry cleaner labeled “Chinese Laundry” is located at 153 Dalhousie Street. • A building labeled “Hurley Printing Co. Ltd” is located at 179 Dalhousie Street and a horizontal boiler is depicted within the building. • A building labeled “Carriage Works” is located at 196 Dalhousie Street. The west portion of the building includes a garage and a machine shop. A horizontal boiler appears to be located in the central portion of the building. • A creek appears to cross underneath Dalhousie Street

	between Clearance Street and Alfred Street.
Colborne Street East	<p>The properties abutting Colborne Street East, along the length of the Corridors appear to be developed for residential, commercial and/or light industrial. The following is a summary of pertinent information along the Corridor.</p> <ul style="list-style-type: none"> • An automotive garage labeled “The Brantford Garage” is located at 11 Colborne Street East. • A dry cleaner labelled “Chinese Laundry” is located at 51 Colborne Street East. • A portion of a building labeled “Confect & Biscuit Factory” and “Wm Patterson & Son Co.” is located at 34 and 36 Colborne Street East. • A portion of a building labeled “Brant Roller Mills” and “Wood Bros” is located at 223-251 Colborne Street East. The building is reportedly heated using coal and is powered by electricity and gas. • An automotive garage labeled “Garage” is located at 259 Colborne Street East. Two coal sheds are located east of the property. • A building labeled “Machinery Supplies Ker Goodwin” is located at 256-260 Colborne Street East and appears to contain three machine shops, one of which is under construction. • Spence & Son’s “Carriage Factory” is located between 270-284 Colborne Street East and contains several storage outbuildings. • A building labelled “Sash and Door Factory” is located at 284 Colborne Street East and contains two horizontal boilers. • The Grand Trunk Railway crosses Colborne Street East at Clarence Street intersection. • A creek appears to pass underneath Colborne Street East between Clarence Street and Alfred Street. • A building labeled “Brantford Gas” is located between 313-319 Colborne Street East. South of the building appears to be a large pit. • A facility labeled “Coal & Wood Yard” is located at 321 Colborne Street East and contains several buildings including coal sheds. • A dry cleaner labeled “Chinese Laundry” is located at 346 Colborne Street East. • A bakery labeled “John McHutchion Bakery” is located at 353-365 Colborne Street East and contains a horizontal boiler and what appear to be two gas tanks.

	<ul style="list-style-type: none"> • A dry cleaner labeled “Chinese Laundry” is located at 415 Colborne Street East. • A dry cleaner labeled “Chinese Laundry” is located at 442 Colborne Street East. • A building labeled “Paint Shop” is located at 458 Colborne Street East.
Darling Street	A building labeled “Garage” is located at 55 Darling Street, approximately 40 m north of the Corridor.
Bridge Street	A building labeled “Machine Shop” is located at 28 and 32 Bridge Street, approximately 50 m north of the Corridor.
King Street	A building labeled “Sheet Metal Works”, “Cut Glass Factory” and “Artillery Headquarters” is located at 23-25 King Street. Further north, between Dalhousie Street and Darling Street, is a dry cleaner labeled “Chinese Laundry” at 29 King Street.
Queen Street	A portion of a building labeled “Cleaner” is located at 14 Queen Street. Further north, between Dalhousie Street and Darling Street, is a dry cleaner labeled “Chinese Laundry” at 29 Queen Street, approximately 40 m north of Dalhousie Street. Additionally a building labeled “Canadian Machine ” is located at 32 Queen Street, approximately 45 m north of Dalhousie Street.
Clarence Street	The Grand Trunk Railway is located along the east side of Clarence Street.
1950 Fire Insurance Plan	
Corridors	Findings
Brant Avenue	Brant Avenue appears relatively unchanged from the 1915 FIP with the exception of the Carriage Factory building no longer being evident. The area appears to be converted to park space.
Dalhousie Street	<p>The properties abutting Dalhousie Street appear relatively unchanged from the 1915 FIP with the following expectations:</p> <ul style="list-style-type: none"> • A fuel service station labeled “Canadian Oils Co” is located at 12 Dalhousie Street. Two underground storage tanks are evident in the central portion of the property. • A fuel and/or automotive service station labeled “McGrawes Tire Shop Limited” is located at 17 Dalhousie Street. Five underground storage tanks are evident in the northwest portion of the property. • A building labeled “R& M Motors” is located at 25 Dalhousie Street. According to the FIP, the building is mostly vacant. • An automotive garage labeled “Stanley Auto Body Repairs Garage” is located at 22 Dalhousie Street. • The dry cleaner building located at 26 Dalhousie Street is no longer evident.

	<ul style="list-style-type: none"> • A fuel and/or automotive service station labeled “McCoil Frontenac Oil Co. Limited” is located at 28 Dalhousie Street. Three underground storage tanks are evident south of the building located on the property. • An underground storage tank is evident north of 37 Dalhousie Street, within the road allowance. A second underground storage tank is depicted south of the building. • The dry cleaner located at 40 Dalhousie Street appears to be an automotive garage. Additional buildings between 38-44 Dalhousie Street are labeled “Garage”. An underground storage tank is evident south of 42 Dalhousie Street, within the road allowance. • The dry cleaner located at 153 Dalhousie Street is no longer labeled. • An automotive garage labeled “Vern Evans Motor Sales Ltd.” is located southwest of the intersection between Dalhousie Street and Charlotte Street. • A building labeled “Hobb’s Glass Ltd.” is located at 150 Dalhousie Street. • An automotive shop garage labeled “Vern Evans Motor Sales Ltd.” is located at 180 Dalhousie Street. An underground storage tank is located east of the building. • An automotive garage labeled “Brant County Motors Ltd” is located at 181 and 183 Dalhousie Street. An underground storage tank is evident south of the building. • An automotive garage labeled “Carters Auto Parts” which included a small machine shop is located at 185 Dalhousie Street. • A fuel and/or automotive service station labeled “Continental Motors Ltd.” is located at 196 Dalhousie Street. Two grease pits appear to be located in the southeast portion of the building. Additionally, two underground storage tanks are located east of the pits.
Colborne Street East	<p>The properties abutting Colborne Street East appear relatively unchanged from the 1915 FIP with the following expectations:</p> <ul style="list-style-type: none"> • An underground storage tank appears to be located east of the garage located south of the intersection between Colborne Street East, Colborne Street West and Brant Avenue. • A portion of a building labeled “T. Easton Co. Ltd.” is located at 90-106 Colborne Street East and contains a horizontal boiler. • An automotive garage labeled “Auto Repairs” is located approximately 30 m south of the Corridors between 136-142 Water Street.

	<ul style="list-style-type: none"> • An automotive garage labeled “Auto Repairs” is located at 150 Water Street. • A fuel and automotive service station is located at 219 Colborne Street East. Three underground storage tanks are evident west of the service station building. • A building labeled “Canhill’s Cleaning & Pressing” located at 225 Colborne Street East and contains a horizontal boiler. • A fuel and/or automotive service station labeled “Canadian Oil Co’s Ltd.” is located at 242-256 Colborne Street East. Three underground storage tanks are evident east of the service station building. • The former Brant Roller Mills and Wood Bros building located between Bain Street and Clarence Street is labeled “The Brantford Feed Supplies Limited”. • The former garage located at 259 Colborne Street East is no longer evident. The building appears to have been demolished and replaced by three underground storage tanks. A large building labeled “Canada Coach Lines Bus Garage” is located south of the tanks. A fourth underground storage tank is observed east of the bus garage. • A fuel and/or automotive service station labeled “Jones Motor Sales” is located at 275-279 Colborne Street East. Three underground storage tanks are evident east of the service station building. • An automotive service station is located west-adjacent to the rail line and three underground storage tanks are evident. • An automotive garage labeled “Brant County Motors Ltd.” is located at 272 Colborne Street East. • The former Carriage Factory and Sash and Door Factory is no longer evident. • A fuel and/or automotive service station labeled “McCoil Frontenac Oil Co. Ltd.” is located at 284 Colborne Street East. Three underground service stations are evident south of the service station building. • An automotive service station labeled “Allans Service Station & Repairs” is located at 303 Colborne Street East. Two underground storage tanks are evident north of the service station building. • A fuel and automotive service station located at 341 Colborne Street East. Two underground storage tanks are evident north of the service station building. • The former dry cleaner located at 346 Colborne Street East is no longer labeled. • An automotive garage labeled “Noble Motors Ltd.” is located at
--	--

	<p>347 Colborne Street East. A second garage is located approximately 40 m south of Colborne Street East, adjacent to John McHutchion's Bakery.</p> <ul style="list-style-type: none"> • A fuel and automotive service station labeled "Cities Service Oil Co. Ltd." is located at 373-375 Colborne Street East. Three underground storage tanks are evident northwest of the service station building. • A fuel service station is located at 403 Colborne Street East and two underground storage tanks evident northwest of the building. South of the service station is an automotive garage. • The former dry cleaner located at 442 Colborne Street East is no longer labeled. • An automotive garage located at 458 Colborne Street East. An underground storage tank is evident south of the garage, within the road allowance. • A fuel service station is located at 464 Colborne Street East and two underground storage tanks are evident south of the building. • A fuel and/or automotive service station labeled "McGraw's" is located at 547 Colborne Street East. Six underground storage tanks are evident north of the building on the property.
Darling Street	Darling Street appears relatively unchanged from the 1915 FIP with the exception of a fuel and/or automotive service station labeled "Shell Oil Co. of Canada Ltd." is located at 39 Darling Street, approximately 65 m north of the Corridor.
King Street	King Street appears relatively unchanged from the 1915 FIP with the exception of a fuel service station located at 14 King Street, along the west side of the street. Two underground storage tanks are evident east of the small auto building on the property. Additionally, the former dry cleaner is no longer labeled.
Queen Street	Queen Street appears relatively unchanged from the 1915 FIP with the exception of the Canadian Machine no longer being labeled.
Wharf Street	Wharf Street appears relatively unchanged from the 1915 FIP with the exception of an automotive service station, which includes three USTs east of the building, located at 79 Wharf Street. Further east, across the Canadian National Rail line is a facility labeled "G.Robinson Coal Yard".
Clarence Street	Clarence Street appears relatively unchanged from the 1915 FIP with the exception of a building labeled "Harper Machine Co." is located at 18 Clarence Street, approximately 30 m north of the Corridor. The building contains a machine shop and an underground storage tank east of the building, within the road allowance. Further north, an automotive garage is located at 22 Clarence Street, approximately 40 m north of the Corridor.

Stanley Street	An automotive garage is located at 8 Stanley Street, along the west side of the street.
1965 Fire Insurance Plan	
Corridors	Findings
Brant Avenue	Brant Avenue appears relatively unchanged from the 1950 FIP.
Dalhousie Street	<p>The properties abutting Dalhousie Street appear relatively unchanged from the 1950 FIP with the following expectations:</p> <ul style="list-style-type: none"> • The former fuel service station, including the underground storage tanks, located at 12 Dalhousie Street is no longer evident and appears to be converted to park space. • Four of five underground storage tanks appear to have been decommissioned at the former fuel and/or automotive service station located at 17 Dalhousie Street. • R&M Motors appears to be replaced by an automotive service facility (mentioned below). • The former automotive garage located at 22 Dalhousie Street appears vacant. • Two of three underground storage tanks appear to have been decommissioned at the fuel and/or automotive service station located at 28 Dalhousie Street. • The two underground storage tanks located within the road allowance between King Street and Queen Street are no longer evident. • Portions of the automotive garages located at 38-44 Dalhousie Street are no longer evident and replaced by Graham Bell Hotel. • The former automotive garage and underground storage tank located at 181 and 183 are no longer depicted. • Carters Auto Parts, including the small machine shop appears to have been replaced by Salvation Army Mens Social Service Centre. • An automotive garage labeled “McKerlie Automotive Brantford Ltd.” is located at 188 Dalhousie Street, which included a machine shop. • One of two underground storage tank located at 196 Dalhousie Street appears to have been decommissioned. However, a new underground storage tank is depicted in the northeast portion of the property. • A machine shop is located at 206 Dalhousie Street, along the north side of the Street, adjacent to the creek. • A building labeled “Cleaner ” is located at 97 Alfred Street, approximately 20 m south of Dalhousie Street.

	<ul style="list-style-type: none"> • An automotive garage is located at 362 Dalhousie Street, along the north side of the street, and an underground storage tank is evident in the central portion of the property. • An automotive garage is located at 366 Dalhousie Street and underground storage tank is depicted west of the building. • An underground storage tank is evident south adjacent to a building at 384 Dalhousie Street.
Colborne Street East	<p>The properties abutting Colborne Street East appear relatively unchanged from the 1950 FIP with the following expectations:</p> <ul style="list-style-type: none"> • The former garage, including the underground storage tank, located south of the intersection between Colborne Street East, Colborne Street West and Brant Avenue is no longer evident. The building appears to have been demolished to construct Water Street. • A machine shop is located at 40 Colborne Street East. • A machine shop is located at 126 Water Street, approximately 30 m south of the Corridor. • Two of three underground storage tanks appear to have been decommissioned at the fuel and automotive service station located at 219 Colborne Street East. • The building adjacent to the service station at 225 Colborne Street East is no longer labeled Canhill's Cleaning & Pressing. • Two of three underground storage tanks appear to have been decommissioned at the fuel and/or automotive service station located at 242 Colborne Street East. • The former Canada Coach Line Bus Garage appears to be vacant and only one underground storage tank is evident north of the building. • Jones Motor Sales appears to be vacant. Additionally, the three underground storage tanks appear to have been decommissioned to construct Echo Street. • All three underground storage tanks west of the rail line appear to have been decommissioned. A new underground storage tank is evident northwest of the building on the property. • The building occupied by Brant County Motors Ltd. is no longer evident. However, a new automotive building labeled "Canadian Tire Corp. Ltd." is located at 274 Colborne Street East. • The automotive service station northwest of the intersection between Colborne Street East and Clarence Street appears to have been demolished. A new automotive building, including one underground storage tank, is evident on the property. • The two underground storage tanks appear to have been

	<p>decommissioned at the automotive service station located at 303 Colborne Street. However, a new underground storage tanks is depicted south of the building on the property.</p> <ul style="list-style-type: none"> • A building labeled Union Gas Co. of Canada Ltd. was under construction at 315 Colborne Street East. • One of two underground storage tanks appears to have been decommissioned at the fuel and automotive service station located at 341 Colborne Street East. • A portion of a building labeled “Laundry” is located at 346 Colborne Street East. The same address was occupied by a dry cleaner in the 1915 FIP. • An underground storage tank is located approximately 60 m south of the Corridor, between Alfred Street and Park Avenue. • Two of three underground storage tanks appear to have been decommissioned at the fuel and automotive service station labeled at 373-375 Colborne Street East. • A Laundromat is located at 385 Colborne Street East. • One of two underground storage tanks appears to have been decommissioned at the fuel service station located at 403 Colborne Street East. The automotive garage southeast of the fuel station is no longer evident. • The former underground storage tank located within the road allowance between Murray Street and Brock Street is no longer depicted. Additionally, all six underground storage tanks appear to have been decommissioned at the fuel service station located at 464 Colborne Street East. However, a new underground storage tank is located northwest of the service building. • One underground storage tank is evident at the fuel and/or automotive service station located at 547 Colborne Street East.
Darling Street	<p>Darling Street appears relatively unchanged from the 1950 FIP with the exception of the fuel and/or automotive service station located at 39 Darling Street and the garage located at 47-49 Darling Street no longer being evident. A larger commercial building encompasses the former properties located at 39 and 47 Darling Street.</p>
Bridge Street	<p>Bridge Street appears relatively unchanged from the 1950 FIP with the exception of the vacant building located at 28-32 Bridge Street. Additionally, a fuel oil tank is located east of the building at 27 Bridge Street.</p>
King Street	<p>King Street appears relatively unchanged from the 1950 FIP with the following exception:</p> <ul style="list-style-type: none"> • The service station, including the underground storage tanks, located at 14 King Street appears to have been demolished and replaced by a building labeled “U.A.W Hall”

	<ul style="list-style-type: none"> • The R&M Motors building along Dalhousie Street is no longer evident. A new automotive garage is located south of the former building at 18 King Street and one underground storage tank is evident east of the building. • The manufacturing facility at 23 and 25 King Street are no longer labeled.
Queen Street	Queen Street appears relatively unchanged from the 1950 FIP with the exception of the dry cleaners located at 29 Queen Street no longer being evident. A large commercial building encompasses the entire property.
Clarence Street	Clarence Street appears relatively unchanged from the 1950 FIP with the exception of a automotive garage located at 11 Clarence Street, along the east side of the street.
Stanley Street	Stanley Street appears relatively unchanged from the 1950 FIP with the exception of an automotive building located at 7 Stanley Street. An underground storage tank is evident west of the service building.

Table 3: Summary of ERIS Ecolog Report

Address	Record
Brant Avenue/Iconn Drive/Colborne Street East Intersection (the Corridor)	<p>Ontario Spills</p> <ul style="list-style-type: none"> On April 5, 2005, an unknown quantity and substance was released and discharged to the Grand River resulting in possible environmental impact. On July 29, 2004, an unknown quantity and substance (possibly paint), was released to an inland watercourse resulting in possible environmental impact. On April 11, 2012, a sheen was observed on the Grand River at outflow #79. Based on the information provided in the record, it appears that fuel was released to the ground surface (possibly catch basin) at the intersection between Brant Avenue and Colborne Street East.
Colborne Street East and King Street (the Corridor)	<p>Ontario Spills</p> <ul style="list-style-type: none"> On March 5, 2005, an unknown quantity of soap was released to a catch basin resulting in possible environmental impact. According to the record, a discolouration was observed at the Eastward Creek outflow.
Colborne Street East/Queen Street (the Corridor)	<p>Ontario Spills</p> <ul style="list-style-type: none"> On May 9, 2000, an unknown quantity of sewage was released to the road resulting in no anticipated environmental impact.
Colborne Street East/Murray Street Intersection (the Corridor)	<p>Ontario Spills</p> <ul style="list-style-type: none"> On November 17, 2004 an unknown quantity of diesel was released to the road and creek resulting in possible environmental impact.
Dalhousie Street/Clarence Street intersection (the Corridor)	<p>Ontario Spills</p> <ul style="list-style-type: none"> On July 22, 1999, approximately 227 L of gasoline was released to the ground surface and catch basin. The spill was reportedly contained and cleaned up. On August 6, 2016, approximately 40 L of fuel was released to the ground surface. No additional details were provided in the listing.
30-38 Dalhousie Street (north-adjacent to the Corridor)	<p>Ontario Regulation 347 Waste Generators Summary</p> <ul style="list-style-type: none"> <i>Vicano Developments Limited</i> was registered as a generator of light fuels in 2010.
53 Dalhousie Street (south-and west-adjacent to the Corridor)	<p>Scott's Manufacturing Directory</p> <ul style="list-style-type: none"> <i>Southam Publications Inc.</i> was listed in the directory as a newspaper publisher's facility, established in 1852. <i>The Expositor</i> was listed in the directory as a newspaper publisher's facility, established in 1852. <p>Ontario Regulation 347 Waste Generators Summary</p> <ul style="list-style-type: none"> <i>Southam Inc.</i> was registered as a generator between 1986-1994, however, no waste codes were provided in the listing. <i>The Expositor</i> was registered as a generator of paint/pigment/coating residues, petroleum distillates, waste oils and lubricants and photoprocessing wastes between 1986-1998, and other polymeric wastes and/or alkaline wastes (other metals) between 1990-1998. No records were available in 1991. <i>Sun Media</i> was registered as a generator of alkaline wastes (other metals), paint/pigment/coating residues, inorganic and

	<p>organic laboratory chemicals, waste oils and lubricants, detergents/soaps and compressed gases in 2009.</p> <ul style="list-style-type: none"> • <i>Vlcano Developments Limited</i> was listed as a generator of inert inorganic wastes in 2009.
54 Dalhousie Street (north-adjacent to the Corridor)	<p>Scott's Manufacturing Directory</p> <ul style="list-style-type: none"> • <i>Hurryprint Inc.</i> was listed in the directory as a digital printing facility, established in 1981. <p>Ontario Regulation 347 Waste Generators Summary</p> <ul style="list-style-type: none"> • <i>Foto Source Brantford</i> was registered as a generator of photoprocessing wastes between 1996-2001.
58-70 Dalhousie Street (north-adjacent to the Corridor)	<p>Ontario Spills</p> <ul style="list-style-type: none"> • On May 11, 2010, the MOE reported approximately 102 kgs of R22 was released to the atmosphere resulting in confirmed environmental impact. • On May 16, 2016, approximately 60 kgs of R134A was released to the atmosphere. • On July 17, 2003, approximately 107 kgs of freon R22 was released to the atmosphere resulting in confirmed environmental impact. <p>Ontario Regulation 347 Waste Generators Summary</p> <ul style="list-style-type: none"> • <i>Public Works Canada</i> was registered as a generator between 1986-1994 and 2003-2004, however, no waste codes were provided in the listing. • <i>Brookfield LePage Johnson Controls</i> was registered as a generator between 2003-2004, however, no waste codes were provided in the listing. • <i>SNC-Lavalin ProFac</i> was registered as a generator of paint/pigment/coating residues, inorganic and organic laboratory chemicals, inert inorganic wastes, waste oils and lubricants and compressed gas in 2006.
78 Dalhousie Street (north-adjacent to the Corridor)	<p>Ontario Spills</p> <ul style="list-style-type: none"> • On March 11, 2005, an unknown quantity of antifreeze was released behind 78 Dalhousie Street to the catch basin resulting in possible environmental impact.
102 Dalhousie Street (north-adjacent to the Corridor)	<p>Ontario Regulation 347 Waste Generators Summary</p> <ul style="list-style-type: none"> • <i>Vlcano Developments Ltd.</i> was registered as a generator of light fuels in 2009.
150 Dalhousie Street (north-adjacent to the Corridor)	<p>Ontario Regulation 347 Waste Generators Summary</p> <ul style="list-style-type: none"> • <i>Brantford Glass Inc.</i> was registered as a generator of paint/pigment/coating residues, aromatic solvents and compressed gasses in 2006. • <i>Wilfred Laurier University</i> was registered as a generator of acid waste (heavy metals) and inorganic laboratory chemicals between 2016-2019 and aliphatic solvents and residues and organic chemicals between 2018-2019. No records were available in 2017. <p>Ontario Spills</p> <ul style="list-style-type: none"> • On August 21, 2009, the MOE reported an unknown quantity of silt/clay (de-water) was discharged to sewer and Eastward Creek resulting in possible environmental impact.

	<ul style="list-style-type: none"> On March 11, 2010, the MOE reported an unknown quantity of silt was discharged to Eastward Creek resulting in confirmed environmental impact. <p>Scott's Manufacturing Directory</p> <ul style="list-style-type: none"> <i>Brantford Glass Inc.</i> was listed in the directory as a glass and glazing facility, established in 1982, which manufactures glass products from purchased glass.
169 Dalhousie Street (south-adjacent to the Corridor)	<p>Scott's Manufacturing Directory</p> <ul style="list-style-type: none"> <i>Hurryprint Inc.</i> was listed in the directory as a commercial printing facility.
172 Dalhousie Street (north-adjacent to the Corridor)	<p>Scott's Manufacturing Directory</p> <ul style="list-style-type: none"> <i>EcoLab Ltd.</i> was listed in the directory as a chemical and allied products facility.
188 Dalhousie Street (north-adjacent to the Corridor)	<p>Ontario Regulation 347 Waste Generators Summary</p> <ul style="list-style-type: none"> <i>McKerlie Millen (Ontario)</i> was registered as a generator of alkaline wastes (other metals) between 1986-1998 and halogenated solvents, waste oils and lubricants and emulsified oils between 1992-1998. There were no records in 1991. <i>Carquest Canada Ltd.</i> was listed as a generator of alkaline wastes (other Metals), halogenated solvents, waste oils and lubricants and emulsified oils between 1997-1999.
192 Dalhousie Street (north-adjacent to the Corridor)	<p>Ontario Spills</p> <ul style="list-style-type: none"> On August 9, 2000, the MOE reported an unknown quantity of gasoline was released with no anticipated environmental impact.
196 Dalhousie Street (north-adjacent to the Corridor)	<p>Private and Retail Fuel Storage Tanks</p> <ul style="list-style-type: none"> <i>First Brant Holdings Inc.</i> was listed in the database with a retail storage tank. No additional details were provided in the listing. <p>Retail Fuel Storage Tanks</p> <ul style="list-style-type: none"> <i>OLCO Gas Bar & Carwash</i> was listed in the database, however, no additional details were provided in the listing. <p>Fuel Storage Tank</p> <ul style="list-style-type: none"> <i>1785428 Ontario Inc.</i> was listed in the database with one active 22,700 L gasoline containing, single walled UST installed in 1989 and two active 36,300 L gasoline containing, single walled gasoline USTs installed in 1989. <p>Fuel Storage Tank- Historic</p> <ul style="list-style-type: none"> <i>Diva Petroleum O/A Gas Station</i> was listed in the database with one active 22,700 L gasoline containing, single walled UST installed in 1989 and two active 36,300 L gasoline containing, single walled USTs installed in 1989 as of December 2008.
204 Dalhousie Street (north-adjacent to the Corridor)	<p>Scott's Manufacturing Directory</p> <ul style="list-style-type: none"> <i>Kopy Kat Printing</i> was listed in the directory as a commercial printing facility.
384 Dalhousie Street (north-adjacent to the Corridor)	<p>Ontario Spills</p> <ul style="list-style-type: none"> On August 3, 1994, product was observed in a monitoring well at the former gas station.

	<p>Private and Retail Fuel Storage Tanks</p> <ul style="list-style-type: none"> • <i>Scott & Ricks Service</i> was listed in the database with a retail storage tank. No additional details were provided in the listing. <p>Ontario Regulation 347 Waste Generators Summary</p> <ul style="list-style-type: none"> • <i>Clarkway Construction Ltd.</i> was a registered generator of oil skimmings and sludges between 2010-2012. • <i>Suncor Energy Inc.</i> was a registered generator of light fuels and oil skimmings and sludges between 2013-2019. No records were available in 2017.
22 Colborne Street East (north-adjacent to the Corridor)	<p>Ontario Regulation 347 Waste Generators Summary</p> <ul style="list-style-type: none"> • <i>Ryden Developments Inc.</i> was registered as a generator of waste oils and lubricants in 2015. • <i>Royal Bank of Canada</i> was registered as a generator of light fuels and inert organic wastes in 2017.
35 Colborne Street East (south-adjacent to the Corridor)	<p>Scott's Manufacturing Directory</p> <ul style="list-style-type: none"> • <i>City Sign & Display</i> was listed in the directory as a sign manufacturing facility, established 2004.
44 Colborne Street East (north-adjacent to the Corridor)	<p>Ontario Regulation 347 Waste Generators Summary</p> <ul style="list-style-type: none"> • <i>Corporation of the City of Brantford</i> was registered as a generator of other specified inorganics and light fuels between 1992-2003.
45 Colborne Street East (south-adjacent to the Corridor)	<p>Scott's Manufacturing Directory</p> <ul style="list-style-type: none"> • <i>First Impressions Signs & Designs</i> was listed in the directory as a sign manufacturing facility, established 1999.
110 Colborne Street East (north-adjacent to the Corridor)	<p>Scott's Manufacturing Directory</p> <ul style="list-style-type: none"> • <i>Digital da Vincl Inc.</i> was listed in the directory as a sign manufacturing facility.
129 Colborne Street East (south-adjacent to the Corridor)	<p>Retail Fuel Storage Tank</p> <ul style="list-style-type: none"> • <i>Sunrise Petroleum</i> was listed in the database with a gasoline, oil and natural gas service station. <p>Ontario Regulation 347 Waste Generators Summary</p> <ul style="list-style-type: none"> • <i>Gallo Bros Paving Ltd.</i> was registered as a generator between 2003-2004, however, no waste codes were provided.
35-151 Colborne Street East (south-adjacent to the Corridor)	<p>Ontario Regulation 347 Waste Generators Summary</p> <ul style="list-style-type: none"> • <i>Corporation of the City of Brantford</i> was registered as a generator of neutralized wastes (heavy metals), paint/pigment/coating residues, heavy fuels and PCBs in 2010.
171 Colborne Street East (south-adjacent to the Corridor)	<p>Ontario Regulation 347 Waste Generators Summary</p> <ul style="list-style-type: none"> • <i>Holstein Canada</i> was registered as a generator of halogenated solvents and photoprocessing wastes between 1989-2001. No records were available in 1990 and 1991. <p><i>Delta Elevator Co. Ltd.</i> was registered as a generator of waste oils and lubricants between 2015-2016.</p>
173 Colborne Street East (south-adjacent to the Corridor)	<p>Ontario Regulation 347 Waste Generators Summary</p> <ul style="list-style-type: none"> • <i>Corporation of the City of Brantford</i> was registered as a generator of PCBs between 1990-2004, waste oils and lubricants in 2009, and compressed gases, paints/pigments/coatings, organic chemicals, non-halogenated pesticides and herbicides, and waste crankcase oils and lubricants in 2019. No records were available for 1991.

	<p>Ontario Spills</p> <ul style="list-style-type: none"> On October 19, 2003, an unknown quantity of fire water was released to sewers and canal resulting in confirmed environmental impact.
193 Colborne Street East (south-adjacent to the Corridor)	<p>Ontario Regulation 347 Waste Generators Summary</p> <ul style="list-style-type: none"> <i>Belko Construction Inc.</i> was registered as a generator of light fuels in 2013.
205 Colborne Street East (south-adjacent to the Corridor)	<p>Scott's Manufacturing Directory</p> <ul style="list-style-type: none"> <i>TCS Coatings Inc.</i> was listed in the directory as a paint and coating manufacturing facility, established 1997, which included paint, glass and wallpaper distribution and wholesale.
233 Colborne Street East (south-adjacent to the Corridor)	<p>Ontario Regulation 347 Waste Generators Summary</p> <ul style="list-style-type: none"> <i>R&R Couriers Ltd.</i> was registered as a generator of waste oil and lubricants between 1986-1998 with the exception in 1991.
234 Colborne Street East (north-adjacent to the Corridor)	<p>Ontario Regulation 347 Waste Generators Summary</p> <ul style="list-style-type: none"> <i>Corporation of the City of Brantford</i> was registered as a generator in 2012, however, no waste codes were provided in the record.
281 Colborne Street East (south-adjacent to the Corridor)	<p>Private and Retail Fuel Storage Tanks</p> <ul style="list-style-type: none"> <i>Pioneer Petroleums</i> was listed in the database with one 2,000 L retail fuel tank, one 81,700 L retail fuel tank and one 136,380 L retail fuel tank.
310 Colborne Street East (north-adjacent to the Corridor)	<p>Ontario Regulation 347 Waste Generators Summary</p> <ul style="list-style-type: none"> <i>LaFarge Construction</i> was registered as a generator of oil skimmings and sludges in 2006.
315 Colborne Street East (south-adjacent to the Corridor)	<p>Ontario Regulation 347 Waste Generators Summary</p> <ul style="list-style-type: none"> <i>Union Gas Limited</i> was registered as a generator of heavy fuels between 1988-2016, aliphatic solvents between 1992-2016, other specified inorganics between 1998-2016 and oil skimmings and sludges between 2014-2016. There were no records in 1991, 2007, 2008 and 2009.
351 Colborne Street East (south-adjacent to the Corridor)	<p>Ontario Regulation 347 Waste Generators Summary</p> <ul style="list-style-type: none"> <i>Reid and Deleye Contractors</i> was registered as a waste generator in 2012, however, no waste codes were provided. The property was described as an industrial building and structure construction.
360 Colborne Street East (north-adjacent to the Corridor)	<p>Ontario Regulation 347 Waste Generators Summary</p> <ul style="list-style-type: none"> <i>Conskill Constructions Inc.</i> was registered as a generator of light fuels in 2015.
363 Colborne Street East (south-adjacent to the Corridor)	<p>Ontario Regulation 347 Waste Generators Summary</p> <ul style="list-style-type: none"> <i>Telephone City Developments Ltd.</i> was registered as a generator of light fuels between 2007-2008
401 Colborne Street East (south-adjacent to the Corridor)	<p>Ontario Spills</p> <ul style="list-style-type: none"> On November 16, 2010, the MOE reported an unknown quantity of furnace oil was released to the catch basin resulting in confirmed environmental impact to soil and surface water.
426 Colborne Street East (north-adjacent to the Corridor)	<p>Ontario Spills</p> <ul style="list-style-type: none"> On June 4, 2017, an unknown quantity of douse water (particulate contaminant) was release to air, land, and surface water. The environmental impact is unknown.
474 Colborne Street East (north-adjacent to the Corridor)	<p>Ontario Spills</p>

	<ul style="list-style-type: none"> On September 17, 2009, the MOE reported approximately 135 L of oily water was released to the catch basin resulting in possible environmental impact.
547 Colborne Street East (south-adjacent to the Corridor)	<p>Ontario Regulation 347 Waste Generators Summary</p> <ul style="list-style-type: none"> <i>Imperial Oil</i> was registered as a generator of light fuels, waste oils and sludges, and waste crankcase oils and lubricants in 2013-2019. No record was provided in 2017. <p>Ontario Spills</p> <ul style="list-style-type: none"> On January 26, 1989, an unknown quantity and substance was released to the ground surface due a container overflowing. No additional details were provided in the listing. <p>Private and Retail Fuel Storage Tanks</p> <ul style="list-style-type: none"> <i>682468 Ontario Inc.</i> was registered with a retail storage tank. No additional details were provided in the listing.
573 Colborne Street East (south-adjacent to the Corridor)	<p>Private and Retail Fuel Storage Tanks</p> <ul style="list-style-type: none"> <i>Canadian Tire Corporation Ltd. Petroleum</i> was listed in the database with a 20,000 L retail storage tank. <i>W V Dufurat Ltd. Canadian Tire Store</i> was listed in the database with a private storage tank. No additional details were provided in the listing. <i>South Western Ontario Propane Division</i> was listed in the database with a retail storage tank. No additional details were provided in the listing. <p>Ontario Spills</p> <ul style="list-style-type: none"> On February 13, 1998, approximately 40 L of gasoline was released to the pavement and sewer and reported was cleaned. No anticipated environmental impact was reported. <p>Ontario Waste Generator</p> <ul style="list-style-type: none"> <i>1225415 Ontario Ltd.</i> was registered as a generator of other specified inorganics and light fuels in 2005.
583 Colborne Street East (south-adjacent to Corridor)	<p>Ontario Spills</p> <ul style="list-style-type: none"> On November 21, 1996, approximately 4L of gasoline was released to a catch basin and reportedly was cleaned. No anticipated environmental impact was reported.
608 Colborne Street East (north-adjacent to the Corridor)	<p>Scott's Manufacturing Directory</p> <ul style="list-style-type: none"> <i>Mor Signs</i> was listed in the database as sign manufacturing facility, established in 1997.
18 Brant Avenue (west-adjacent to the Corridor)	<p>Ontario Regulation 347 Waste Generators Summary</p> <ul style="list-style-type: none"> <i>Government of Canada National Defence</i> was registered as a generator of light fuels, aliphatic solvents, petroleum distillates, and waste oils and lubricants between 1986-2019, paint/pigments/coating residues and halogenated solvents between 1986-2016 and, acid wastes (other metals), alkaline wastes (heavy metals), inorganic laboratory chemicals and oil skimmings and sludged between 1992-2016. <p>Scott's Manufacturing Directory</p> <ul style="list-style-type: none"> <i>Sinnamon Bros. Ltd.</i> was listed in the directory as a chemical fertilizer manufacturing, other snack food manufacturing and rice

	milling and malt manufacturing facility, established 1988. It appears that this listing was reported in error as the address indicates 487 Brant County Road.
100 Water Street (south-adjacent to the Corridor)	Ontario Regulation 347 Waste Generators Summary <ul style="list-style-type: none"> • <i>Wilfred Laurier University</i> was registered as a generator of oil skimmings and sludges in 2016.
9 King Street (east-adjacent to the Corridor)	Ontario Regulation 347 Waste Generators Summary <ul style="list-style-type: none"> • <i>Custom Colour T-Shirt</i> was registered as a generator of alkaline wastes (other metals) in 2010.
41 George Street (north-adjacent to the Corridor)	Ontario Regulation 347 Waste Generators Summary <ul style="list-style-type: none"> • <i>Vicano Construction Ltd.</i> was registered as a generator between 2003-2004, however, no details were provided in the listing.
1 Market Street (north-and-south-adjacent to the Corridor)	Ontario Regulation 347 Waste Generators Summary <ul style="list-style-type: none"> • <i>Wilfred Laurier University</i> was registered as a generator of aliphatic solvents between 2018-2019. Scott's Manufacturing Directory <ul style="list-style-type: none"> • <i>ABB</i> was listed in the directory as an industrial and commercial machinery and equipment facility.
7 Stanley Street (north-adjacent to the Corridor)	Ontario Spills <ul style="list-style-type: none"> • On August 27, 1991, gasoline contaminated soil was found at the former service station from an underground storage tank leak. Ontario Regulation 347 Waste Generators Summary <ul style="list-style-type: none"> • <i>Petro Canada Products</i> was registered as a generator of light fuels between 1992-1998. • <i>Clarkway Construction Ltd.</i> was registered as a generator of waste oil and sludges between 2010-2011 • <i>Suncor Energy Inc.</i> was registered as a generator of oil skimmings and sludges between 2013-2019 and light fuels between 2014-2019. No record was available in 2017.
3 & 11 Iroquois Street (south-adjacent to the Corridor)	Ontario Regulation 347 Waste Generators Summary <ul style="list-style-type: none"> • <i>Lady Brantford Limited</i> was registered as a generator of light fuels between 2002-2004.
28 Brant Street (approximately 15 m northwest of the Corridor)	Ontario Regulation 347 Waste Generators Summary <ul style="list-style-type: none"> • <i>Johnson Adams Nicholson Inc.</i> was registered as photoprocessing wastes between 1992-2001.
97 Alfred Street (approximately 20 m south of Dalhousie Street)	Ontario Regulation 347 Waste Generators Summary <ul style="list-style-type: none"> • <i>Top Hat Cleaners</i> was registered as a generator of halogenated solvents between 1989-2004 with the exception in 1990 and 1991.
44 Market Street (approximately 35 m north of the Corridor)	Ontario Spills <ul style="list-style-type: none"> • On January 13, 2014, an unknown quantity of furnace oil was released to the ground surface resulting in possible environmental impact. According to the record, approximately 2,300 L of oily water was cleaned.
40 Queen Street (approximately 40 m north of the Corridor)	Ontario Regulation 347 Waste Generators Summary <ul style="list-style-type: none"> • <i>Your Homes of Brantford</i> was registered as a generator of oil skimmings and sludges between 2007-2009.
95 Darling Street (approximately 45 m north of the Corridor)	Ontario Spills

	<ul style="list-style-type: none"> On January 24, 2006, an unknown quantity of fire water was discharged to the ground surface and Eastward Creek resulting in possible environmental impact.
50 Market Street (approximately 45 m north of the Corridor)	<p>Ontario Regulation 347 Waste Generators Summary</p> <ul style="list-style-type: none"> <i>Sobey's Incorporated</i> was registered as a generator in 2012, however, no waste codes were provided. <i>1195493 Ontario Ltd.</i> was registered as a generator of light fuels in 2016 and 2018. No record was provided for 2017. <p>Ontario Spills</p> <ul style="list-style-type: none"> On August 8, 2010, the MOE reported approximately 200 pounds (lbs) of R404 was released to the atmosphere resulting in confirmed environmental impact. On March 1, 2018, approximately 105 kilograms (kgs) of R404 was released to the atmosphere.
Water Street/Hill Street Intersection (approximately 55 m south of the Corridor)	<p>Ontario Spills</p> <ul style="list-style-type: none"> On July 4, 2010, an unknown quantity of raw, unchlorinated sewage was released to the road, storm sewer and Eastward Creek resulting in possible environmental impact.
39 King Street (approximately 65 m north of the Corridor)	<p>Ontario Spills</p> <ul style="list-style-type: none"> On January 13, 2010, approximately 25,000 gallons of fire water (particulate contaminant) was released or discharged to Grand River resulting in possible environmental impact.
63 Wharfe Street (approximately 65 m south of the Corridor)	<p>Ontario Spills</p> <ul style="list-style-type: none"> On March 15, 2001, an unknown quantity and substance was released to the ground surface from a leaking tank. No additional details were provided in the record. On December 15, 2015, an unknown quantity of fire water (particulate contaminant) was released to air and ground surface resulting in possible environmental impact.
603 Colborne Street East (approximately 55 m southeast of the Corridor)	<p>Ontario Regulation 347 Generators Summary</p> <ul style="list-style-type: none"> <i>Zehrs Markets</i> was registered as a generator of photoprocessing wastes between 1994-2001. <i>Minuteman Press</i> was registered as a generator of photoprocessing wastes between 1998-2004 and graphic art wastes between 2000-2004. <i>Loblays Inc.</i> was registered as a generator of pathological waste between 2015-2019 and aliphatic solvents between 2018-2019. No records were available in 2016 and 2017. <p>Ontario Spills</p> <ul style="list-style-type: none"> On November 21, 2005, approximately 200 kgs of refrigerant gas was released to the atmosphere resulting in possible environmental impact. On December 13, 2005, an unknown quantity of Freon R-507 was released to the atmosphere resulting in confirmed environmental impact. On January 27, 2009, approximately 250 lbs of R-507 was released to the atmosphere resulting in confirmed environmental impact. <p>On August 17, 2015, approximately 600 L of tar was released to the ground surface and reportedly 600 L of tar was contained and cleaned.</p>
616 Colborne Street East	<p>Ontario Spills</p>

(approximately 65 m northeast of the Corridor)	<ul style="list-style-type: none"> On April 5, 2017, an unknown quantity of gasoline was released to the ground surface and catch basin. No additional details were provided in the listing.
618 Colborne Street East (approximately 80 m northeast of the Corridor)	<p>Retail Storage Tank</p> <ul style="list-style-type: none"> <i>Cango</i> was listed in the database as a gasoline, oil and natural gas service station.
620 Colborne Street East (approximately 80 m northeast of the Corridor)	<p>Private and Retail Storage Tanks</p> <ul style="list-style-type: none"> <i>Gasrite International Corporation</i> was listed in the database with a 159,110 L retail storage tank.
626 Colborne Street East (approximately 80 m northeast of the Corridor)	<p>Retail Storage Tank</p> <ul style="list-style-type: none"> <i>Jiffy Lube</i> was listed in the database as an oil change and lubrication service station.
44 Queen Street (approximately 100 m north of the Corridor)	<p>Ontario Spills</p> <ul style="list-style-type: none"> On May 24, 2014, an unknown quantity of engine oil was released resulting in confirmed environmental impact to surface water. <p>Ontario Regulation 347 Waste Generators Summary</p> <ul style="list-style-type: none"> <i>Darling Court Developments</i> was registered as a generator in 2011, however, no waste codes were provided.
150 Darling Street (approximately 100 m north of the Corridor)	<p>Ontario Spills</p> <ul style="list-style-type: none"> On March 9, 2010, the MOE reported an unknown quantity of concrete washwater was released to East Ward Creek resulting in possible environmental impact.
154 Darling Street (approximately 100 m north of the Corridor)	<p>Ontario Regulation 347 Waste Generators Summary</p> <ul style="list-style-type: none"> <i>City Cab Ltd.</i> was registered as a generator of waste oils and sludges and/or waste oils and lubricants between 2015-2019, with the exception in 2017.
11 East Avenue (approximately 105 m south of the Corridor)	<p>Ontario Regulation 347 Waste Generators Summary</p> <ul style="list-style-type: none"> <i>Union Gas Limited</i> was registered as a generator of heavy fuels, oil skimmings and sludges, and other specified inorganics between 2004-2005 and 2010-2013. <p>Scott's Manufacturing Directory</p> <ul style="list-style-type: none"> <i>Atl Packaging Systems Inc.</i> was listed in the directory as a packaging and labelling Service facility.
81 East Avenue (approximately 105 m south of the Corridor)	<p>Ontario Spills</p> <ul style="list-style-type: none"> On September 12, 2013, methane gas was released to the atmosphere resulting in confirmed environmental impact.
128 East Avenue (approximately 75 m south of the Corridor)	<p>Ontario Spills</p> <ul style="list-style-type: none"> On December 27, 2015, approximately 1,363,827 L of douse water (particulate contaminant) was released to Mohawk Canal. No additional details were provided.
73 George Street (approximately 135 m north of the Corridor)	<p>Ontario Regulation 347 Waste Generator Summary</p> <ul style="list-style-type: none"> <i>Wilfred Laurier University</i> was registered as a generator of alkaline wastes (heavy metals), paint/pigment/coating residues, other specified inorganics, inorganic and organic laboratory wastes, light fuels, waste oils and lubricants, pathological wastes, compressed gases and acid waste (heavy metals) between 2006-2019, detergent/soaps in 2013, 2018 and 2019, other specified organics between 2013-2019, and transfer station oils between 2016-2019. No records were available in 2017
129 Wellington Street	<p>Ontario Spills</p>

<p>(approximately 145 m north of the Corridor)</p>	<ul style="list-style-type: none"> • On October 23, 2009, the MOE reported than an unknown quantity of water/cement dust was released to East Ward Creek resulting in confirmed environmental impact. • On January 22, 2014, approximately 50 L of PCB containing transformer oil was released inside and reported contained and cleaned. No anticipated environmental impact was report. <p>Ontario Regulation 347 Waste Generator Summary</p> <ul style="list-style-type: none"> • <i>Timbercreek Asset Management Inc.</i> was registered as a generator of PCBs in 2014.
<p>East Avenue/Newport Street Intersection</p>	<p>Ontario Spills</p> <ul style="list-style-type: none"> • On April 27, 2005, the MOE reported an unknown quantity of oil/grease was released to East Ward Creek resulting in possible environmental impact. • On September 25, 2009, the MOE reported a sheen was observed on East Ward Creek but resulted in no anticipated environmental concern.

Table 4: Summary of Potential Environmental Concerns

Address	Proximity	Potential Concern
NA	Road allowance	PCA 30- Fill of unknown quality
NA	Road allowance	PCA 47- A rail line intersects Dalhousie Street and Colborne Street East, east of Clarence Street.
NA	Road allowance	PCA 28- A historical UST located north-adjacent to 37 Dalhousie Street, south-adjacent to 458 Colborne Street East and east-adjacent to 11 Clarence Street, respectively, were depicted on the 1950 FIP.
NA	Road allowance	SPL- 401 Colborne Street East was listed with a spill resulting in confirmed soil and surface water impacts. An unknown quantity of furnace oil was released to the catch basin, assumed to be located within the road allowance.
NA	Road allowance	SPL- 474 Colborne Street East was listed with a spill resulting in possible environmental impact. Approximately 135 L of oily water was released on September 17, 2009 to the catch basin, assumed to be located within the road allowance.
Intersection between Brant Avenue/Iconn Driver/Colborne Street East	Road allowance	SPL- The intersection was listed with three spills, all of which resulted in possible environmental impact. The quantity and/or contaminant were not reported in the listings; however, a sheen was observed in 2012 at outflow #79 along the Grand River.
Intersection between Colborne Street East/King Street	Road allowance	SPL- The intersection was listed with a spill resulting in possible environmental impact. An unknown quantity of soap was released to a catch basin along the Corridors s in 2005.
Intersection between Colborne Street East/Queen Street	Road allowance	SPL- The intersection was listed with an spill resulting in no anticipated environmental impact. An unknown quantity of sewage was released to a catch basin along the Corridors s in 2000.
Intersection between Colborne Street East/Murray Street	Road allowance	SPL- The intersection was listed with a spill resulting in possible environmental impact. An unknown quantity of diesel fuel was released to the road in 2004.
Intersection between Dalhousie Street/Clarence Street	Road allowance	SPL- The intersection was listed with two spills, both of which result in possible environmental impact. Approximately 227 L of gasoline was released to the ground surface in 1999 and was reportedly cleaned up. Approximately 40 L of duel was released to the ground surface in 2016.
2 Dalhousie Street (appears to have amalgamated with 6 Dalhousie Street)	North-adjacent to the Corridors	PCA 37 – The property was listed in the municipal directories as a potential dry cleaner in 1921. PCA 39- A historical operation of a carriage factory which included wood working and painting areas, was depicted on the 1915 FIP.
8 Dalhousie Street (appears to have amalgamated with 6 Dalhousie Street)	North-adjacent to the Corridors	PCA 37 – A potential dry cleaner was depicted in the 1915 FIP. Additionally, the property was listed in the municipal directories with a potential dry cleaner in 1916.
5-17 Dalhousie Street (appears to have amalgamated with 22 Colborne Street East)	South-adjacent to the Corridors	PCA 28 – A potential historical fuel service station, which included USTs was depicted on the 1950 and 1965 FIPs. PCA 34 – A historical machine and repair shop was depicted on the 1915 FIP. Additionally, an occupant “Herod Machine & Stamping Co.” was listed in the municipal directories in 1912. PCA 52 – A historical automotive service garage, was depicted on the 1950 and 1965 FIPs. Additionally, several automotive facilities were listed in the municipal directories between 1916-1991.

Address	Proximity	Potential Concern
		PCA Other - Historical coal storage was depicted in the 1915, 1950 and 1965 FIPs
12 Dalhousie Street (appears to have amalgamated with 6 Dalhousie Street)	North-adjacent to the Corridors	PCA 28 – A historical fuel service station, which included two USTs was depicted in the 1950 FIP. Additionally, a service station was listed in the municipal directories between 1936-1960. PCA 38 – A potential bulk oil facility was listed in the municipal directories between 1926-1931.
22 Dalhousie Street (appears to have amalgamated with 28 Dalhousie Street)	North-adjacent to the Corridors	PCA 52- A historical automotive garage was depicted on the 1950 FIP. Additionally, automotive facilities were listed in the municipal directories between 1921-1955.
26 Dalhousie Street (appears to have amalgamated with 28 Dalhousie Street)	North-adjacent to the Corridors	PCA 37- A potential dry cleaner was depicted on the 1915 FIP. Additionally, a potential dry cleaner was listed in the municipal directories between 1916-1921.
27 Dalhousie Street (appears to have amalgamated with 16 King Street)	South-and west-adjacent to the Corridors	PCA 34 – The property was listed in the municipal directories with multiple manufacturing facilities between 1912-1916. PCA 52- A potential historical automotive garage labeled “R&M Motors” was depicted on the 1950 FIP. Additionally, an automotive service facility was listed in the municipal directories between 1921-1931. Two monitoring wells within the parking lot at Kentucky Fried Chicken (KFC) were observed during the inspection of the Corridors . It is suspected that the monitoring wells were installed to assess the soil and groundwater quality at the property.
28 Dalhousie Street	North-adjacent to the Corridors	PCA 28- A historical fuel service station, which included USTs was depicted on the 1950 and 1965 FIPs. Additionally, a potential fuel service station was listed in the municipal directories in 1970. PCA 52- An automotive garage was depicted on the 1950 and 1965 FIP. Additionally, several automotive service stations were listed in the municipal directories between 1931-2012. During an inspection of the Corridors , an automotive service facility, including a fuel canopy was observed.
30-38 Dalhousie Street (appears to have amalgamated with 36 Dalhousie Street)	North-adjacent to the Corridors	PCA 37 – A potential dry cleaner was listed in the municipal directories between 1936-1946 PCA 52 – A potential automotive service station was listed in the municipal directories in 1926. GEN- Historical generator of hazardous wastes, which included light fuels in 2010.
37 Dalhousie Street (appears to have amalgamated with 41 Dalhousie Street)	South-adjacent to the Corridors	PCA 28- A historical storage tank south of the building was depicted on the 1915, 1950 and 1965 FIPs. PCA 52- A historical automotive garage was depicted on the 1915 FIP.
40 Dalhousie Street	North-adjacent to the Corridors	PCA 37- A potential dry cleaner was depicted on the 1915 FIP. Additionally, a potential dry cleaner was listed in the municipal directories between 1912-1916 and between 1941-1970.

Address	Proximity	Potential Concern
		PCA 52- A historical automotive garage was depicted on the 1950 FIP. PCA 54 –A potential textile facility was listed in the municipal directories in 1986.
43 Dalhousie Street (appears to have amalgamated with 41 Dalhousie Street)	South-adjacent to the Corridors	PCA 39 – A potential bulk storage facility of paint was listed in the municipal directories in 1912 and 1965.
44 Dalhousie Street	North-adjacent to the Corridors	PCA28 - An UST was located south of the building within the road allowance as depicted on the 1950 FIP. PCA 52 – A historical automotive garage was depicted on the 1950 FIP. Additionally, multiple automotive service garages were listed in the municipal directories between 1921-1955.
47 Dalhousie Street (appears to have amalgamated with 53 Dalhousie Street)	South-adjacent to the Corridors	PCA 29 – A potential glass manufacturing facility was listed in the municipal directories between 1931-1946. PCA 47- A potential historical rubber processing facility was depicted on the 1915 FIP (“Rubber Goon”)
49 Dalhousie Street (appears to have amalgamated with 53 Dalhousie Street)	South-adjacent to the Corridors	PCA 52 – A historical automotive sales facility was depicted on the 1915 FIP. Additionally, a potential automotive facility was listed in the municipal directories between 1916-1931.
53 Dalhousie Street	South-and west-adjacent to the Corridors	PCA Other – The property was registered with an RSC, which outlines risk management measures to address soil impacts. GEN- The property was listed as a generator of hazardous waste, which included petroleum distillates, waste oils and lubricants, other polymeric wastes, alkaline wastes and inorganic and organic laboratory chemicals for select years between 1989-2009.
67 Dalhousie Street (appears to have amalgamated with 75 Dalhousie Street)	South-adjacent to the Corridors	PCA Other – Possible electronic and computer equipment facility was listed in the municipal directories between 1936-1941.
60-70 Dalhousie Street	North-adjacent to the Corridors	PCA other- Known/documented impacted soil was identified for the property in the federal contaminated sites inventory.
76-82 Dalhousie Street (inferred west-adjacent to 86 Dalhousie Street)	North-adjacent to the Corridors	PCA 29 – A glass manufacturing facility was listed in the municipal directories in 2012. PCA 36 – A potential oil production facility (“Imperial Oil”) was listed in the municipal directories in 1970. PCA 37 – A potential dry cleaner was listed in the municipal directories in 1975. SPL- An unknown quantity of antifreeze was released on March 11, 2005 behind 78 Dalhousie Street to the catch basin resulting in possible environmental impact. PCA Other – A potential coal storage facility was listed in the municipal directories between 1926-1946. Additionally, the property was registered with a RSC, which outlines risk management measures to address soil impacts.
86 Dalhousie Street	North-adjacent to the Corridors	PCA 36 – A potential oil production facility was listed in the municipal directories in 1921.
81-89 Dalhousie Street	South-adjacent to the Corridors	PCA Other- A historical fire was depicted on the 1915 FIP. Additionally, a potential coal storage facility was listed in the municipal directories between 1926-1941.

Address	Proximity	Potential Concern
(appears to have amalgamated with 148 Colborne Street East)		
102 Dalhousie Street (appears to have amalgamated with 38 Market Street)	North-adjacent to the Corridors	GEN- The property was listed as a generator of hazardous waste, which included light fuels in 2009
116 Dalhousie Street	North-adjacent to the Corridors	PCA 37 – A potential dry cleaner was listed in the municipal directories in 2012
124 Dalhousie Street	North-adjacent to the Corridors	PCA Other – A potential coal storage facility was listed in the municipal directories in 1931.
130 Dalhousie Street	North-adjacent to the Corridors	PCA 39 –A potential bulk paint storage facility was listed in the municipal directories between 1940-1960.
137-141 Dalhousie Street (appears to have amalgamated with 1 Market Street)	South-adjacent to the Corridors	PCA 37 – A potential dry cleaner was listed in the municipal directories between 1950-1965.
147 Dalhousie Street (appears to have amalgamated with 1 Market Street)	South-adjacent to the Corridors	PCA 12 – A potential cement manufacturing facility was listed in the municipal directories between 1931-1941.
149 Dalhousie Street (appears to have amalgamated with 1 Market Street)	South-adjacent to the Corridors	PCA 52 – An automotive service facility was listed in the municipal directories in 1931.
150 Dalhousie Street (appears to have amalgamated with 26 Charlotte Street)	North-adjacent to the Corridors	PCA Other – Roofing company with the potential of bulk storage of roofing tar was listed in the municipal directories in 1936. PCA 28 – A potential fuel service station was listed in the municipal directories between 1946-1960. PCA 29- A historical glass manufacturing facility was depicted on the 1950 and 1965 FIPs. Additionally, a glass manufacturing facility was listed in the municipal directories in 1950 and between 1986-2007. PCA 52 – An automotive service facility was listed in the municipal directories between 1950-1960. GEN- The property was listed as a generator of hazardous wastes, which included (but not limited to) aromatic solvents in 2006, acid waste between 2016-2019 and aliphatic solvents and chemicals between 2018-2019. SPL- The property was listed with two spills resulting in potential/confirmed environmental impact
153 Dalhousie Street (appears to have amalgamated with 1 Market Street)	South-adjacent to the Corridors	PCA 37- A potential dry cleaner was depicted on the 1915 FIP. Additionally, a potential dry cleaner was listed in the municipal directories between 1912-1960.
155-159 Dalhousie Street	South-adjacent to the Corridors	PCA 52 –Several automotive service facility were listed in the municipal directories for select years between 1921-1970

Address	Proximity	Potential Concern
161 Dalhousie Street	South-and west-adjacent to the Corridors	PCA 52- A historical automotive garage was depicted on the 1950 and 1965 FIPs. Additionally, several automotive service facilities were listed in the municipal directories between 1950-1965.
169 Dalhousie Street	South-adjacent to the Corridors	PCA 31 – A printing facility was listed in the municipal directories between 1986-1991
171 Dalhousie Street (appears to have amalgamated with 175 Dalhousie Street)	South-adjacent to the Corridors	PCA 10 – A potential autobody shop was listed in the municipal directories between 1965-1970
179 Dalhousie Street	South-adjacent to the Corridors	PCA 31 – A printing facility was listed in the municipal directories between 1916-1975.
180 Dalhousie Street (appears to have amalgamated with 135 Darling Street)	North-adjacent to the Corridors	PCA 11 – A commercial trucking facility was listed in the municipal directories in 1941. PCA 28- An UST was located west of the garage as depicted on the 1950 and 1965 FIPs. PCA 52- A historical automotive garage was depicted on the 1950 and 1965 FIPs. Additionally, an automotive service facility was listed in the municipal directories between 1950-1965.
181-183 Dalhousie Street (appears to have amalgamated with 274 Colborne Street East)	South-adjacent to the Corridors	PCA 28- An UST was located south of the garage as depicted on the 1950 FIP. PCA 52- A historical automotive garage was depicted on the 1950 FIP. Additionally, automotive service facility was listed in the municipal directories between 1950-1960.
182 Dalhousie Street	North-adjacent to the Corridors	PCA 37 – A potential dry cleaner was listed in the municipal directories between 1912-1946.
185-189 Dalhousie Street (appears to have amalgamated with 187 Dalhousie Street)	South-adjacent to the Corridors	PCA 34- A historical machine shop was depicted on the 1950 FIP. PCA 52- A historical automotive garage was depicted on the 1950 and 1965 FIPs. Additionally, automotive service facilities were listed in the municipal directories between 1936-1941.
188 Dalhousie Street	North-adjacent to the Corridors	PCA 34- A historical machine shop was depicted on the 1965 FIP. PCA 52- A historical automotive garage was depicted on the 1965 FIP. Additionally, an automotive service garage was listed in the municipal directories between 1955-1970. During the inspection of the Corridors , a building labelled "Auto Parts" was observed at the property. GEN- The property was listed as a generator of hazardous waste, which included halogenated solvents between 1992-1999 and waste oils and lubricants and emulsified oils between 1992-1998.
192 Dalhousie Street (appears to have amalgamated with 188 Dalhousie Street)	North-adjacent to the Corridors	SPL- The property was listed with a spill of an unknown quantity of gasoline resulting in no anticipated environmental concern.
194 Dalhousie Street (appears to have amalgamated with 196 Dalhousie Street)	North-adjacent to the Corridors	PCA 52 – Several automotive service garages were listed in the municipal directories between 1912-1941.

Address	Proximity	Potential Concern
196 Dalhousie Street	North-adjacent to the Corridors	<p>PCA 28- Two USTs were located east of building as depicted on the 1950 and 1965 FIPs. According to records, the property was listed with one active 22,700 L gasoline containing, single walled UST and two active 36,300 L gasoline containing, single walled USTs. During the inspection of the Corridors , a fuel service station was observed.</p> <p>PCA 34- A historical machine shop as depicted on the 1915, 1950 and 1965 FIPs.</p> <p>PCA 52- Current and historical automotive garage as depicted on the 1915, 1950 and 1965 FIPs. Additionally, several automotive service garages were listed in the municipal directories between 1946-2012.</p>
206-208 Dalhousie Street	North-adjacent to the Corridors	<p>PCA 10 – Several autobody repair shops were listed in the municipal directories between 1965-2012.</p> <p>PCA 34 – A historical machine shop was depicted on the 1965 FIP.</p> <p>PCA 52 – Several automotive service garages were listed in the municipal directories between 1950-1965.</p>
362 Dalhousie Street	North-adjacent to the Corridors	<p>PCA 28 - An UST was evident in the central portion of the property as depicted on the 1965 FIP. During the inspection of the Corridors , an AST was located east adjacent to the site building.</p> <p>PCA 52 – A historical automotive garage was depicted on the 1965 FIP. Additionally, several automotive service garages were listed in the municipal directories for select years between 1965-2012. During the inspection of the Corridors , a service garage was observed that included an AST east-adjacent to the building.</p>
366 Dalhousie Street (appears to have amalgamated with 370 Dalhousie Street)	North-adjacent to the Corridors	<p>PCA 28 - An UST was evident west of the garage as depicted on the 1965 FIP. Additionally, it is inferred that the property was listed in the TSSA database with a private fuel outlet.</p> <p>PCA 52- A historical automotive garage was depicted on the 1965 FIP. Additionally, an automotive service garage was listed in the municipal directories in 1995/1996.</p>
378 Dalhousie Street (appears to have amalgamated with 20 Stanley Street)	North-adjacent to the Corridors	<p>PCA 28 - An UST was evident east of the garage as depicted on the 1965 FIP.</p> <p>PCA 52 – A historical automotive garage was depicted on the 1965 FIP.</p>
384 Dalhousie Street	North-adjacent to the Corridors	<p>PCA 28- An UST was evident south of the building as depicted on the 1965 FIP. Additionally, the property was listed in the TSSA database with a retail storage tank.</p> <p>PCA 52- A potential historical automotive garage was depicted on the 1965 FIP. Additionally, several automotive service garages were listed in the municipal directories between 1960-1991.</p> <p>GEN- The property was listed as a generator of hazardous waste, which included light fuels and oil skimmings and sludges between 2013-2019.</p> <p>SPL- The property was listed in the database with free product observed within a monitoring well.</p> <p>During the inspection of the property, two monitoring wells were observed.</p>
11 Colborne Street East	South-adjacent to the Corridors	<p>PCA 28- An UST was evident east of the garage as depicted on the 1915 and 1950 FIPs.</p>

Address	Proximity	Potential Concern
(No longer a municipal address)		PCA 52-A historical automotive garage was depicted on the 1915, 1950 and 1965 FIPs. Additionally, several automotive service garages were listed in the municipal directories between 1912-1950.
20 Colborne Street East (appears to have amalgamated with 16 Colborne Street East)	North-adjacent to the Corridors	PCA 34 – A potential metal fabricating facility was listed in the municipal directories in 1960.
22 Colborne Street East	North-adjacent to the Corridors	GEN- The property was listed as a generator of hazardous waste, which included oils and lubricants in 2015 and light fuels and inert organic wastes in 2017
29 Colborne Street East (appears to have amalgamated with 37 Colborne Street East)	South-adjacent to the Corridors	PCA 17 – A potential dye and cleaning facility was listed in the municipal directories in 1912.
31 Colborne Street East (appears to have amalgamated with 39 Colborne Street East)	South-adjacent to the Corridors	PCA 17 – A potential dye and cleaning facility was listed in the municipal directories in 1965. PCA Other – A manufacturing facility was listed in the municipal directories in 1960.
40 Colborne Street East (appears to have amalgamated with 22 Colborne Street East)	North-adjacent to the Corridors	PCA 34- A historical machine shop was depicted on the 1965 FIP. Additionally, a potential metal fabrication facility was listed in the municipal directories in 1981.
41 Colborne Street East (appears to have amalgamated with 47 Colborne Street East)	South-adjacent to the Corridors	PCA 34- A potential metal fabrication facility was listed in the municipal directories between 1986-2007.
43 Colborne Street East (appears to have amalgamated with 49 Colborne Street East)	South-adjacent to the Corridors	PCA 31 – A printing service facility was listed in the municipal directories in 1981. PCA Other – A potential manufacturing facility was listed in the municipal directories between 1912-1916.
44 Colborne Street East (appears to have amalgamated with 22 Colborne Street East)	North-adjacent to the Corridors	GEN- The property was listed as a generator of hazardous waste, which included other specified inorganics and light fuels between 1992-2003
47 Colborne Street East	South-adjacent to the Corridors	PCA 17 – A potential dye and cleaning facility was listed in the municipal directories in 1916.

Address	Proximity	Potential Concern
51 Colborne Street East (appears to be amalgamated with 55 Colborne Street East)	South-adjacent to the Corridors	PCA 37 – A potential dry cleaner was depicted on the 1915 FIP. Additionally, a potential dry cleaner was listed in the municipal directories between 1912-1916.
53 Colborne Street East (appears to be amalgamated with 59 Colborne Street East)	South-adjacent to the Corridors	PCA 39 – A potential bulk paint storage facility was listed in the municipal directories in 1941.
57 Colborne Street East (appears to be amalgamated with 63 Colborne Street East)	South-adjacent to the Corridors	PCA 37 – A potential dry cleaner was listed in the municipal directories between 1912-1921.
68 Colborne Street East	North-adjacent to the Corridors	PCA Other – A specialty manufacturing facility was listed in the municipal directories in 1926.
71 Colborne Street East	South-adjacent to the Corridors	PCA Other – An unknown “cleaner” was listed in the municipal directories between 1921-1936.
75 Colborne Street East (appears to have amalgamated with 101 Colborne Street East)	South-adjacent to the Corridors	PCA 28 - The property was listed in the database with a 90,920 L retail storage tank. Additionally, the property was listed in the database with two active 50,000 L gasoline containing USTs, installed in 1993 and four decommissioned 22,730 L gasoline containing USTs, installed in 1973.
79 Colborne Street East (appears to have amalgamated with 101 Colborne Street East)	South-adjacent to the Corridors	PCA Other – A potential electronic and computer sale and service was listed in the municipal directories between 1950-1965.
84 Colborne Street East	North-adjacent to the Corridors	PCA 39 – A potential bulk paint storage facility was listed in the municipal directories between 1960-1975.
91 Colborne Street East (appears to have amalgamated with 101 Colborne Street East)	South-adjacent to the Corridors	PCA 37 – A potential dry cleaner was listed in the municipal directories in 1926.
101 Colborne Street East	South-adjacent to the Corridors	PCA Other – The property was registered with a RSC, which outlines risk management measures to address soil impacts.
104-110 Colborne Street East	North-adjacent to the Corridors	PCA 19 – A potential electronic and computer sale and service facility was listed in the municipal directories between 1936-1941. PCA Other- A potential steel distributor was listed in the municipal directories between 1926-1931.
107 Colborne Street East	South-adjacent to the Corridors	PCA 19 - A potential electronic and computer sales and service facility was listed in the municipal directories between 1941-1946.

Address	Proximity	Potential Concern
(appears to have amalgamated with 101 Colborne Street East)		
112 Colborne Street East (appears to have amalgamated with 120 Colborne Street East)	North-adjacent to the Corridors	PCA 54 – A textile manufacturing facility was listed in the municipal directories in 1975.
129 Colborne Street East (appears to have amalgamated with 101 Colborne Street East)	South-adjacent to the Corridors	PCA 28 - The property was listed in the database with a gasoline, oil and natural gas service station GEN - The property was listed as a generator between 2003-2004, however, no waste codes were provided in the listing
137 Colborne Street East (appears to have amalgamated with 101 Colborne Street East)	South-adjacent to the Corridors	PCA 39 – A potential bulk paint storage of facility was listed in the municipal directories in 1970.
171 Colborne Street East	South-adjacent to the Corridors	GEN- The property was listed as a generator of hazardous waste, which included halogenated solvents between 1989-2001 and waste oils and lubricants between 2015-2016.
173 Colborne Street East	South-adjacent to the Corridors	GEN- The property was listed as a generator of hazardous wastes, which included PCBs between 1990-2004, waste oils and lubricants in 2009, and compressed gases, paints/pigments/coatings, organic chemicals, non-halogenated pesticides and herbicides, and waste crankcase oils and lubricants in 2019. No records were available for 1991. SPL- The property was listed with a spill resulting in confirmed environmental impact. An unknown quantity of fire waste was released to sewers and canal resulting on October 19, 2003.
187 Colborne Street (appears to have amalgamated with 173 Colborne Street East)	South-adjacent to the Corridors	PCA 17 – A potential dye manufacturing facility was listed in the municipal directories between 1916-1921.
193 Colborne Street East	South-adjacent to the Corridors	GEN- The property was listed as a generator of hazardous waste, which included light fuels in 2013.
201 Colborne Street (appears to have amalgamated with 201-203 Colborne Street East)	South-adjacent to the Corridors	PCA 54 – A potential textile facility was listed in the municipal directories between 1912-1926.
203 Colborne Street East (appears to have amalgamated with	South-adjacent to the Corridors	PCA 19 – A potential electronic and computer sales and service facility was listed in the municipal directories in 1931 and between 1941-2007.

Address	Proximity	Potential Concern
201-203 Colborne Street East)		
205-207 Colborne Street East (appears to have amalgamated with 205-211 Colborne Street East)	South-adjacent to the Corridors	SCT- The property was listed as a paint and coating manufacturing facility, established 1997.
218 Colborne Street East (appears to have amalgamated with 1 Market Street)	North-adjacent to the Corridors	PCA 37 – A dry cleaner was listed in the municipal directories between 1965-1970.
219 Colborne Street East (appears to have amalgamated with 219-225 Colborne Street)	South-adjacent to the Corridors	PCA 28- A historical fuel service station was depicted on the 1950 and 1965 FIPs, which included three USTs located west of the building in 1950 and one UST in 1965. PCA 52 – A historical automotive service station was depicted on the 1950 and 1965 FIPs. Additionally, service stations were listed in the municipal directories between 1936-1965.
220 Colborne Street East (appears to have amalgamated with 1 Market Street)	North-adjacent to the Corridors	PCA 18 – A potential power station was listed in the municipal directories in 2012.
225 Colborne Street East (appears to have amalgamated with 219-225 Colborne Street East)	South-adjacent to the Corridors	PCA 37 – A historical cleaning and pressing facility as depicted on the 1950 FIP Additionally, a potential dry cleaning facility was listed in the municipal directories between 1950-1955. PCA 52 – An automotive service garage was listed in the municipal directories in 1931.
230 Colborne Street East (appears to have amalgamated with 234 Colborne Street East)	North-adjacent to the Corridors	PCA 54 – A potential textile manufacturing facility was listed in the municipal directories in 1960.
233 Colborne Street East	South-adjacent to the Corridors	GEN - The property was listed as a generator of hazardous waste, which included waste oils and lubricants between 1986-1998.
234 Colborne Street East	North-adjacent to the Corridors	GEN- The property was listed as a generator of hazardous waste in 2012, however, no waste codes were provided
237 Colborne Street East (appears to have amalgamated with 233 Colborne Street East)	South-adjacent to the Corridors	PCA 18 – A electricity generation facility was listed in the municipal directories between 1931-1955.
240 Colborne Street East (appears to have amalgamated with	North-adjacent to the Corridors	PCA 52 – An automotive service garage was listed in the municipal directories in 1970.

Address	Proximity	Potential Concern
256 Colborne Street East)		
242-264 Colborne Street East (appears to have amalgamated with 256 Colborne Street East)	North-and west-adjacent to the Corridors	PCA 28- A potential historical fuel service station was depicted on the 1950 and 1965 FIPs, which included three USTs located northeast of the garage in 1950 and one UST in 1965. PCA 52- A historical automotive garage as depicted on the 1950 and 1965 FIPs. Additionally, several automotive garages were listed in the municipal directories between 1931-1965. Additionally, automotive service stations were listed in the municipal directories between 1931-1950.
257 Colborne Street East (appears to have amalgamated with 255 Colborne Street East)	South-adjacent to the Corridors	PCA 11 – A potential commercial trucking terminal was listed in the municipal directories between 1946-1955 PCA 52 – A automotive service garage was listed in the municipal directories in 1941.
259 Colborne Street East (appears to have amalgamated with 255 Colborne Street East)	South-adjacent to the Corridors	PCA 28- A potential historical fuel service station was depicted on the 1950 and 1965 FIPs, which included three USTs north and one UST east of the building in 1950 and one UST located north and east of the building in 1965. PCA 52- A historical automotive garage as depicted on the 1915 and 1950 FIPs. Additionally, an automotive service station was listed in municipal directories between 1921-1960. PCA Other- Historical coal storage as depicted on the 1915 FIP.
256-260 Colborne Street East (appears to have amalgamated with 262 Colborne Street East)	North-and East-adjacent to the Corridors	PCA 34 – A historical machine shops was depicted on the 1915 and 1950 FIPs. Additionally, a machine shop was listed in the municipal directories between 1946-1960. PCA 52 – An automotive service garage was listed in the municipal directories between 1950-1955.
262 Colborne Street East	North-adjacent to the Corridors	PCA 37 – A potential dry cleaner was listed in the municipal directories between 1912-1921.
263 Colborne Street East (appears to have amalgamated with 255-263 Colborne Street East)	South-adjacent to the Corridors	PCA 37 – A potential dry cleaner was listed in the municipal directories in 1921
266 Colborne Street East	North-adjacent to the Corridors	PCA 37 – A potential dry cleaner was listed in the municipal directories in 1960
267 Colborne Street East (appears to have amalgamated with 267-275 Colborne Street East)	South-adjacent to the Corridors	PCA Other - A potential coal storage facility was listed in the municipal directories in 1912.
269 Colborne Street East (appears to have amalgamated with	South-adjacent to the Corridors	PCA 11 – A potential commercial trucking terminal was listed in the municipal directories between 1960-1986.

Address	Proximity	Potential Concern
267-275 Colborne Street East)		
270 Colborne Street East (appears to have amalgamated with 274 Colborne Street East)	North-adjacent to the Corridors	PCA 37 – A potential dry cleaner was listed in the municipal directories in 1960.
270-284 Colborne Street East (appears to have amalgamated with 274 Colborne Street East)	North-adjacent to the Corridors	PCA 34 – A potential metal fabrication shop was listed in the municipal directories in 1936. PCA 39 – A historical carriage factory, which included a large painting building was depicted on the 1915 FIP. PCA 52 – A historical automotive garage was depicted on the 1950 FIP. Several automotive service garages were listed in the municipal directories between 1926-1975. The property was also registered with a standby diesel generator. During the inspection of the Corridors , several flushmount monitoring wells were observed within the parking lot.
275 & 279 Colborne Street East	South-adjacent to the Corridors	PCA 28 - A potential historical fuel service station, which included three USTs east of the building as depicted on the 1950 FIP. PCA 52 – A historical automotive garage was depicted on the 1950 FIP. Additionally, several automotive service garages were listed in the municipal directories between 1926-1970. PCA Other - A potential coal storage facility was listed in the municipal directories in 1916.
281 Colborne Street East	South-adjacent to the Corridors	PCA 28- A potential historical fuel service station, was depicted on the 1950 and 1965 FIPs, which included three USTs south-adjacent to Colborne Street East in 1950 and one UST northwest of the building in 1965. Additionally, the property was listed in the database with one 2,000 L retail fuel tank, one 81,700 L retail fuel tank and one 136,380 L retail fuel tank. According to the TSSA, a historical fuel service gasoline station was located at the property, which included five storage tanks. PCA 52 - A historical automotive garage as depicted on the 1950 and 1965 FIPs. Additionally, automotive service garages were listed in the municipal directories in 1941 and between 1970-2007.
284 Colborne Street East (appears to have amalgamated with 274 Colborne Street East)	North-adjacent to the Corridors	PCA 28- A potential historical fuel service station was depicted on the 1950 and 1965 FIPs, which included three USTs south of the garage in 1950 and one in 1965. During the inspection of the Corridors , several flushmount monitoring wells were observed within the parking lot.
297 Colborne Street East (appears to have amalgamated with 281 Colborne Street East)	South-adjacent to the Corridors	PCA 28 – A potential fuel service station was listed in the municipal directories in 1955.
303-311 Colborne Street East	South-adjacent to the Corridors	PCA 18 – A potential power plant was listed in the municipal directories between 1912-1916.

Address	Proximity	Potential Concern
(appears to have amalgamated with 303 Colborne Street East)		PCA 28 - Two USTs located north of the garage and one UST south of the garage as depicted on the 1950 and 1965 FIPs, respectively. PCA 52- A historical automotive garage was depicted on the 1950 and 1965 FIPs. Several automotive service garages were listed in the municipal directories between 1926-2012. During the inspection of the Corridors , Total tire was observed at the property.
304 Colborne Street East (appears to have amalgamated with 298-306 Colborne Street East)	North-adjacent to the Corridors	PCA 37- A potential dry cleaner was listed in the municipal directories between 1931-1936. PCA 52 – A potential automotive service station was listed in the municipal directories in 1986.
308 Colborne Street East	North-adjacent to the Corridors	PCA 6 – A potential battery storage facility was listed in the municipal directories between 1926-1936.
310 Colborne Street East	North-adjacent to the Corridors	GEN- The property was listed as a generator of hazardous wastes, which include oil skimmings and sludges in 2006.
312-314 Colborne Street East	North-adjacent to the Corridors	PCA 11 – A bulk storage facility of cleaning chemicals was listed in the municipal directories in 1986.
313 Colborne Street East	South-adjacent to the Corridors	PCA 52 – A potential automotive service garage was listed in the municipal directories between 1926-1931.
315 Colborne Street East	South-adjacent to the Corridors	GEN - The property was listed as a generator of hazardous waste, which includes (but not limited to) heavy fuels between 1988-2016, aliphatic solvents between 1992-2016 and oil skimmings and sludges between 2014-2016.
319 Colborne Street East (appears to have amalgamated with 315 Colborne Street East)	South-adjacent to the Corridors	PCA 9- Historical coal gasification plant, including a gasometer pit as depicted on the 1915 FIP. Additionally, "Gas Co" was listed in the municipal directories in 1912. PCA 37 – A potential dry cleaner was listed in the municipal directories between 1955-1960.
320-324 Colborne Street East	North-adjacent to the Corridors	PCA 37 - Several potential dry cleaner were listed in the municipal directories between 1936-1950.
321-323 Colborne Street East (appears to have been severed into 321-323 Colborne Street East and 16 East Avenue)	South-adjacent to the Corridors	PCA Other- A historical coal storage was depicted on the 1915 and 1950 FIPs. Additionally, a potential coal storage facility was listed in the municipal directories between 1955-1960.
341 Colborne Street East	South-adjacent to the Corridors	PCA 28 - Operated a fuel service station as depicted on the 1950 FIP, which included two USTs north of the garage. One UST was located west of the auto service building as depicted on the 1965 FIP. PCA 37 – A potential dry cleaner was listed in the municipal directories between 1916-1931. PCA 52- A historical automotive garage was depicted on the 1950 and 1965 FIPs. Additionally, several automotive service garages were listed in the municipal directories between 1950-1981.

Address	Proximity	Potential Concern
346-348 Colborne Street East (appears to have been amalgamated with 348 Colborne Street East)	North-adjacent to the Corridors	PCA 37- A historical dry cleaner was depicted on the 1915 and 1965 FIPs. Additionally, potential dry cleaner was listed in the municipal directories between 1912-1965.
347 Colborne Street East	South-adjacent to the Corridors	PCA 28 - One UST located south of the garage, approximately 60 m south of the Corridors s as depicted on the 1965 FIP. PCA 27 – A historical automotive garage was depicted on the 1950 and 1965 FIPs. Additionally, several automotive service garages were listed in the municipal directories between 1950-1965, with the potential to have operated until approximately 2007.
350 Colborne Street East (appears to have amalgamated with 350-352 Colborne Street East)	North-adjacent to the Corridors	PCA 52 – Several automotive service garages were listed in the municipal directories between 1970-2012.
353-365 Colborne Street East (appears to have amalgamated to 351-365 Colborne Street East)	South-adjacent to the Corridors	PCA 28 – Two potential fuel storage tanks was depicted on the 1915 and 1950 FIPs.
360 Colborne Street East	North-adjacent to the Corridors	GEN - The property was registered as a generator of hazardous wastes, which included light fuels in 2015.
363 Colborne Street East (appears to have amalgamated with 351-365 Colborne Street East)	South-adjacent to the Corridors	GEN - The property was registered as a generator of hazardous wastes, which included light fuels between 2007-2008.
373-375 Colborne Street East (375 Colborne Street East appears to have amalgamated with 373 Colborne Street East)	South-adjacent to the Corridors	PCA 28 –A historical fuel service station as depicted on the 1950 FIP, which included three USTs northwest of the garage. One UST was located northwest of the auto service building as depicted on the 1965 FIP. PCA 52 – A historical automotive garage as depicted on the 1950 and 1965 FIPs. Additionally, automotive service garages were listed in the municipal directories between 1934-1974.
385 Colborne Street East (appears to have amalgamated 393 Colborne Street)	South-adjacent to the Corridors	PCA 37 – A potential historical dry cleaner (“Laundromat”) as depicted on the 1965 FIP. Additionally, “Speed Queen Self-Serve Laundry” was listed in the municipal directories between 1979-1990.
403 Colborne Street East (appears to have been severed 403	South-adjacent to the Corridors	PCA 28 - Operated a former fuel service station as depicted on the 1950 FIP, which included two USTs northwest of the building. One UST was located northwest of the auto service building as depicted

Address	Proximity	Potential Concern
Colborne Street East and 409 Colborne Street East)		on the 1965 FIP. Additionally, a gas bar was listed in the municipal directories between 1959-1985. PCA 52 – A historical automotive garage was depicted on the 1950 and 1965 FIPs. Additionally, several automotive service garages were listed in the municipal directories between 1934-1959. SPL - The property was listed with a spill resulting in confirmed environmental impact. An unknown quantity of furnace oil was released to the catch basin on November 16, 2010.
415 Colborne Street East	South-adjacent to the Corridors	PCA 37- A potential historical dry cleaner was depicted on the 1965 FIP.
426 Colborne Street East (appears to have amalgamated to 428 Colborne Street East)	North-adjacent to the Corridors	SPL- The property was listed with a spill resulting in possible environmental impact. An unknown quantity of douse water was released on June 4, 2017 to air, land and surface water.
442 Colborne Street East (appears to have amalgamated to 444 Colborne Street East)	North-adjacent to the Corridors	PCA 37 – A historical dry cleaner was depicted on the 1915 FIP. PCA 52 – An automotive service garage was listed in the 1924 municipal directories in 1924.
458 Colborne Street East (appears to have amalgamated with 466 Colborne Street East)	North-adjacent to the Corridors	PCA 39 – A historical paint shop as depicted on the 1965 FIP. PCA 52 – A historical automotive garage was depicted on the 1950 and 1965 FIPs. Additionally, several automotive service garages were listed in the municipal directories between 1924-1974.
464 Colborne Street East (appears to have amalgamated with 466 Colborne Street East)	North-adjacent to the Corridors	PCA 28 –A historical fuel service station was depicted on the 1950 FIP, which included two USTs located south of the building. One UST was located south of the automotive garage as depicted on the 1965 FIP. PCA 52 – A historical automotive garage was depicted on the 1950 and 1965 FIP. Additionally, a service station was listed in the municipal directories in 1959.
474 Colborne Street East (appears to have amalgamated with 472 Colborne Street East)	North-adjacent to the Corridors	SPL- The property was listed with a spill resulting in possible environment impact. Approximately 135 L of oily water was released to the catch basin on September 17, 2009.
547 Colborne Street East (appears to have amalgamated with 549 Colborne Street East)	South-adjacent to the Corridors	PCA 28 – A historical fuel service station as depicted on the 1950 FIP, which included six USTs located north of the building. One UST was located west of the automotive garage as depicted on the 1965 FIP. According to the TSSA, the property was listed with an expired serve gasoline station. Additionally, suspected fuel service stations were listed in the municipal directories between 1926-1981. PCA 52 – A historical automotive garage was depicted on the 1965 FIP. Several automotive service garages were listed in the municipal directories between 1921-1996.

Address	Proximity	Potential Concern
		<p>GEN- The property was registered as a generator of hazardous waste, which included light fuels, waste oils and sludges and waste crankcase oils and lubricants between 2013-2019.</p> <p>SPL- The property was listed with a spill of unknown quantity and substance on January 26, 1989.</p> <p>During the inspection of the Corridors , the property appeared vacant and included five monitoring wells.</p>
550 Colborne Street East (Inferred to have amalgamated with 7 Stanley Street)	North-adjacent to the Corridors	PCA 28 – A suspected fuel service station is listed in the municipal directories between 1931-1936.
573 Colborne Street East	South-adjacent to the Corridors	<p>PCA 28 - The property was listed in the database with a 20,000 L retail storage tank. Additionally, the property was listed in the TSSA database with a self serve gasoline station, which included four storage tanks.</p> <p>PCA 52 – An automotive service garage was listed in the municipal directories between 1975-2007.</p> <p>GEN- The property was registered as a generator of hazardous waste, which included light fuels and other specified inorganics in 2005.</p> <p>SPL- The property was listed in the database with a spill resulting in no anticipated environmental impact. Approximately 40 L of gasoline was released to the pavement and sewer on February 13, 1998 and reportedly cleaned up.</p>
583 Colborne Street East	South-adjacent to the Corridors	SPL- The property was listed in the database with a spill resulting in no anticipated environmental impact. Approximately 4L of gasoline was released to a catch basin on November 1996 and was reportedly cleaned up.
585 Colborne Street East	South-adjacent to the Corridors	<p>PCA 37 – A potential dry cleaner was listed in the municipal directories between 1975-1991.</p> <p>PCA 52 – An automotive service garage was listed in the municipal directories in 1991.</p> <p>During the inspection of the Corridors , two monitoring wells were observed at the property.</p>
608 Colborne Street East	North-adjacent to the Corridors	SCT - The property was listed in the database as a manufacturing facility, established in 1997.
18 Brant Avenue	West-adjacent to the Corridors	<p>GEN - The property was listed as a generator of hazardous wastes, which included light fuels, aliphatic solvents, petroleum distillates, and waste oils and lubricants between 1986-2019, paint/pigments/coating residues and halogenated solvents between 1986-2016 and, acid wastes (other metals), alkaline wastes (heavy metals), inorganic laboratory chemicals and oil skimmings and sludged between 1992-2016.</p>
27 Bridge Street	Approximately 50 m north of the Corridors	PCA 28 - One fuel oil tank
24 Bridge Street	Approximately 30 m north of the Corridors	PCA 34 – A potential machine shop was listed in the municipal directories between 1921-1926.

Address	Proximity	Potential Concern
(appears to have amalgamated with 6 Dalhousie Street)		
28 & 32 Bridge Street (28 Bridge Street appears to have amalgamated with 32 Bridge Street)	Approximately 50 m north of the Corridors	PCA 34- A historical machine shop was depicted on the 1915 and 1950 FIPs. Additionally, a machine shop was listed in the municipal directories between 1936-1950.
4 King Street (appears to have amalgamated with 50 Colborne Street)	West-adjacent to the Corridors	PCA 28 – The property was listed in the TSSA database with one active oil storage tank.
7 King Street	East-adjacent to the Corridors	PCA 19 – A potential electrical sales and service facility was listed in the municipal directories between 1955-1965. PCA other – An unknown manufacturing facility was listed in the municipal directories in 1931.
9 King Street	East-adjacent to the Corridors	PCA 19 – A potential electronic sales and service facility was listed in the municipal directories in 1931. GEN- The Property was registered as a generator of hazardous waste, which included alkaline wastes (other metals) in 2010
12-14 King Street (appears to have severed into 16 King Street and 22 Colborne Street East)	West-adjacent to the Corridors	PCA 37 – A dry cleaner was listed in the municipal directories in 1912 and 1955. PCA 45 – A rubber vulcanizer facility was listed in the municipal directories in 1916. PCA 52 – An automotive service garage was listed in the municipal directories between 1936-1946.
14 King Street (appears to have amalgamated with 16 King Street)	South-and west-adjacent to the Corridors	PCA 28 – A historical fuel service station was depicted on the 1950 FIP, which included two USTs west-adjacent to King Street. One UST was located east of the automotive garage as depicted on the 1965 FIP. PCA 52- A historical automotive garage was depicted on the 1965 FIP.
17 King Street (address location unknown; inferred to be have amalgamated with 41 Dalhousie Street)	East-adjacent to the Corridors	PCA 28 – The property was listed in the TSSA database with one active oil storage tank.
18 King Street (appears to have amalgamated with 16 King Street)	West-adjacent to the Corridors	PCA 45 – A potential rubber manufacturing facility was listed in the municipal directories in 1931.
20 King Street (appears to have amalgamated with 28 Dalhousie Street)	West-adjacent to the Corridors	PCA 52 - Several automotive service garages were listed in the municipal directories between 1950-1965.
21 King Street (appears to have amalgamated with	Approximately 18 m north of the Corridors	PCA 37 – A potential dry cleaner was listed in the municipal directories between 1926-1946. During the inspection of the Corridor, a building labelled “King Laundry” was observed.

Address	Proximity	Potential Concern
34-38 Dalhousie Street)		
23-25 King Street (25 King Street appears to have amalgamated with 23 King Street)	Approximately 25 m north of the Corridors	PCA 29- A historical glass manufacturing facility was depicted on the 1915 FIP. Additionally, a glass manufacturing facility was listed in the municipal directories in 1916. PCA 32 – A historical sheet metal manufacturing facility was depicted on the 1915 FIP. Additionally, automotive service garages were listed in the automotive service garages between 1931-1941.
24 King Street (appears to have amalgamated with 28 Dalhousie Street)	North-adjacent to the Corridors	PCA 52 – An automotive service garage was listed in the municipal directories between 1931-1936.
26 King Street (appears to have amalgamated with 30-32 King Street)	Approximately 30 m north of the Corridors	PCA Other – Multiple printing facilities were listed in the municipal directories between 1916-1950.
29 King (appears to have amalgamated with 23 King Street)	Approximately 45 m north of the Corridors	PCA 37- A historical dry cleaner was depicted on the 1915 FIP.
29-31 King Street	Approximately 45 m north of the Corridors	PCA 37 – Several potential dry cleaners were listed in the municipal directories between 1912-1986.
30 King Street	Approximately 55 m north of the Corridors	PCA 36 – A potential oil production facility was listed in the municipal directories in 1975. PCA 28 – The property was listed in the TSSA database with one active oil tank. PCA 52 – A potential automotive service garage was listed in the municipal directories in 1936.
2-8 Queen Street (appears to have amalgamated with 90-100 Colborne Street East)	North-and West-adjacent to the Corridors	PCA 11 – A potential commercial trucking terminal was listed in the municipal directories between 1936. PCA Other - An unknown manufacturing facility was listed in the municipal directories between 1936-1941.
3-9 Queen Street (appears to have amalgamated with 104-110 Colborne Street East)	East-adjacent to the Corridors	PCA 34 – A potential metal fabrication facility was listed in the municipal directories in 1936.
10 Queen Street (appears to have amalgamated with 53 Dalhousie Street)	West-adjacent to the Corridors	PCA 28 – A potential fuel service station was listed in the municipal directories in 1921.
14 Queen Street (appears to have amalgamated with 53 Dalhousie Street)	West-adjacent to the Corridors	PCA 37 – A dry cleaner was listed in the municipal directories between 1916-1931.
29 Queen Street (appears to have amalgamated with 58 Dalhousie Street)	Approximately 40 m north of the Corridors	PCA 37 – A historical dry cleaner was depicted on the 1915 and 1950 FIPs. Additionally a dry cleaner was listed in the municipal directories between 1916-1950.

Address	Proximity	Potential Concern
32 Queen Street (appears to have amalgamated with 40 Queen Street)	Approximately 45 m north of the Corridors	PCA 18 – A potential electric power station was listed in the municipal directories in 1931. PCA 34- A historical machine shop was depicted on the 1915 FIPs.
33 Queen Street (appears to have amalgamated with 60-70 Dalhousie Street)	Approximately 55 m north of the Corridors	PCA 10 – An auto body repair garage was listed in the municipal directories between 1931-1941. PCA 52 – An automotive service garage was listed in the municipal directories in 1946.
1 Market Street	North-and-south adjacent to the Corridors	PCA 18 – A potential electric power station was listed in the municipal directories between 2007-2012. PCA 28 - A potential fill and vent pipe was located on the south-central portion of the building, north-adjacent to Colborne Street East. PCA 34- The property was listed as an industrial and commercial machinery and equipment facility. GEN - The property was registered as a generator of hazardous wastes, which included aliphatic wastes between 2018-2019.
44 Market Street	Approximately 35 m north of the Corridors	PCA 39 – A potential bulk paint storage facility was listed in the municipal directories between 1946-1975. PCA other – A potential coal storage facility was listed in the municipal directories in 1912.
50 Market Street (appears to have amalgamated with 50 Market Street)	Approximately 45 m north of the Corridors	PCA Other – The property was registered with a CPU for the property.
54 Market Street (appears to have amalgamated with 50 Market Street)	Approximately 60 m north of the Corridors	PCA 36 – A potential bulk oil storage facility was listed in the municipal directories in 1912.
3 George Street (appears to have amalgamated with 1 Market Street)	Approximately 15 m north of the Corridors	PCA 37 – A suspected dry cleaner was listed in the municipal directory between 1946-1975.
11-13 George Street (appears to have amalgamated with 1 Market Street)	Approximately 25 m north of the Corridors	PCA 18 – A potential electrical power station was listed in the municipal directories in 1916 and between 1970-1975. PCA 37 – A suspected dry cleaner was listed in the municipal directories between 1975-1981. PCA 54 – A textile manufacturing facility was listed in the municipal directories between 1970-1981.
23 George Street (appears to have amalgamated with 1 Market Street)	Approximately 20 m south of the Corridors	PCA 37 – A suspected dry cleaner was listed in the municipal directories in 1941.
41 George Street	North-adjacent to the Corridors	GEN- The property was registered as a generator of hazardous wastes between 2003-2004, however, no records were provided
45-47 George Street (appears to have amalgamated with 41 George Street)	Approximately 20 m north of the Corridors	PCA 52 – Several automotive service garages were listed in the municipal directories between 1926-1941.

Address	Proximity	Potential Concern
51-53 George Street (appears to have amalgamated with 41 George Street)	Approximately 50 m north of the Corridors	PCA 12 – A potential concrete manufacturing facility was listed in the municipal directories between 1916-1921. PCA 19 – A potential electrical sales and service facility was listed in the municipal directories between 1965-1970.
7-11 Charlotte Street (appears to have amalgamated with 262 Colborne Street East)	West-adjacent to the Corridors	PCA 10 – A potential automotive service garage was listed in the municipal directories between 1941-1960. PCA 34 - A potential machine shop ("Eagle Press") was listed in the municipal directories in 1950
5 Clarence Street (appears to have amalgamated with 298-306 Colborne Street East)	East-adjacent to the Corridors	PCA 52 – A suspected automotive service garage was listed in the municipal directories between 1981-1991.
11 Clarence Street	East-adjacent to the Corridors	PCA 28 – The property was listed in the TSSA database with one active oil tank. PCA 52 – A historical automotive garage was depicted on the 1965 FIP. Additionally, automotive service garages were listed in the municipal directories between 1960-2012. During the inspection of the Corridors , an automotive service garage was observed.
18 Clarence Street	Approximately 30 m north of the Corridors	PCA 34- Historical machine shop as depicted on the 1950 and 1965 FIPs. Additionally, several machine shops were listed in the municipal directories between 1936-1975.
20 Clarence Street	Approximately 40 m north of the Corridors	PCA 52 –A historical automotive garage was depicted on the 1950 and 1965 FIPs. Additionally, an automotive service garage was listed between 1921-1950. During the inspection of the Corridors s, one monitoring well and evidence of boreholes were observed within the parking lot.
21 Clarence Street (appears to have amalgamated with 196 Dalhousie Street)	Approximately 10 m north of the Corridors	PCA 52 – An automotive service garage was listed in the municipal directories in 1921.
97 Alfred Street	Approximately 20 m south of Dalhousie Street	PCA 37 – A historical dry cleaner was reported in the Phase One ESA completed for 81 Peel Street in Brantford. Additionally, the building was labeled "Cleaner" as depicted on the 1965 FIP. Additionally, a dry cleaner was listed in the municipal directories between 1955-2002. GEN - The property was registered as a generator of halogenated solvents between 1984-2004 with the exception in 1990 and 1991.
113 Alfred Street (appears to have amalgamated with 187 Darling Street)	Approximately 60 m north of the Corridors	PCA 52 – Suspected private automotive service garaged were listed in the municipal directories between 1950-1986.
7 Stanley Street	North-adjacent to the Corridors	PCA 28 - One UST was located west of the service building as depicted on the 1965 FIP. Additionally, several fuel service stations were listed in the municipal directories between 1955-1991. PCA 52 – A historical automotive garage was depicted on the 1965 FIP.

Address	Proximity	Potential Concern
		<p>GEN- The property was registered as a generator of light fuels between 1992-1998 and 2014-2019 and waste oils and sludges between 2010-2011 and 2013-2019.</p> <p>SPL- On August 27, 1991, gasoline contaminated soil was found at the property from the former service station.</p>
8 Stanley Street (appears to have amalgamated with 10 Stanley Street)	North-adjacent to the Corridors	PCA 52 – A historical automotive garage was depicted on the 1950 and 1965 FIPs, which included a painting shop in 1965.
11-15 Stanley Street (appears to have amalgamated with 9 Stanley Street)	South-adjacent to the Corridors	PCA 11 – A commercial trucking terminal was listed in the municipal directories between 1950-1970.
20 Stanley Street	North-adjacent to the Corridors	PCA 52 – Multiple automotive service garages were listed in the municipal directories between 1960-1970.
39 Darling Street (appears to have amalgamated with 60-70 Dalhousie Street)	Approximately 65 m north of the Corridors	<p>PCA 28 – A potential historical fuel service station was depicted on the 1950 FIP, which included three USTs located north of the garage.</p> <p>PCA 52 – A historical automotive garage was depicted on the 1950 FIP.</p>
47-49 Darling Street (appears to have amalgamated with 53-55 Darling Street)	Approximately 40 m north of the Corridors	PCA 52- A historical automotive garage was depicted on the 1950 FIP. Additionally, several automotive service garages were listed in the municipal directories between 1921-1950.
55 Darling Street	Approximately 40 m north of the Corridors	PCA 52 – A historical automotive garage was depicted on the 1915 FIP. Additionally, multiple automotive service garages were listed in the municipal directories between 1912-1921.
63 Darling Street (appears to have amalgamated with 88 Dalhousie Street)	Approximately 70 m north of the Corridors	PCA 37 – A suspected dry cleaner was listed in the municipal directories between 1936-1941 whereas a dry cleaner was listed between 1965-1975.
20-26 Water Street (No longer a municipal address)	Approximately 35 m south of the Corridors	PCA 52 – An automotive service garage was listed in the municipal directories in 1946. A potential service garage was listed between 1950-1955.
44 Water Street (appears to have amalgamated with 49 Colborne Street East)	Approximately 35 m south of the Corridors	PCA 52 – Several automotive service garages were listed in the municipal directories between 1936-1960.
52-54 Water Street (appears to have amalgamated with 50 Water Street)	Approximately 35 m south of the Corridors	<p>PCA 28 - Two historical USTs located south of the garage as depicted on the 1950 FIP.</p> <p>PCA 52 – A historical transport garage was depicted on the 1950 FIP. Additionally, automotive service garages were listed in the municipal directories between 1950-1955.</p>
74 Water Street (appears to have amalgamated with 101 Colborne Street East)	Approximately 30 m south of the Corridors	PCA 52 – A suspected automotive service garage was listed in the municipal directories in 1955.

Address	Proximity	Potential Concern
88 Water Street (appears to have amalgamated with 101 Colborne Street East)	Approximately 30 m south of the Corridors	PCA 52 – A potential automotive service garage was listed in the municipal directories in 1926.
100 Water Street (address location unknown; inferred to have amalgamated with 101 Colborne Street East)	Inferred approximately 30 m south of the Corridors	GEN - The property was registered as a generator of hazardous wastes, including oil skimmings and sludged in 2016.
116 Water Street (appears to have amalgamated with 101 Colborne Street East)	Approximately 35 m south of the Corridors	PCA 52 – A potential automotive service garage was listed in the municipal directories in 1981.
120-126 Water Street (appears to have amalgamated with 101 Colborne Street East)	Approximately 35 m south of the Corridors	PCA 52 – Several potential automotive service garages were listed in the municipal directories between 1950-195
126 Water Street (appears to have amalgamated with 99 Colborne Street East)	Approximately 30 m south of the Corridors	PCA 34 – A historical machine shop was depicted on the 1965 FIP.
136-142 Water Street (appears to have amalgamated with 99 Colborne Street East)	Approximately 30 m south of the Corridors	PCA 52 – A historical automotive garage was depicted on the 1950 FIP.
146 Water Street (appears to have amalgamated with 171 Colborne Street East)	Approximately 20 m south of the Corridors	PCA 52 – An automotive service garage was listed in the municipal directories between 1946-1950.
150 Water Street (appears to have amalgamated with 171 Colborne Street East)	Approximately 30 m south of the Corridors	PCA 52 – A historical automotive garage was depicted on the 1950 and 1965 FIPs.
6 Wharfe Street (address location unknown; Inferred to have amalgamated with 173 Colborne Street East)	Approximately 30 m south of the Corridors	PCA 47 – A rubber manufacturing facility was listed in the municipal directories between 1912-1931.

Address	Proximity	Potential Concern
18 Wharfe Street (appears to have amalgamated with 197 Colborne Street East)	Approximately 30 m south of the Corridors	PCA 39 – A potential bulk paint storage facility was listed in the municipal directories between 1970-1975.
20 Wharfe Street (appears to have amalgamated with 197 Colborne Street East)	Approximately 30 m south of the Corridors	PCA 11 – A potential commercial trucking terminal was listed in the municipal directories in 1931.
30-32 Wharfe Street (appears to have amalgamated with 205-211 Colborne Street East)	Approximately 30 m south of the Corridors	PCA 10 – A potential auto body repair shop was listed in the municipal directories between 1936-1950. PCA 52 – Multiple automotive service garages were listed in the municipal directories between 1941-2002.
52 Wharfe Street (inferred to have amalgamated with 225 Colborne Street East)	Approximately 30 m south of the Corridors	PCA 11 – A potential commercial trucking terminal was listed in the municipal directories in 1936 and 1946. PCA 52 – Several automotive service garages were listed in the municipal directories between 1936-1955.
55 Wharfe Street (appears to have amalgamated with 63 Wharf Street)	Approximately 65 m south of the Corridors	PCA 28- Three USTs located west of the automotive garage as depicted on the 1950 FIP. PCA 52- A historical automotive garage was depicted on the 1950 and 1965 FIPs. Additionally, multiple automotive service garages were listed in the municipal directories between 1960-1975 (listed under 35 Wharfe Street, inferred to be 55 Wharfe Street based on FIP records)
59 Wharfe Street (appears to have amalgamated with 63 Wharf Street)	Approximately 70 m south of the Corridors	PCA Other- A historical coal storage was depicted on the 1950 FIP.
62 Wharfe Street (address location unknown)	Approximately 30m south of the Corridors	PCA 52 – An automotive service garage was listed in the municipal directories in 1946.
65-69 Wharfe Street (65 appears to have amalgamated with 63 Wharfe, and 69 appears to have amalgamated with 1100 Clarence Street South)	Approximately 65 m south of the Corridors	PCA 52 – Multiple automotive service garages were listed in the municipal directories between 1965-1986.
79 Wharfe Street (appears to have amalgamated with 63 Wharfe Street)	Approximately 65 m south of the Corridors)	PCA 28- A potential historical fuel service station was depicted on the 1950 FIP, which included three USTs east of the building. PCA 52- A historical automotive garage was depicted on the 1950 and 1965 FIPs.
3 & 11 Iroquois Street	South-adjacent to the Corridors	GEN- The property was registered as a generator of hazardous waste, which included light fuels between 2002-2004.

Address	Proximity	Potential Concern
110 Icomm Drive (appears to have amalgamated with 1100 Clarence Street South)	Approximately 70 m south of the Corridors	PCA Other- A historical coal storage was depicted on the 1950 FIP.
7 Bain Street (appears to have amalgamated with 225 Colborne Street East)	Approximately 40 m south of the Corridors	PCA 52 – A potential automotive service garage was listed in the municipal directories between 1940-1950.

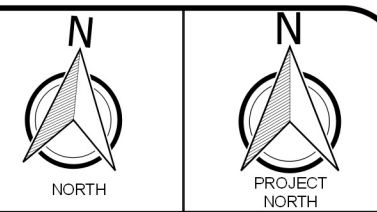
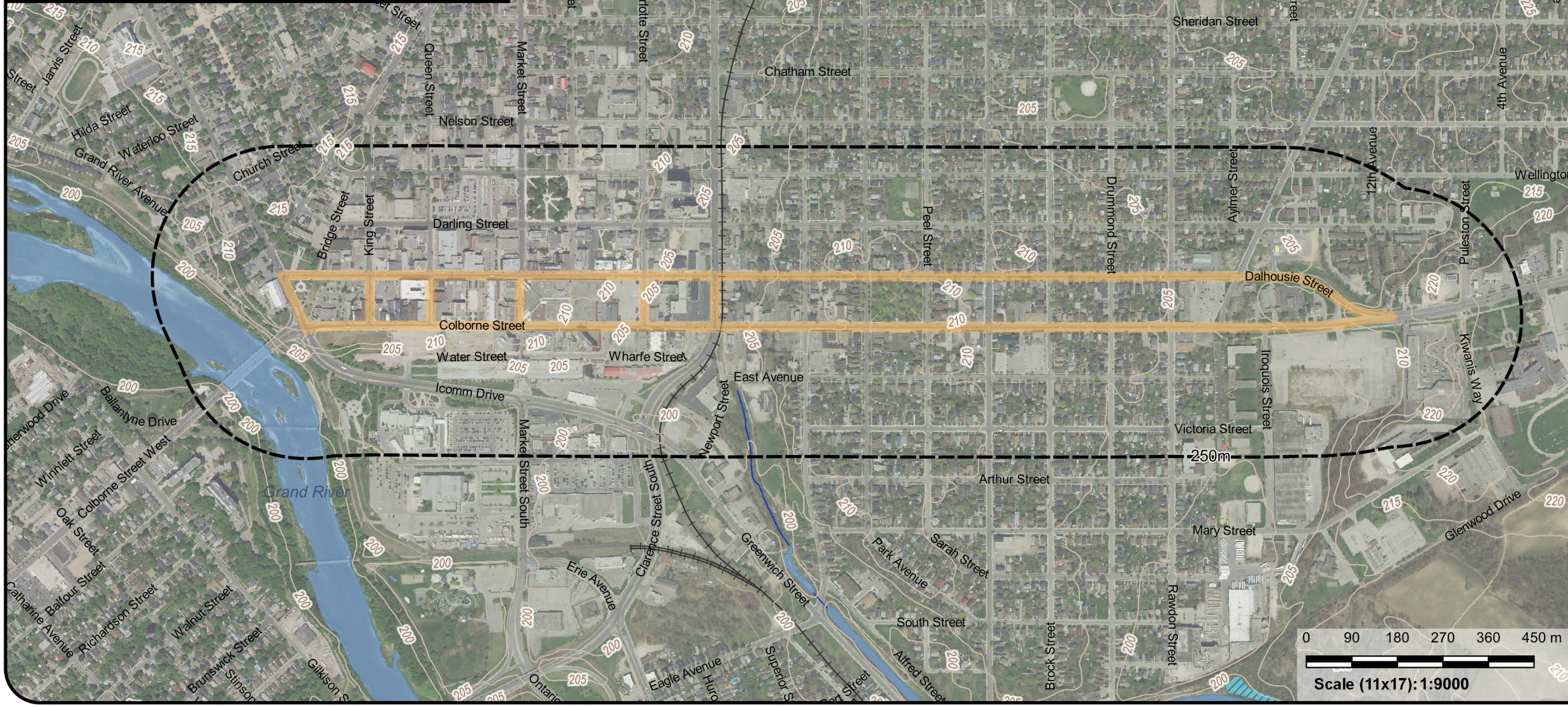
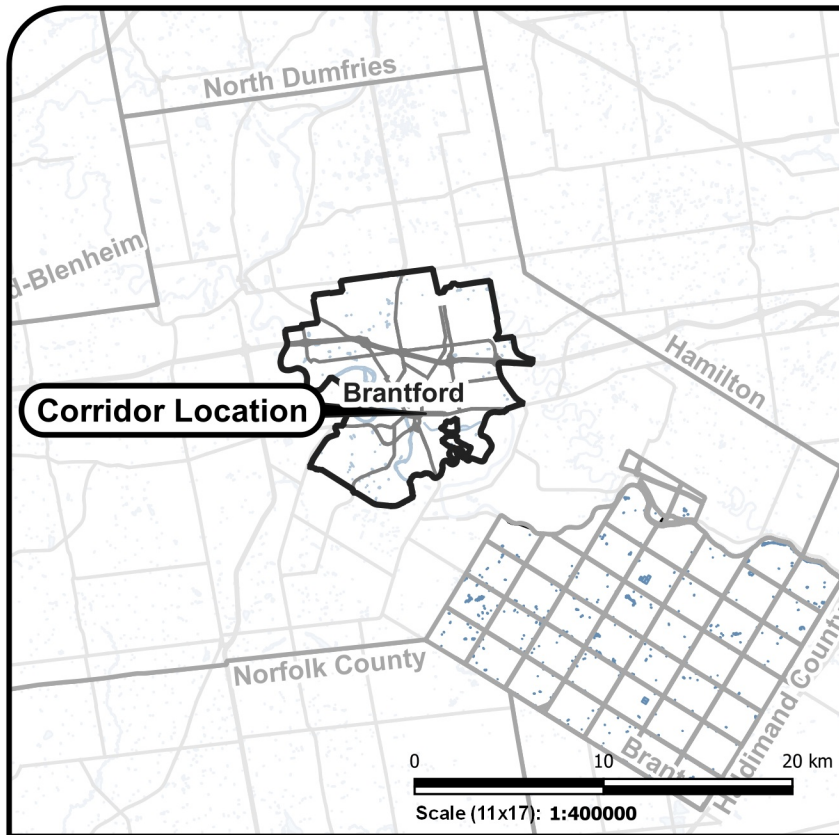
Notes:

Table should be read in conjunction with Figure 2

PCA # assigned in accordance with Schedul D, Table 2 of Ontario Regulation 153/04

Figures





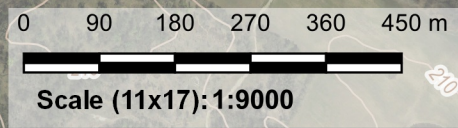
Legend

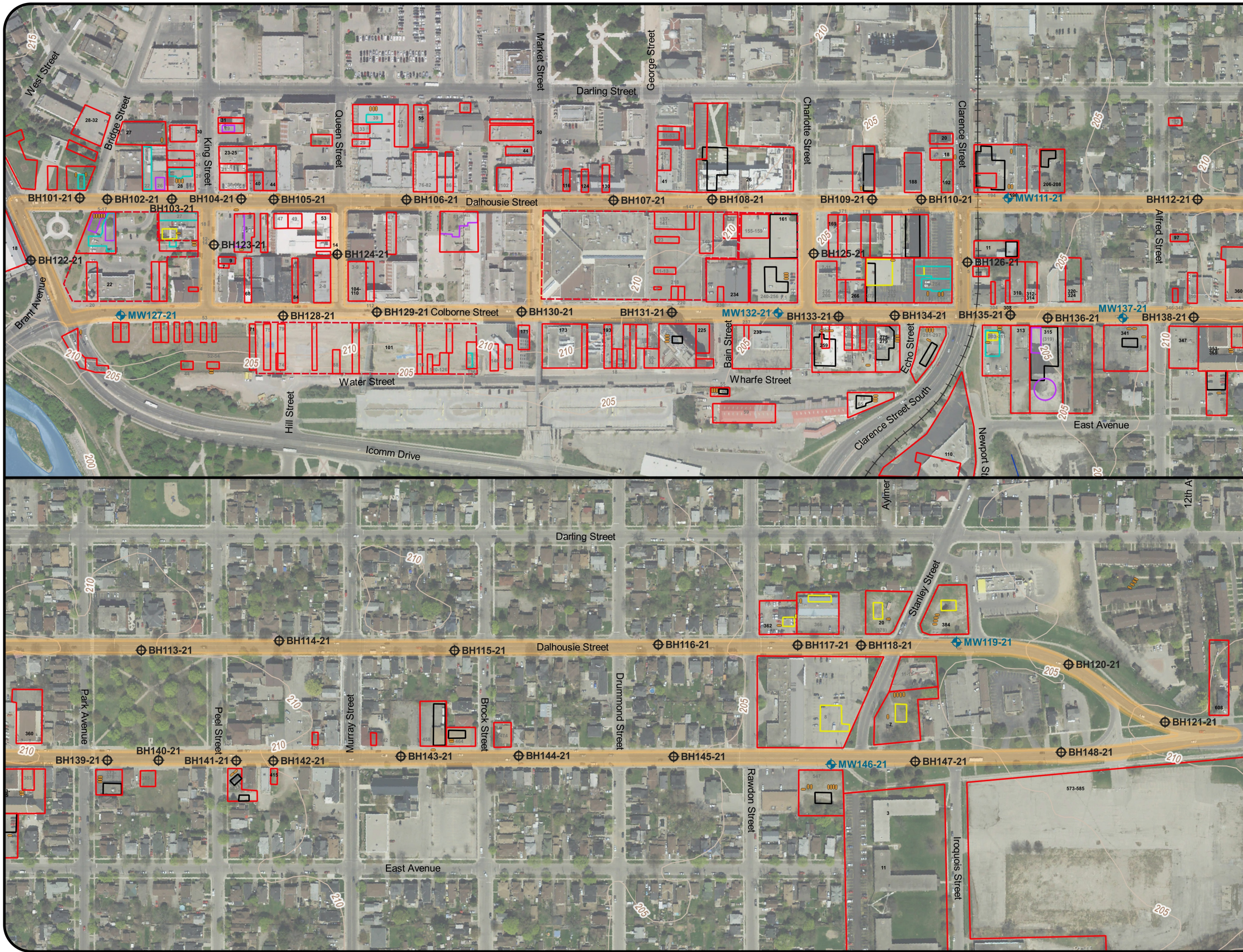
- Corridor Boundary
- 250m Study Area
- 5m Contours
- Railroad
- Non-Provincially Significant Wetland (Evaluated)
- Unevaluated Wetland
- Waterbody
- Water Courses
- ANSI

Data Sources:
 Contains information licensed under the Open Government License Ontario.
 Southwestern Ontario Orthophotography Project (2015)
 Source: Data provided by Ontario Ministry of Natural Resources and Forestry
 © Copyright: 2015 Queen's Printer of Ontario. All Rights Reserved.
 Project CRS: NAD83 / UTM zone 17N



Client	City of Brantford	
Project	Screening Level Phase I ESA	
Site	Downtown Brantford	
Title	Corridor Location	
Reviewed By	SCA	Project No 46995-100
Prepared By	SAR	Figure No
Drawn By	DRC	1
Date	June 2021	





Legend

- Corridor Boundary
- Building Footprint in multiple FIPs
- Building Footprint 1915 FIP
- Building Footprint 1950 FIP
- Building Footprint 1965 FIP
- Property of Potential Environmental Concern
- Select property boundaries are depicted with a red dashed line for the readers convenience
- Former UST
- Former AST
- 28 Municipal Address (MN)
- 26 No Longer a MN Address
- Railroad
- Waterbody
- Water Courses


Monitoring Locations

- Monitoring Well
- Borehole

Data Sources:

Contains information licensed under the Open Government License Ontario.

Southwestern Ontario Orthophotography Project (2015)
 Source: Data provided by Ontario Ministry of Natural Resources and Forestry
 © Copyright: 2015 Queen's Printer of Ontario. All Rights Reserved.



Scale (11x17): 1:3250

Project CRS: NAD83 / UTM zone 17N



Client
City of Brantford

Project
Screening Level Phase I ESA

Site
Downtown Brantford

Title
Potential Environmental Concerns Along Corridor



Reviewed By	SCA	Project No	46995-100
Prepared By	SAR	Figure No	2
Drawn By	DRC		
Date	June 2021		

Appendix A

Maps and Aerial Photographs



Legend

-  Site Boundary
-  250m Study Area

Data Sources:

National Air Photo Library Ottawa A9210-35 1945

0 80 160 240 320 400 m

Scale (11x17): 1:9000

Project CRS: NAD83 / UTM zone 17N



Engineers, Scientists, Surveyors
Ph. (519) 743-6500

Client

City of Brantford

Project

Screening Level Phase I ESA

Site

Downtown Brantford

Title

1945 Aerial Photograph

Reviewed By SCA

Prepared By SAR

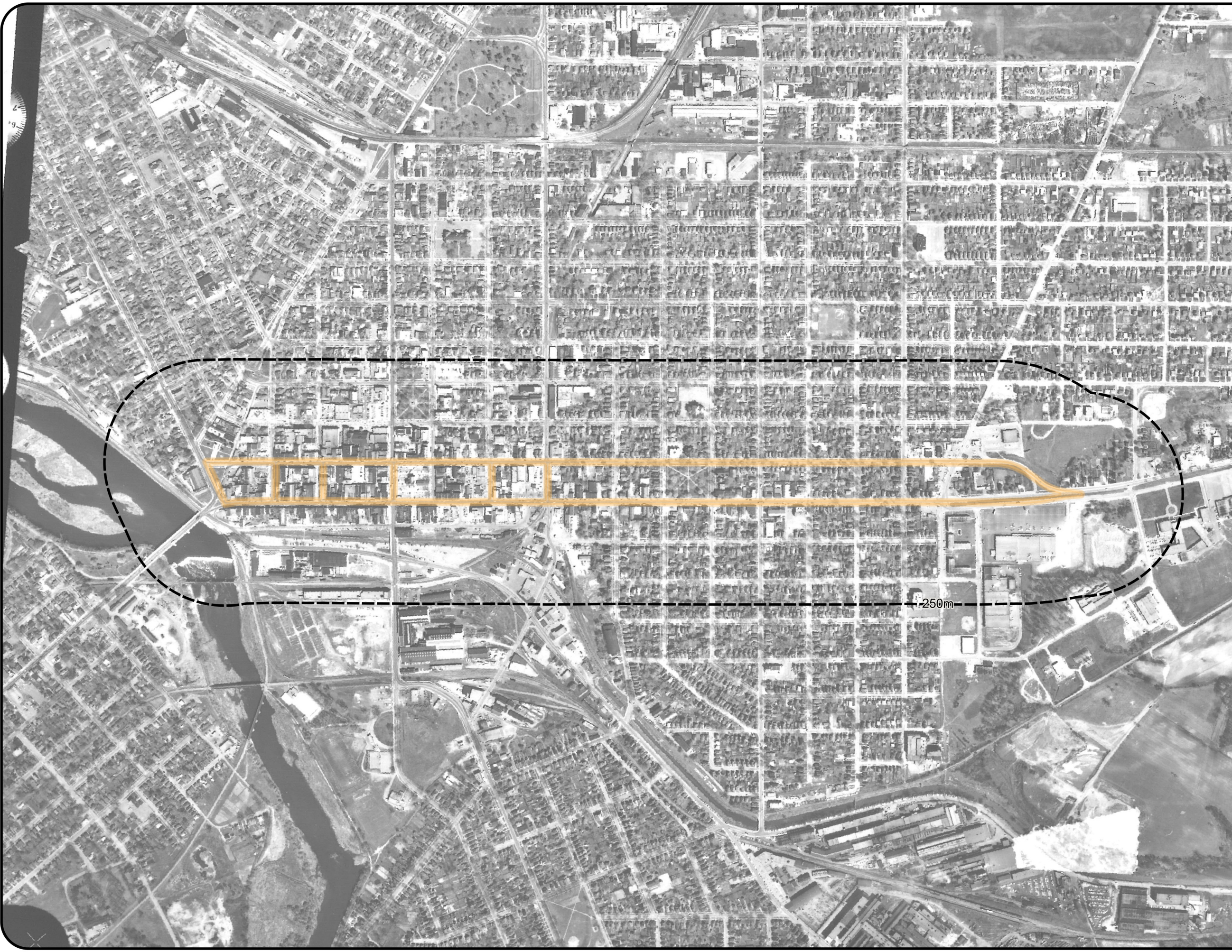
Drawn By DRC

Date July 2020

Project No 46995-100

Figure No


A



Legend

- Site Boundary
- 250m Study Area

Data Sources:
National Air Photo Library Ottawa A18348-209 1964



Scale (11x17): 1:9000

Project CRS: NAD83 / UTM zone 17N



Client	City of Brantford	
Project	Screening Level Phase I ESA	
Site	Downtown Brantford	
Title	1964 Aerial Photograph	
Reviewed By	SCA	
Prepared By	SAR	Project No 46995-100
Drawn By	DRC	Figure No
Date	July 2020	A



Legend

- Site Boundary
- 250m Study Area

Data Sources:

National Air Photo Library Ottawa A22898-178 1972

0 80 160 240 320 400 m



Scale (11x17): 1:9000

Project CRS: NAD83 / UTM zone 17N



Engineers, Scientists, Surveyors
Ph. (519) 743-6500

Client

City of Brantford

Project

Screening Level Phase I ESA

Site

Downtown Brantford

Title

1972 Aerial Photograph

Reviewed By SCA

Prepared By SAR

Drawn By DRC

Date July 2020

Project No 46995-100

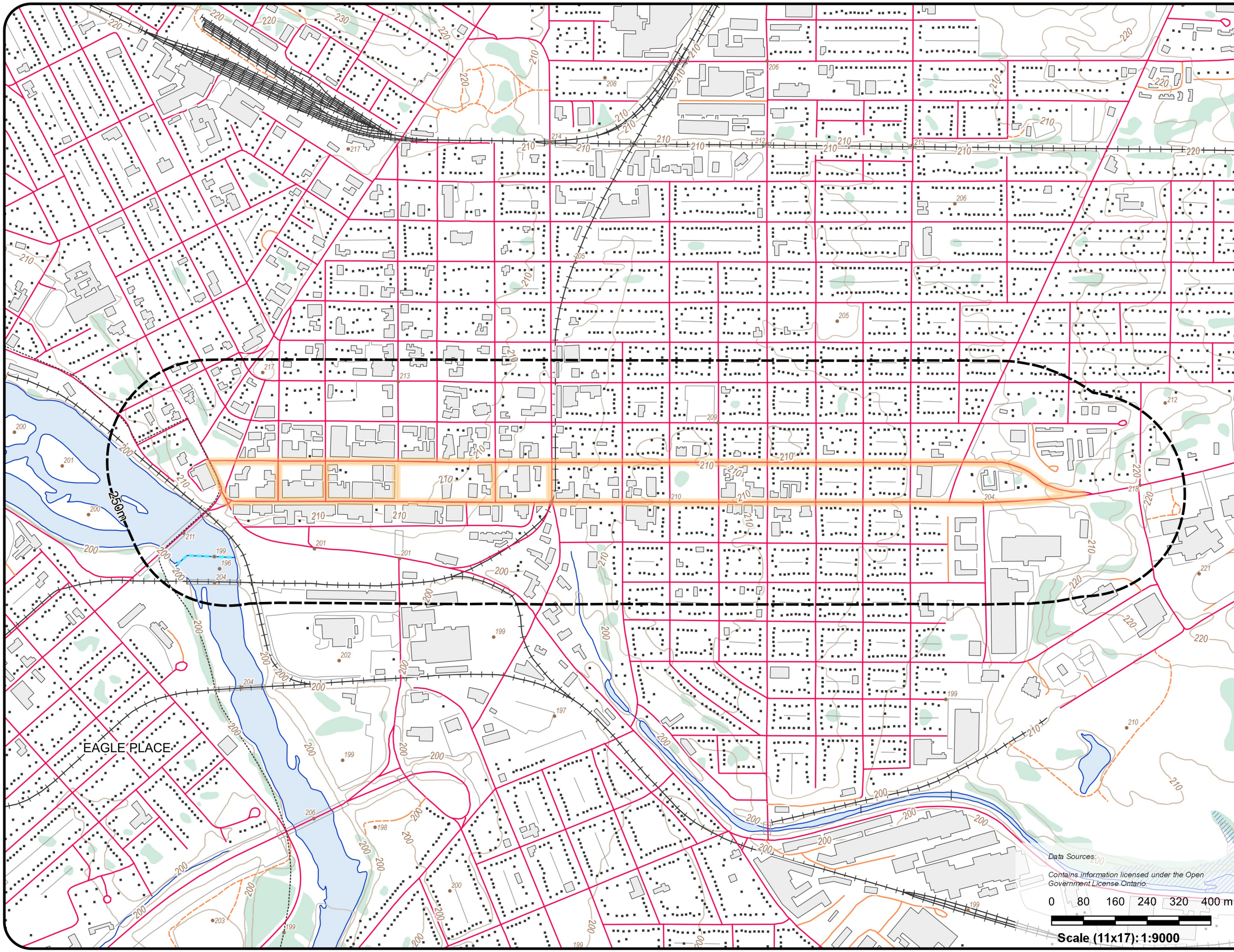
Figure No

A
























Project No: 46995-100 P:\P\46995\100\46995-100_esa1.0.qgz

AP1_OBM

May 13, 2020 - 00:44 - Plotted By: SRiederer



Legend

-  Site Boundary
-  250m Study Area
-  Spot Height
-  Tower
-  Building
-  Building to Scale
-  Lower Tier Municipality
-  Lot
-  Miscellaneous Line
-  Transport Line
-  Trail
-  Utility Line
- Road**
-  Primary
-  Secondary
-  Tertiary
-  Railroad
- Contour**
-  Major
-  Minor
-  Water Structure
-  Wetland
-  Waterbody
-  Watercourse
-  Wooded Area

Project CRS: NAD83 / UTM zone 17N



Client	City of Brantford		
Project	Screening Level Phase I ESA		
Site	Downtown Brantford		
Title	1986 OBM		
Reviewed By	SCA	Project No	46995-100
Prepared By	SAR	Figure No	A
Drawn By	DRC		
Date	July 2020		

Data Sources:
Contains information licensed under the Open Government License Ontario



Scale (11x17): 1:9000

Appendix B

ERIS Documents





DATABASE REPORT

Project Property: *Brantford Streetscaping
Downtown Brantford
Brantford ON*

Project No: *46995-100*

Report Type: *Quote - Custom-Build Your Own Report*

Order No: *20200428050*

Requested by: *MTE Consultants Inc.*

Date Completed: *May 25, 2020*

Table of Contents

Table of Contents.....	2
Executive Summary.....	3
Executive Summary: Report Summary.....	4
Executive Summary: Site Report Summary - Project Property.....	6
Executive Summary: Site Report Summary - Surrounding Properties.....	7
Executive Summary: Summary By Data Source.....	44
Map.....	86
Aerial.....	87
Topographic Map.....	88
Detail Report.....	89
Unplottable Summary.....	260
Unplottable Report.....	262
Appendix: Database Descriptions.....	277
Definitions.....	286

Notice: IMPORTANT LIMITATIONS and YOUR LIABILITY

Reliance on information in Report: This report DOES NOT replace a full Phase I Environmental Site Assessment but is solely intended to be used as a database review of environmental records.

License for use of information in Report: No page of this report can be used without this cover page, this notice and the project property identifier. The information in Report(s) may not be modified or re-sold.

Your Liability for misuse: Using this Service and/or its reports in a manner contrary to this Notice or your agreement will be in breach of copyright and contract and ERIS may obtain damages for such mis-use, including damages caused to third parties, and gives ERIS the right to terminate your account, rescind your license to any previous reports and to bar you from future use of the Service.

No warranty of Accuracy or Liability for ERIS: The information contained in this report has been produced by ERIS Information Limited Partnership ("ERIS") using various sources of information, including information provided by Federal and Provincial government departments. The report applies only to the address and up to the date specified on the cover of this report, and any alterations or deviation from this description will require a new report. This report and the data contained herein does not purport to be and does not constitute a guarantee of the accuracy of the information contained herein and does not constitute a legal opinion nor medical advice. Although ERIS has endeavored to present you with information that is accurate, ERIS disclaims, any and all liability for any errors, omissions, or inaccuracies in such information and data, whether attributable to inadvertence, negligence or otherwise, and for any consequences arising therefrom. Liability on the part of ERIS is limited to the monetary value paid for this report.

Trademark and Copyright: You may not use the ERIS trademarks or attribute any work to ERIS other than as outlined above. This Service and Report (s) are protected by copyright owned by ERIS Information Limited Partnership. Copyright in data used in the Service or Report(s) (the "Data") is owned by ERIS or its licensors. The Service, Report(s) and Data may not be copied or reproduced in whole or in any substantial part without prior written consent of ERIS.

Executive Summary

Property Information:

Project Property: *Brantford Streetscaping
Downtown Brantford Brantford ON*

Project No: *46995-100*

Order Information:

Order No: *20200428050*

Date Requested: *April 28, 2020*

Requested by: *MTE Consultants Inc.*

Report Type: *Quote - Custom-Build Your Own Report*

Historical/Products:

Executive Summary: Report Summary

<i>Database</i>	<i>Name</i>	<i>Searched</i>	<i>Project Property</i>	<i>Boundary to 0.25km</i>	<i>Total</i>
AAGR	<i>Abandoned Aggregate Inventory</i>	N	-	-	-
AGR	<i>Aggregate Inventory</i>	N	-	-	-
AMIS	<i>Abandoned Mine Information System</i>	N	-	-	-
ANDR	<i>Anderson's Waste Disposal Sites</i>	N	-	-	-
AST	<i>Aboveground Storage Tanks</i>	N	-	-	-
AUWR	<i>Automobile Wrecking & Supplies</i>	N	-	-	-
BORE	<i>Borehole</i>	N	-	-	-
CA	<i>Certificates of Approval</i>	N	-	-	-
CDRY	<i>Dry Cleaning Facilities</i>	N	-	-	-
CFOT	<i>Commercial Fuel Oil Tanks</i>	N	-	-	-
CHEM	<i>Chemical Register</i>	N	-	-	-
CNG	<i>Compressed Natural Gas Stations</i>	N	-	-	-
COAL	<i>Inventory of Coal Gasification Plants and Coal Tar Sites</i>	N	-	-	-
CONV	<i>Compliance and Convictions</i>	Y	0	2	2
CPU	<i>Certificates of Property Use</i>	N	-	-	-
DRL	<i>Drill Hole Database</i>	N	-	-	-
EASR	<i>Environmental Activity and Sector Registry</i>	N	-	-	-
EBR	<i>Environmental Registry</i>	N	-	-	-
ECA	<i>Environmental Compliance Approval</i>	N	-	-	-
EEM	<i>Environmental Effects Monitoring</i>	N	-	-	-
EHS	<i>ERIS Historical Searches</i>	N	-	-	-
EIIS	<i>Environmental Issues Inventory System</i>	N	-	-	-
EMHE	<i>Emergency Management Historical Event</i>	N	-	-	-
EPAR	<i>Environmental Penalty Annual Report</i>	N	-	-	-
EXP	<i>List of Expired Fuels Safety Facilities</i>	N	-	-	-
FCON	<i>Federal Convictions</i>	N	-	-	-
FCS	<i>Contaminated Sites on Federal Land</i>	N	-	-	-
FOFT	<i>Fisheries & Oceans Fuel Tanks</i>	N	-	-	-
FRST	<i>Federal Identification Registry for Storage Tank Systems (FIRSTS)</i>	N	-	-	-
FST	<i>Fuel Storage Tank</i>	Y	0	9	9
FSTH	<i>Fuel Storage Tank - Historic</i>	Y	0	6	6
GEN	<i>Ontario Regulation 347 Waste Generators Summary</i>	Y	0	308	308
GHG	<i>Greenhouse Gas Emissions from Large Facilities</i>	N	-	-	-
HINC	<i>TSSA Historic Incidents</i>	N	-	-	-
IAFT	<i>Indian & Northern Affairs Fuel Tanks</i>	N	-	-	-
INC	<i>Fuel Oil Spills and Leaks</i>	N	-	-	-

<i>Database</i>	<i>Name</i>	<i>Searched</i>	<i>Project Property</i>	<i>Boundary to 0.25km</i>	<i>Total</i>
LIMO	<i>Landfill Inventory Management Ontario</i>	N	-	-	-
MINE	<i>Canadian Mine Locations</i>	N	-	-	-
MNR	<i>Mineral Occurrences</i>	N	-	-	-
NATE	<i>National Analysis of Trends in Emergencies System (NATES)</i>	N	-	-	-
NCPL	<i>Non-Compliance Reports</i>	N	-	-	-
NDFT	<i>National Defense & Canadian Forces Fuel Tanks</i>	N	-	-	-
NDSP	<i>National Defense & Canadian Forces Spills</i>	N	-	-	-
NDWD	<i>National Defence & Canadian Forces Waste Disposal Sites</i>	N	-	-	-
NEBI	<i>National Energy Board Pipeline Incidents</i>	N	-	-	-
NEBP	<i>National Energy Board Wells</i>	N	-	-	-
NEES	<i>National Environmental Emergencies System (NEES)</i>	N	-	-	-
NPCB	<i>National PCB Inventory</i>	Y	0	3	3
NPRI	<i>National Pollutant Release Inventory</i>	N	-	-	-
OGWE	<i>Oil and Gas Wells</i>	N	-	-	-
OOGW	<i>Ontario Oil and Gas Wells</i>	N	-	-	-
OPCB	<i>Inventory of PCB Storage Sites</i>	N	-	-	-
ORD	<i>Orders</i>	N	-	-	-
PAP	<i>Canadian Pulp and Paper</i>	N	-	-	-
PCFT	<i>Parks Canada Fuel Storage Tanks</i>	N	-	-	-
PES	<i>Pesticide Register</i>	N	-	-	-
PINC	<i>Pipeline Incidents</i>	N	-	-	-
PRT	<i>Private and Retail Fuel Storage Tanks</i>	Y	0	18	18
PTTW	<i>Permit to Take Water</i>	N	-	-	-
REC	<i>Ontario Regulation 347 Waste Receivers Summary</i>	N	-	-	-
RSC	<i>Record of Site Condition</i>	N	-	-	-
RST	<i>Retail Fuel Storage Tanks</i>	Y	0	13	13
SCT	<i>Scott's Manufacturing Directory</i>	Y	0	31	31
SPL	<i>Ontario Spills</i>	Y	0	67	67
SRDS	<i>Wastewater Discharger Registration Database</i>	N	-	-	-
TANK	<i>Anderson's Storage Tanks</i>	N	-	-	-
TCFT	<i>Transport Canada Fuel Storage Tanks</i>	N	-	-	-
VAR	<i>Variances for Abandonment of Underground Storage Tanks</i>	N	-	-	-
WDS	<i>Waste Disposal Sites - MOE CA Inventory</i>	N	-	-	-
WDSH	<i>Waste Disposal Sites - MOE 1991 Historical Approval Inventory</i>	N	-	-	-
WWIS	<i>Water Well Information System</i>	N	-	-	-
Total:			0	457	457

Executive Summary: Site Report Summary - Project Property

<i>Map Key</i>	<i>DB</i>	<i>Company/Site Name</i>	<i>Address</i>	<i>Dir/Dist (m)</i>	<i>Elev diff (m)</i>	<i>Page Number</i>
--------------------	-----------	--------------------------	----------------	---------------------	--------------------------	------------------------

No records found in the selected databases for the project property.

Executive Summary: Site Report Summary - Surrounding Properties

<i>Map Key</i>	<i>DB</i>	<i>Company/Site Name</i>	<i>Address</i>	<i>Dir/Dist (m)</i>	<i>Elev Diff (m)</i>	<i>Page Number</i>
1	GEN	Conskil Construction Inc.	360 Colborne Street Brantford ON N3S 3N5	W/0.5	-0.09	89
2	GEN	Telephone City Developments Ltd.	363 Colborne St. E. Brantford ON N3S-3N2	SW/61.3	0.91	89
2	GEN	Grand River Community Health Centre	363 Colborne Street Brantford ON	SW/61.3	0.91	89
2	GEN	VON Canada	363 Colborne Street Brantford ON N3S 3N2	SW/61.3	0.91	90
2	GEN	Grand River Community Health Centre	363 Colborne Street Brantford ON N3S 3N2	SW/61.3	0.91	90
2	GEN	Grand River Community Health Centre	363 Colborne Street Brantford ON N3S 3N2	SW/61.3	0.91	90
2	GEN	VON Canada	363 Colborne Street Brantford ON N3S 3N2	SW/61.3	0.91	91
2	GEN	Grand River Community Health Centre	363 Colborne Street Brantford ON N3S 3N2	SW/61.3	0.91	91
2	GEN	VON Canada	363 Colborne Street Brantford ON N3S 3N2	SW/61.3	0.91	91
2	GEN	Grand River Community Health Centre	363 Colborne Street Brantford ON N3S 3N2	SW/61.3	0.91	91
2	GEN	VON Canada	363 Colborne Street Brantford ON N3S 3N2	SW/61.3	0.91	92
2	GEN	VON Canada	363 Colborne Street Brantford ON N3S 3N2	SW/61.3	0.91	92

<i>Map Key</i>	<i>DB</i>	<i>Company/Site Name</i>	<i>Address</i>	<i>Dir/Dist (m)</i>	<i>Elev Diff (m)</i>	<i>Page Number</i>
<u>3</u>	GEN	Grand River Community Health Centre	363 Colborne Street Brantford ON N3S 3N2	SW/60.7	0.91	<u>92</u>
<u>4</u>	SPL		401 Colborne St. Brantford ON N3S 3N4	ESE/47.9	0.30	<u>93</u>
<u>5</u>	SPL	The Corporation of the City of Brantford	Peel & Colborne St. Brantford ON	ESE/37.2	0.30	<u>93</u>
<u>6</u>	GEN	REID AND DELEYE CONTRACTORS	351 COLBORNE STREET BRANTFORD ON	WSW/48.5	-0.15	<u>94</u>
<u>7</u>	GEN	822882 ONT. INC, TOP HAT CLEANERS	97 ALFRED STREET BRANTFORD ON N3S 5G1	W/32.2	-0.13	<u>94</u>
<u>7</u>	GEN	822882 ONT. INC, TOP HAT CLEANERS 37-514	97 ALFRED STREET BRANTFORD ON N3S 5G1	W/32.2	-0.13	<u>94</u>
<u>7</u>	GEN	TOP HAT CLEANERS	97 ALFRED STREET BRANTFORD ON N3S 5G1	W/32.2	-0.13	<u>94</u>
<u>7</u>	GEN	822882 ONTARIO INC.	822882 ONTARIO INCORPORATED 97 ALFRED STREET BRANTFORD ON N3S 5G1	W/32.2	-0.13	<u>95</u>
<u>8</u>	GEN	Health Clinic Pharmacies	349 Colborne Street Brantford ON	WSW/59.2	-0.16	<u>95</u>
<u>8</u>	GEN	Health Clinic Pharmacies	349 Colborne Street Brantford ON N3S 3N2	WSW/59.2	-0.16	<u>95</u>
<u>9</u>	GEN	NORTHWAY MERCURY SALES LTD	347 COLBORNE ST BRANTFORD ON N3S 3N2	WSW/88.3	0.92	<u>96</u>
<u>9</u>	GEN	Grand River Community Health Centre	347 Colborne Street Brantford ON N3S 3N2	WSW/88.3	0.92	<u>96</u>
<u>9</u>	GEN	Grand River Community Health Centre	347 Colborne Street Brantford ON N3S 3N2	WSW/88.3	0.92	<u>96</u>

<i>Map Key</i>	<i>DB</i>	<i>Company/Site Name</i>	<i>Address</i>	<i>Dir/Dist (m)</i>	<i>Elev Diff (m)</i>	<i>Page Number</i>
9	GEN	Grand River Community Health Centre	347 Colborne Street Brantford ON N3S 3N2	WSW/88.3	0.92	96
9	GEN	Ontario Health Clinic	347 Colborne Street Brantford ON	WSW/88.3	0.92	97
9	GEN	Grand River Community Health Centre	347 Colborne Street Brantford ON	WSW/88.3	0.92	97
9	GEN	JRD Corporation	347 Colborne Street Brantford ON N3S 3N2	WSW/88.3	0.92	97
9	GEN	JRD Corporation	347 Colborne Street Brantford ON N3S 3N2	WSW/88.3	0.92	98
9	GEN	JRD Corporation	347 Colborne Street Brantford ON N3S 3N2	WSW/88.3	0.92	98
9	GEN	JRD Corporation	347 Colborne Street Brantford ON N3S 3N2	WSW/88.3	0.92	98
9	GEN	JRD Corporation	347 Colborne Street Brantford ON N3S 3N2	WSW/88.3	0.92	99
10	SPL		426 Colborne Street Brantford ON	E/30.6	-0.03	99
11	GEN	Bove Drugs Limited	320 COLBORNE ST.W BRANTFORD ON N3T 1M2	W/8.6	-5.74	99
11	GEN	Bove Drugs Limited	320 COLBORNE ST.W BRANTFORD ON N3T 1M2	W/8.6	-5.74	100
11	GEN	Bove Drugs Limited	320 COLBORNE ST.W BRANTFORD ON N3T 1M2	W/8.6	-5.74	100
11	GEN	Bove Drugs Limited	320 COLBORNE ST.W BRANTFORD ON N3T 1M2	W/8.6	-5.74	100

Map Key	DB	Company/Site Name	Address	Dir/Dist (m)	Elev Diff (m)	Page Number
12	SPL		COLBORNE ST. AND MURRAY ST. INTERSECTION<UNOFFICIAL> Brantford ON	E/37.6	-0.32	101
13	SPL	Union Gas Limited	81 East Ave #2 Brantford ON	ESE/169.6	-0.05	101
14	GEN	UNION GAS LIMITED	BRANTFORD DIVISION OFFICE 315 COLBORNE BRANTFORD ON N3T 5M4	WSW/74.6	-3.19	102
14	GEN	UNION GAS LIMITED	BRANTFORD DIVISION OFFICE 315 COLBORNE STREET BRANTFORD ON N3S 3N1	WSW/74.6	-3.19	102
14	GEN	UNION GAS LIMITED 39-246	BRANTFORD DIVISION OFFICE 315 COLBORNE STREET BRANTFORD ON N3S 3N1	WSW/74.6	-3.19	102
14	GEN	UNION GAS LIMITED	315 COLBORNE STREET BRANTFORD ON N3T 5M4	WSW/74.6	-3.19	103
14	GEN	UNION GAS LIMITED	315 COLBORNE STREET BRANTFORD ON N3S 3N1	WSW/74.6	-3.19	103
14	GEN	UNION GAS LIMITED	315 COLBORNE STREET BRANTFORD ON N3S 3N1	WSW/74.6	-3.19	103
14	GEN	UNION GAS LIMITED	315 COLBORNE STREET BRANTFORD ON N3T 5M4	WSW/74.6	-3.19	104
14	GEN	UNION GAS LIMITED	315 COLBORNE STREET BRANTFORD ON	WSW/74.6	-3.19	104
14	GEN	UNION GAS LIMITED	315 COLBORNE STREET BRANTFORD ON N3T 5M4	WSW/74.6	-3.19	104
14	GEN	UNION GAS LIMITED	315 COLBORNE STREET BRANTFORD ON N3T 5M4	WSW/74.6	-3.19	105

Map Key	DB	Company/Site Name	Address	Dir/Dist (m)	Elev Diff (m)	Page Number
14	GEN	UNION GAS LIMITED	315 COLBORNE STREET BRANTFORD ON N3T 5M4	WSW/74.6	-3.19	105
15	SCT	KOPY KAT PRINTING	204 DELHOUSIE ST BRANTFORD ON N3S 3T7	W/84.4	-7.96	106
16	SPL		310 Colborne Street Wwest Brantford ON N3S 3M9	W/13.7	-8.51	106
16	GEN	LaFarge Construction	310 Colborne St. Brantford ON N3S 3M9	W/13.7	-8.51	106
17	GEN	Union Gas Limited	11 East Ave Brantford ON N3S 7P4	SW/170.7	-0.92	107
17	SCT	Alti Packaging Systems Inc.	11 East Ave Brantford ON N3S 7P4	SW/170.7	-0.92	107
17	GEN	Union Gas Limited	11 East Ave Brantford ON N3S 7P4	SW/170.7	-0.92	107
17	GEN	Union Gas Limited	11 East Ave Brantford ON N3S 7P4	SW/170.7	-0.92	108
17	GEN	Union Gas Limited	11 East Ave Brantford ON N3S 7P4	SW/170.7	-0.92	108
17	GEN	Union Gas Limited	11 East Ave Brantford ON	SW/170.7	-0.92	108
18	SPL	ESSO PETROLEUM CANADA	196 DALHOUSIE ST. SERVICE STATION BRANTFORD CITY ON N3S 3T7	W/92.3	-7.96	109
18	PRT	FIRST BRANT HOLDINGS INC	196 DALHOUSIE ST BRANTFORD ON N3S 3T7	W/92.3	-7.96	109
18	RST	OLCO GAS BAR & CARWASH	196 DALHOUSIE ST BRANTFORD ON N3S3T7	W/92.3	-7.96	110

Map Key	DB	Company/Site Name	Address	Dir/Dist (m)	Elev Diff (m)	Page Number
18	RST	OLCO PETROLEUM	196 DALHOUSIE ST BRANTFORD ON N3S 3T7	W/92.3	-7.96	110
18	RST	OLCO GAS BAR	196 DALHOUSIE ST BRANTFORD ON N3S 3T7	W/92.3	-7.96	110
18	FSTH	DIVA PETROLEUM O/A GAS STN	196 DALHOUSIE ST BRANTFORD ON N3S 3T7	W/92.3	-7.96	110
18	FSTH	DIVA PETROLEUM O/A GAS STN	196 DALHOUSIE ST BRANTFORD ON N3S 3T7	W/92.3	-7.96	111
18	FST	1785428 ONTARIO INC	196 DALHOUSIE ST BRANTFORD ON N3S 3T7	W/92.3	-7.96	111
18	FST	1785428 ONTARIO INC	196 DALHOUSIE ST BRANTFORD ON N3S 3T7	W/92.3	-7.96	111
18	FST	1785428 ONTARIO INC	196 DALHOUSIE ST BRANTFORD ON N3S 3T7	W/92.3	-7.96	112
19	SPL	SCOTHOLME LIQUID TRANSFER	OLCO GAS STATION, CORNER OF CLARENCE & DALHOUSIE TANK TRUCK (CARGO) BRANTFORD CITY ON	W/63.3	-7.96	112
20	SPL		Clarence and Dalhousie, Brantford Brantford ON	W/63.4	-7.96	112
21	SPL	The Corporation of the City of Brantford	East Ave & Newport Brantford ON	WSW/136.3	-10.12	113
21	SPL	The Corporation of the City of Brantford	Newport and East St Brantford ON	WSW/136.3	-10.12	113
22	SPL	SERVICE STATION	192 DALHOUSIE && CLARENCE (N.O.S.) BRANTFORD ON	W/87.9	-7.96	114
23	PRT	PIONEER PETROLEUMS ATTN LOLA LAURIE	HWY 2 E BRANTFORD ON	WSW/64.7	-9.26	114

Map Key	DB	Company/Site Name	Address	Dir/Dist (m)	Elev Diff (m)	Page Number
23	PRT	PIONEER PETROLEUMS ATTN LOLA LAURIE	281 COLBORNE ST BRANTFORD ON N3T2H3	WSW/64.7	-9.26	115
23	PRT	PIONEER PETROLEUMS ATTN LOLA LAURIE	HWY 2 E BRANTFORD ON	WSW/64.7	-9.26	115
24	GEN	ABC RADIATOR SERVICES LTD.	154 DARLING ST. BRANTFORD ON N3S 3W6	WNW/212.3	-7.04	115
24	GEN	ABC RADIATOR SERVICES LTD. 02-309	154 DARLING ST. BRANTFORD ON N3S 3W6	WNW/212.3	-7.04	115
24	GEN	City Cab (Brantford Darling Street) ltd	154 Darling st Brantford ON N3S 3W6	WNW/212.3	-7.04	115
24	GEN	City Cab (Brantford Darling Street) ltd	154 Darling st Brantford ON N3S 3W6	WNW/212.3	-7.04	116
24	GEN	City Cab (Brantford Darling Street) ltd	154 Darling st Brantford ON N3S 3W6	WNW/212.3	-7.04	116
24	GEN	City Cab (Brantford Darling Street) ltd	154 Darling st Brantford ON N3S 3W6	WNW/212.3	-7.04	116
25	GEN	WORK WEAR CORP OF CDA LTD	143 WELLINGTON ST. BRANTFORD ON N3S 3Y8	WNW/240.2	-6.26	117
25	GEN	WORK WEAR CORP. OF CANADA LTD.	143 WELLINGTON ST. BRANTFORD ON N3S 3Y8	WNW/240.2	-6.26	117
25	GEN	WORK WEAR (OUT OF BUSINESS)NADA LTD.	143 WELLINGTON STREET BRANTFORD ON N3S 3Y8	WNW/240.2	-6.26	117
25	GEN	WORK WEAR CORPORATION OF CANADA LTD.	143 WELLINGTON STREET BRANTFORD ON N3S 3Y8	WNW/240.2	-6.26	118
25	GEN	WORK WEAR CORP. OF CAN (OUT OF BUSINESS)	143 WELLINGTON STREET BRANTFORD ON N3S 3Y8	WNW/240.2	-6.26	118

Map Key	DB	Company/Site Name	Address	Dir/Dist (m)	Elev Diff (m)	Page Number
25	GEN	Brantford Young Men's Women's Association	143 Wellington Street Brantford ON N3S 3Y8	WNW/240.2	-6.26	119
26	SPL	Colbourne Auto Detailing	474 Colbourne St E Brantford ON N3S 3P1	E/28.1	-2.44	119
27	GEN	MCKERLIE MILLEN (ONTARIO)	188 DALHOUSIE STREET BRANTFORD ON N3T 2J7	W/93.0	-7.81	119
27	GEN	MCKERLIE MILLEN (ONTARIO)	188 DALHOUSIE STREET BRANTFORD ON N3T 2J7	W/93.0	-7.81	120
27	GEN	MCKERLIE MILLEN INC.	188 DALHOUSIE STREET BRANTFORD ON N3T 2J7	W/93.0	-7.81	120
27	GEN	MCKERLIE MILLEN INC. 26-123	188 DALHOUSIE STREET BRANTFORD ON N3T 2J7	W/93.0	-7.81	120
27	GEN	MCKERLIE MILLEN (SEE & USE ON2231924)	188 DALHOUSIE STREET BRANTFORD ON N3T 2J7	W/93.0	-7.81	121
27	GEN	CARQUEST CANADA LTD.	188 DALHOUSIE STREET BRANTFORD ON N3T 2J7	W/93.0	-7.81	121
27	GEN	CARQUEST (OUT OF BUSINESS)	188 DALHOUSIE STREET BRANTFORD ON N3T 2J7	W/93.0	-7.81	122
28	GEN	BRANTFORD, CITY OF	FIRE DEPARTMENT 50 NEWPORT STREET BRANTFORD ON N3S 2V9	WSW/219.9	-9.96	122
28	GEN	BRANTFORD, CITY OF 05-391	FIRE DEPARTMENT 50 NEWPORT STREET BRANTFORD ON N3S 2V9	WSW/219.9	-9.96	123
28	GEN	BRANTF(OUT OF BUSINESS)	FIRE DEPARTMENT 50 NEWPORT STREET BRANTFORD ON N3S 2V9	WSW/219.9	-9.96	123

Map Key	DB	Company/Site Name	Address	Dir/Dist (m)	Elev Diff (m)	Page Number
29	SPL	Unavailable<UNOFFICIAL>	150 Darling Street<UNOFFICIAL> Brantford ON	WNW/193.1	-5.07	123
30	SCT	CASTELLI BAKERY	180 DALHOUSIE ST BRANTFORD ON N3T 2J7	W/111.4	-5.90	124
31	SCT	ECOLAB LTD.	172 DALHOUSIE ST BRANTFORD ON N3T 2J7	W/76.0	-6.44	124
32	SCT	HURRYPRINT INC	169 DALHOUSIE ST BRANTFORD ON N3T 2J6	W/39.7	-6.11	124
33	SPL	The Corporation of the City of Brantford	128 East Avenue Brantford ON	E/121.7	-5.00	125
34	SPL	unknown<UNOFFICIAL>	129 Wellington St Brantford ON N3T 5Z9	WNW/238.2	-4.96	125
34	SPL	PBW High Voltage<UNOFFICIAL>	129 Wellington St Brantford ON	WNW/238.2	-4.96	126
34	GEN	Timbercreek Asset Management Inc.	129 Wellington Street Brantford ON N3T 5Z9	WNW/238.2	-4.96	126
35	SPL	PRIVATE OWNER	STATION LOT PLUS COLBORNE, CLARENCE, DALHOUSIE AND CHARLOTTE STREETS MOTOR VEHICLE (OPERATING FLUID) BRANTFORD CITY ON	W/64.3	-3.96	126
36	SPL		63 Wharfe St. Brantford ON	WSW/121.1	-8.26	127
37	GEN	R & R COURIERS LTD.	LOT 14, CONC. 5- C/O 233 COLBORNE ST, SUITE 404, BRANTFORD TWP. OF BRANTFORD ON N3T 2H4	W/67.4	-6.16	128
37	GEN	R & R COURIERS LTD. 32-104	LOT 14, CONC. 5- C/O 233 COLBORNE ST, SUITE 404, BRANTFORD TWP. OF BRANTFORD ON N3T 2H4	W/67.4	-6.16	128

Map Key	DB	Company/Site Name	Address	Dir/Dist (m)	Elev Diff (m)	Page Number
37	GEN	IPharm	233 Colbourne St suite 401 brantford ON	W/67.4	-6.16	128
37	GEN	IPharm	233 Colbourne St Suite 401 Brantford ON	W/67.4	-6.16	128
37	GEN	IPharm	233 Colbourne St Suite 401 Brantford ON	W/67.4	-6.16	129
37	GEN	IPharm	233 Colborne St. Suite 401 Brantford ON	W/67.4	-6.16	129
37	GEN	iPharm	233 Colborne St. Suite 401 Brantford ON N3T 2H4	W/67.4	-6.16	129
37	GEN	iPharm	233 Colborne St. Suite 401 Brantford ON N3T 2H4	W/67.4	-6.16	130
37	GEN	IPharm	233 Colborne St. Suite 401 Brantford ON N3T 5N9	W/67.4	-6.16	130
37	GEN	iPharm	233 Colborne St. Suite 401 Brantford ON N3T 2H4	W/67.4	-6.16	130
37	GEN	iPharm	233 Colborne St. Suite 401 Brantford ON N3T 2H4	W/67.4	-6.16	131
38	GEN	Corporation of the City of Brantford	234 Colborne St. Brantford ON	W/23.1	-4.31	131
39	SPL		1-294 Darling Street Brantford ON	ENE/174.8	-5.11	131
40	SCT	Brantford Glass Inc.	150 Dalhousie St Brantford ON N3T 2J4	W/114.7	1.35	132
40	GEN	Brantford Glass Inc.	150 Dalhousie Street Brantford ON N3T 2J4	W/114.7	1.35	132

Map Key	DB	Company/Site Name	Address	Dir/Dist (m)	Elev Diff (m)	Page Number
40	SPL	D. Grant & Sons Limited; Wilfrid Laurier University	150 Dalhousie St. Brantford ON N3T 2J4	W/114.7	1.35	132
40	SPL		150 Delhousie street Brantford ON	W/114.7	1.35	133
40	GEN	Wilfrid Laurier University	150 Dalhousie Street Brantford ON N3T 2J4	W/114.7	1.35	133
40	GEN	Wilfrid Laurier University	150 Dalhousie Street Brantford ON N3T 2J4	W/114.7	1.35	134
40	GEN	Wilfrid Laurier University	150 Dalhousie Street Brantford ON N3T 2J4	W/114.7	1.35	134
41	GEN	Vicano Construction Ltd	41 George St Brantford ON N3T 2Y2	W/111.2	2.17	135
42	GEN	SOBEY'S INCORPORATED	50 MARKET STREET SOUTH BRANTFORD ON	WSW/250.0	-9.96	135
42	GEN	1195493 Ontario Ltd.	50 Market St. South Brantford ON N3T 2H3	WSW/250.0	-9.96	135
42	GEN	1195493 Ontario Ltd.	50 Market St. South Brantford ON N3T 2H3	WSW/250.0	-9.96	135
42	GEN	Earl R. Ward&Co.LTD/FreshCo Pharmacy 7847	50 Market Street S. Brantford ON N3S2E3	WSW/250.0	-9.96	136
42	GEN	Earl R. Ward&Co.LTD/FreshCo Pharmacy 7847	50 Market Street S. Brantford ON N3S2E3	WSW/250.0	-9.96	136
43	SCT	TCS COATINGS INC.	205 COLBORNE ST BRANTFORD ON N3T 2G8	W/67.8	-3.58	136
43	GEN	Brantford Life Care Pharmacy/Clinic	205 Colborne St Brantford ON N3T2G8	W/67.8	-3.58	136

Map Key	DB	Company/Site Name	Address	Dir/Dist (m)	Elev Diff (m)	Page Number
43	GEN	Brantford Life Care Pharmacy/Clinic	205 Colborne St Brantford ON N3T2G8	W/67.8	-3.58	137
43	GEN	Brantford Life Care Pharmacy/Clinic	205 Colborne St Brantford ON N3T2G8	W/67.8	-3.58	137
43	GEN	Brantford Life Care Pharmacy/Clinic	205 Colborne St Brantford ON N3T2G8	W/67.8	-3.58	137
43	GEN	Brantford Life Care Pharmacy/Clinic	205 Colborne St Brantford ON N3T2G8	W/67.8	-3.58	138
44	GEN	Wilfrid Laurier University	73 George Street Brantford ON	WNW/221.2	2.08	138
44	GEN	Wilfrid Laurier University	73 George Street Brantford ON	WNW/221.2	2.08	139
44	GEN	Wilfrid Laurier University	73 George Street Brantford ON	WNW/221.2	2.08	139
44	GEN	Wilfrid Laurier University	73 George Street Brantford ON	WNW/221.2	2.08	140
44	GEN	Wilfrid Laurier University	73 George Street Brantford ON	WNW/221.2	2.08	141
44	GEN	Wilfrid Laurier University	73 George Street Brantford ON	WNW/221.2	2.08	141
44	GEN	Wilfrid Laurier University	73 George Street Brantford ON N3T 2Y3	WNW/221.2	2.08	142
44	GEN	Wilfrid Laurier University	73 George Street Brantford ON N3T 2Y3	WNW/221.2	2.08	143
44	GEN	Wilfrid Laurier University	73 George Street Brantford ON N3T 2Y3	WNW/221.2	2.08	144

Map Key	DB	Company/Site Name	Address	Dir/Dist (m)	Elev Diff (m)	Page Number
44	GEN	Wilfrid Laurier University	73 George Street Brantford ON N3T 2Y3	WNW/221.2	2.08	145
45	GEN	Wilfrid Laurier University	73 George Street Brantford ON N3T 2Y3	WNW/226.4	2.08	146
46	SCT	A B B	1 MARKET ST SUITE 303 BRANTFORD ON N3T 6C8	W/16.3	0.43	147
46	GEN	JAPAN CAMERA CENTRE-1 HOUR PHOTO 22-235	EATON MARKET SQUARE 1 MARKET SQUARE BRANTFORD ON N3T 6C8	W/16.3	0.43	147
46	GEN	JAPAN CAMERA	680346 ONTARIO LTD. 1 MARKET STREET, EATON MARKET SQUARE BRANTFORD ON N3T 6C8	W/16.3	0.43	147
46	GEN	JAPAN CAMERA(SEE&USE ON0889813) 22-235	680346 ONTARIO LTD. 1 MARKET STREET, EATON MARKET SQUARE BRANTFORD ON N3T 6C8	W/16.3	0.43	148
46	GEN	IVANHOE CAMBRIDGE INC.	1 Market Street, Suite 201 Brantford ON N3T 6C8	W/16.3	0.43	148
46	GEN	Ivanhoe Cambridge	1 Market Street Brantford ON N3T 6C8	W/16.3	0.43	148
46	GEN	Wilfrid Laurier University	1 Market St. Brantford ON N3T6C8	W/16.3	0.43	148
46	GEN	Wilfrid Laurier University	1 Market St. Brantford ON N3T6C8	W/16.3	0.43	148
47	GEN	Belko Construction Inc	193 Colborne St Brantford ON	W/67.5	-2.23	149
47	GEN	ACT Greenwood Ltd.	193 Colborne Street BRANTFORD ON N3T 2G8	W/67.5	-2.23	149
47	GEN	ACT Greenwood Ltd.	193 Colborne Street BRANTFORD ON N3T 2G8	W/67.5	-2.23	149

<i>Map Key</i>	<i>DB</i>	<i>Company/Site Name</i>	<i>Address</i>	<i>Dir/Dist (m)</i>	<i>Elev Diff (m)</i>	<i>Page Number</i>
47	GEN	ACT Greenwood Ltd.	193 Colborne Street BRANTFORD ON N3T 2G8	W/67.5	-2.23	150
47	GEN	ACT Greenwood Ltd.	193 Colborne Street BRANTFORD ON N3T 2G8	W/67.5	-2.23	150
48	GEN	G. Kavikondala Enterprises Ltd.	10 STANLEY ST, UNIT 6 BRANTFORD ON N3S 7N4	E/16.1	-7.41	150
48	GEN	G. Kavikondala Enterprises Ltd.	10 STANLEY ST, UNIT 6 BRANTFORD ON N3S 7N4	E/16.1	-7.41	150
48	GEN	G. Kavikondala Enterprises Ltd.	10 STANLEY ST, UNIT 6 BRANTFORD ON N3S 7N4	E/16.1	-7.41	151
48	GEN	G. Kavikondala Enterprises Ltd.	10 STANLEY ST, UNIT 6 BRANTFORD ON N3S 7N4	E/16.1	-7.41	151
49	GEN	Imperial Oil	547 Colborne Street Brantford ON N3S3P4	E/77.3	-7.83	151
50	SCT	Community Living Brant	366 Dalhousie St Brantford ON N3S 3W2	E/95.9	-6.65	152
51	SPL	ESSO PETROLEUM	KIPPS ESSO 547 COLBORNE ST. SERVICE STATION BRANTFORD CITY ON N3S 3P4	E/79.4	-7.71	152
51	PRT	682468 ONTARIO INC COLBORNE ST DIVISION	547 COLBORNE ST BRANTFORD ON N3S 3P4	E/79.4	-7.71	153
51	GEN	Imperial Oil	547 Colborne Street Brantford ON	E/79.4	-7.71	153
51	GEN	Imperial Oil	547 Colborne Street Brantford ON N3S3P4	E/79.4	-7.71	153
51	GEN	Imperial Oil	547 Colborne Street Brantford ON N3S3P4	E/79.4	-7.71	154

Map Key	DB	Company/Site Name	Address	Dir/Dist (m)	Elev Diff (m)	Page Number
51	GEN	Imperial Oil	547 Colborne Street Brantford ON N3S3P4	E/79.4	-7.71	154
51	GEN	Imperial Oil	547 Colborne Street Brantford ON N3S3P4	E/79.4	-7.71	154
52	SPL		95 Darling St CHURCH FIRE<UNOFFICIAL> Brantford ON N3T 2K7	W/133.4	3.09	155
52	GEN	Victoria Park Clinic	95 Darling Street Brantford ON N3T 2K7	W/133.4	3.09	155
52	GEN	Victoria Park Clinic	95 Darling Street Brantford ON N3T 2K7	W/133.4	3.09	155
52	GEN	Victoria Park Clinic	95 Darling Street Brantford ON N3T 2K7	W/133.4	3.09	156
52	GEN	Victoria Park Clinic	95 Darling Street Brantford ON N3T 2K7	W/133.4	3.09	156
52	GEN	Victoria Park Clinic	95 Darling Street Brantford ON N3T 2K7	W/133.4	3.09	156
52	GEN	Victoria Park Clinic	95 Darling Street Brantford ON N3T 2K7	W/133.4	3.09	156
52	GEN	Victoria Park Clinic	95 Darling Street Brantford ON	W/133.4	3.09	157
52	GEN	TOWARDS RECOVERY CLINICS	95 DARLING STREET BRANTFORD ON N3T 2K7	W/133.4	3.09	157
52	GEN	Aqua drugs limited	95 Darling St. Brantford ON N3T 2K7	W/133.4	3.09	157
52	GEN	1621991 Ontario Inc.	95 Darling St. Brantford ON N3T 2K7	W/133.4	3.09	158
52	GEN	ACT Greenwood Ltd.	95 Darling Street Brantford ON N3T 2K7	W/133.4	3.09	158

Map Key	DB	Company/Site Name	Address	Dir/Dist (m)	Elev Diff (m)	Page Number
52	GEN	TOWARDS RECOVERY CLINICS	95 DARLING STREET BRANTFORD ON N3T 2K7	W/133.4	3.09	158
52	GEN	Victoria Park Clinic	95 Darling Street Brantford ON N3T 2K7	W/133.4	3.09	158
52	GEN	Aqua drugs limited	95 Darling St. Brantford ON N3T 2K7	W/133.4	3.09	159
53	GEN	Aqua Drugs Limited	95 Darling St. Brantford ON N3T 2K7	W/146.2	3.09	159
54	SPL	The Corporation of the City of Brantford; Wendys Restaurant	78 Icomm Dr Brantford ON N3S 2X5	WSW/226.9	-10.04	159
55	GEN	BRANTFORD, CORP. OF THE CITY OF	CITY OF BRANTFORD PUBLIC LIBRARY 173 COLBORNE STREET BRANTFORD ON N3T 2G8	W/66.3	-0.84	160
55	GEN	BRANTFORD, CORP. OF THE CITY OF 05-581	CITY OF BRANTFORD PUBLIC LIBRARY 173 COLBORNE STREET BRANTFORD ON N3T 2G8	W/66.3	-0.84	160
55	GEN	BRANTFORD, CORP. OF THE CITY OF	173 COLBORNE STREET BRANTFORD ON N3T 2G8	W/66.3	-0.84	160
55	GEN	BRANTFORD, CORP. OF THE CITY OF	BRANTFORD PUBLIC LIBRARY 173 COLBORNE STREET BRANTFORD ON N3T 2G8	W/66.3	-0.84	161
55	SPL		173 COLBURNE ST<UNOFFICIAL> Brantford ON	W/66.3	-0.84	161
55	GEN	Brantford Public Library	173 Colborne Street Brantford ON N3T 2G8	W/66.3	-0.84	162
55	GEN	Brantford Public Library	173 Colborne Street Brantford ON N3T 2G8	W/66.3	-0.84	162

Map Key	DB	Company/Site Name	Address	Dir/Dist (m)	Elev Diff (m)	Page Number
56	PRT	BRANT DAIRY CO LTD	368 DALHOUSIE ST BRANTFORD ON	E/72.0	-6.00	162
57	GEN	Liquor Control Board of Ontario	22 Market Street South Brantford ON N3S 2E3	WSW/218.7	-9.35	162
58	SPL	PETRO-CANADA	7 STANLEY ST. SERVICE STATION BRANTFORD CITY ON N3S 6L7	E/5.4	-5.58	163
58	GEN	PETRO CANADA PRODUCTS 30-859	7 STANLEY STREET, BRANTFORD C/O 5140 YONGE ST., SUITE 200 NORTH YORK ON N3S 6L7	E/5.4	-5.58	163
58	GEN	Clarkway Construction Ltd	7 Stanley Street Brantford ON N3S 6L7	E/5.4	-5.58	164
58	GEN	Clarkway Construction Ltd	7 Stanley Street Brantford ON N3S 6L7	E/5.4	-5.58	164
58	GEN	Suncor Energy Inc.	7 Stanley Street Brantford ON N3S 6L7	E/5.4	-5.58	164
58	GEN	Suncor Energy Inc.	7 Stanley Street Brantford ON	E/5.4	-5.58	164
58	GEN	Suncor Energy Inc.	7 Stanley Street Brantford ON N3S 6L7	E/5.4	-5.58	165
58	GEN	Suncor Energy Inc.	7 Stanley Street Brantford ON N3S 6L7	E/5.4	-5.58	165
58	GEN	Suncor Energy Inc.	7 Stanley Street Brantford ON N3S 6L7	E/5.4	-5.58	165
58	GEN	Suncor Energy Inc.	7 Stanley Street Brantford ON N3S 6L7	E/5.4	-5.58	166
58	GEN	Suncor Energy Products Partnership	7 Stanley Street Brantford ON N3S 6L7	E/5.4	-5.58	166

Map Key	DB	Company/Site Name	Address	Dir/Dist (m)	Elev Diff (m)	Page Number
59	SPL	The Corporation of the City of Brantford	Market and Icomm at the Casino entrance Brantford ON	WSW/180.3	-7.38	166
59	SPL	The Corporation of the City of Brantford	Market St and Icomm Dr Brantford ON	WSW/180.3	-7.38	167
60	GEN	Hassan El-Awour dentistry profession corp	164 Colborne St. W., Suite 5A Brantford ON N3T1L2	W/35.7	1.62	167
60	GEN	Hassan El-Awour dentistry profession corp	164 Colborne St. W., Suite 5A Brantford ON N3T1L2	W/35.7	1.62	168
61	GEN	Vicano Developments Ltd.	102 DALHOUSIE ST BRANTFORD ON	W/85.9	4.04	168
62	GEN	HOLSTEIN CANADA	171 COLBORNE ST., PRINT DEPT. P.O. BOX 610 BRANTFORD ON N3T 6C9	W/65.9	0.49	168
62	GEN	HOLSTEIN CANADA	171 COLBORNE STREET BRANTFORD ON N3T 6C9	W/65.9	0.49	169
62	GEN	HOLSTEIN CANADA 19-425	171 COLBORNE ST., PRINT DEPT. P.O. BOX 610 BRANTFORD ON N3T 6C9	W/65.9	0.49	169
62	GEN	Delta Elevator Co Ltd	171 Colborne Street Brantford ON N3T 6C9	W/65.9	0.49	169
62	GEN	Delta Elevator Co Ltd	171 Colborne Street Brantford ON N3T 6C9	W/65.9	0.49	169
63	GEN	LADY BRANTFORD LIMITED	3 and 11 IROQUOIS STREET BRANTFORD ON N3S 6N8	E/123.6	-7.11	170
64	SPL		50 Market St Brantford ON N3T 2Z5	W/129.8	4.04	170
65	SPL		50 Market Street Brantford ON	W/133.2	4.04	171

<i>Map Key</i>	<i>DB</i>	<i>Company/Site Name</i>	<i>Address</i>	<i>Dir/Dist (m)</i>	<i>Elev Diff (m)</i>	<i>Page Number</i>
66	SPL	Brant Stereo<UNOFFICIAL>	44 Market St Brantford ON	W/116.4	4.04	171
67	GEN	Corporation of the City of Brantford	35 to 151 Colborne St. Brantford ON N3T 2G7	W/63.6	0.46	171
68	SPL	PETRO-CANADA	384 DALHOUSIE ST. SERVICE STATION BRANTFORD CITY ON	E/94.5	-5.29	172
68	PRT	SCOTT & RICKS SERVICE	384 DALHOUSIE ST BRANTFORD ON	E/94.5	-5.29	172
68	GEN	Clarkway Construction Ltd	384 Dalhousie Street Brantford ON N3S 3P6	E/94.5	-5.29	173
68	GEN	Clarkway Construction Ltd	384 Dalhousie Street Brantford ON N3S 3P6	E/94.5	-5.29	173
68	GEN	Suncor Energy Inc.	384 Dalhousie Street Brantford ON N3S 3P6	E/94.5	-5.29	173
68	GEN	Suncor Energy Inc.	384 Dalhousie Street Brantford ON	E/94.5	-5.29	173
68	GEN	Suncor Energy Inc.	384 Dalhousie Street Brantford ON N3S 3P6	E/94.5	-5.29	174
68	GEN	Suncor Energy Inc.	384 Dalhousie Street Brantford ON N3S 3P6	E/94.5	-5.29	174
68	GEN	Suncor Energy Inc.	384 Dalhousie Street Brantford ON N3S 3P6	E/94.5	-5.29	174
68	GEN	Suncor Energy Inc.	384 Dalhousie Street Brantford ON N3S 3P6	E/94.5	-5.29	175
68	GEN	Suncor Energy Products Partnership	384 Dalhousie Street Brantford ON N3S 6M1	E/94.5	-5.29	175

Map Key	DB	Company/Site Name	Address	Dir/Dist (m)	Elev Diff (m)	Page Number
69	PRT	CANADIAN TIRE CORP LTD PETROLEUM DIVISION - SUSAN	573 COLBORNE ST E BRANTFORD ON N3S 3M7	E/50.3	-4.13	175
69	PRT	W V DUFRAT LTD CANADIAN TIRE STORE	573 COLBORNE ST E BRANTFORD ON N3S 3M7	E/50.3	-4.13	176
69	PRT	SOUTH WESTERN ONTARIO PROPANE DIV 998131 ONTARIO L	573 COLBORNE ST E BRANTFORD ON N3S3M7	E/50.3	-4.13	176
69	SPL	HARMAC TRANSPORTATION	573 COLBORNE ST., CANADIAN TIRE GAS BAR TANK TRUCK (CARGO) BRANTFORD CITY ON N3S 3M7	E/50.3	-4.13	176
69	GEN	1225415 Ontrio Ltd.	573 Colborne Street Brantford ON N3S 3M7	E/50.3	-4.13	176
69	GEN	1225415 Ontario Ltd.	573 Colborne Street Brantford ON N3S 3M7	E/50.3	-4.13	177
70	RST	SUNRISE PETROLEUM	129 COLBORNE ST BRANTFORD ON N3T2G7	W/60.8	-0.12	177
70	GEN	Gallo Bros Paving Ltd.	129 Colburne Stree Brantford ON	W/60.8	-0.12	177
71	SPL	Norm's Bargain Center<UNOFFICIAL>	behind 78 Dalhousie St Brantford ON N3T 2J2	W/79.9	3.04	177
72	SPL	UNKNOWN	583 COLBORNE ST. E. BRANTFORD CITY ON	E/51.0	-2.78	178
73	SPL	SNC-Lavalin Inc.	58-70 Dalhousie Street Brantford ON N3T 2J2	W/78.0	3.04	178
73	SPL		58-70 Dalhousie St. Brantford ON	W/78.0	3.04	179

Map Key	DB	Company/Site Name	Address	Dir/Dist (m)	Elev Diff (m)	Page Number
74	GEN	GVT. OF CAN. - PUBLIC WORKS CANADA	GOVERNMENT OFFICES 58 DALHOUSIE STREET BRANTFORD ON N3T 2J2	W/139.3	3.00	179
74	GEN	PUBLIC WORKS CANADA	GOVERNMENT OFFICES 58 DALHOUSIE STREET BRANTFORD ON	W/139.3	3.00	180
74	GEN	Brookfield LePage Johnson Controls	58 Dalhousie St. Brantford ON N3T 2J2	W/139.3	3.00	180
74	SPL		58 Dalhousie St. Brantford ON N3T 2J2	W/139.3	3.00	180
74	GEN	SNC Lavalin ProFac	58 Dalhousie St. Brantford ON N3T 2J2	W/139.3	3.00	180
75	CONV	KRAKOW MEAT PRODUCTS LIMITED	BRANTFORD ON	W/19.4	1.72	181
75	CONV	KRAKOW MEAT PRODUCTS LIMITED	BRANTFORD ON	W/19.4	1.72	182
76	SPL	GATES CANADA INC.	GATES, IROQUOIS ST. BRANTFORD CITY ON	E/249.9	-7.80	182
76	SPL	GATES CANADA INC.	BRANTFORD CITY ON	E/249.9	-7.80	183
76	SPL	GATES CANADA	50 IROQUOIS ST BRANTFORD, ONT BRANTFORD CITY ON N3S 7R6	E/249.9	-7.80	183
76	NPCB	GATES CANADA INC.	P.O. BOX 640; 50 IROQUOIS STREET BRANTFORD ON N3S 7R6	E/249.9	-7.80	184
76	SCT	GATES CANADA INC.	50 IROQUOIS ST BRANTFORD ON N3S 7R6	E/249.9	-7.80	184
76	SPL	GATES CANADA	50 IROQUOIS ST BRANTFORD, ONT BRANTFORD CITY ON N3S 7R6	E/249.9	-7.80	184

<i>Map Key</i>	<i>DB</i>	<i>Company/Site Name</i>	<i>Address</i>	<i>Dir/Dist (m)</i>	<i>Elev Diff (m)</i>	<i>Page Number</i>
76	GEN	GATES CANADA INC	P.O. BOX 640 50 IROQUOIS ST. BRANTFORD ON N3S 7R6	E/249.9	-7.80	185
76	GEN	GATES CANADA INC. 16-023	50 IROQUOIS STREET BRANTFORD ON N3S 7R6	E/249.9	-7.80	185
76	GEN	GATES CANADA INC 16-023	P.O. BOX 640 50 IROQUOIS ST. BRANTFORD ON N3S 7R6	E/249.9	-7.80	186
76	GEN	GATES CANADA INC.	50 IROQUOIS STREET BRANTFORD ON N3S 7R6	E/249.9	-7.80	186
76	GEN	GATES (OUT OF BUSINESS)	50 IROQUOIS STREET BRANTFORD ON N3S 7R6	E/249.9	-7.80	187
76	NPCB	GATES CANADA INC.	PO BOX 640 50 IROQUOIS STREET BRANTFORD ON N3S 7R6	E/249.9	-7.80	188
76	NPCB	GATES CANADA INC.	50 IROQUOIS STREET BRANTFORD ON N3S 7R6	E/249.9	-7.80	188
76	GEN	Latham Splash Canada Inc.	50 Iroquois Street Brantford ON N3S 7R6	E/249.9	-7.80	188
76	GEN	Latham Splash Canada Inc.	50 Iroquois Street Brantford ON N3S 7R6	E/249.9	-7.80	188
76	GEN	Latham Splash Canada Inc.	50 Iroquois Street Brantford ON	E/249.9	-7.80	189
76	GEN	Latham Splash Canada Inc.	50 Iroquois Street Brantford ON N3S 7R6	E/249.9	-7.80	189
76	GEN	Latham Splash Canada Inc.	50 Iroquois Street Brantford ON N3S 7R6	E/249.9	-7.80	189
76	GEN	Latham Splash Canada Inc.	50 Iroquois Street Brantford ON N3S 7R6	E/249.9	-7.80	190

Map Key	DB	Company/Site Name	Address	Dir/Dist (m)	Elev Diff (m)	Page Number
76	GEN	Pleasureway Pools & Distribution Inc.	50 Iroquois Street, Unit 1 Brantford ON N3S 7R6	E/249.9	-7.80	190
77	SCT	Digital da Vinci Inc.	110 Colborne St Brantford ON N3T 2G6	W/11.7	1.69	190
78	GEN	Lyle Sylvester	41 Wellington Street Brantford ON	W/243.2	4.04	190
79	SPL	Ontario Lottery and Gaming Corporation<UNOFFICIAL>	40 Icomm Drive Brantford ON N3S 7S9	WSW/222.8	-6.20	191
79	SPL	City of Brantford	40 Icomm Drive Brantford ON N3S 7S9	WSW/222.8	-6.20	191
79	GEN	Ontario Lottery & Gaming Corporation	40 Icomm Drive Brantford ON N3S 7S9	WSW/222.8	-6.20	192
79	GEN	Ontario Lottery & Gaming Corporation	40 Icomm Drive Brantford ON N3S 7S9	WSW/222.8	-6.20	192
79	GEN	OLG Casino Brantford	40 Icomm Drive Brantford ON N3S 7S9	WSW/222.8	-6.20	192
79	GEN	Ontario Lottery & Gaming Corporation	40 Icomm Drive Brantford ON N3S 7S9	WSW/222.8	-6.20	192
79	GEN	Ontario Lottery & Gaming Corporation	40 Icomm Drive Brantford ON	WSW/222.8	-6.20	193
79	GEN	Ontario Lottery & Gaming Corporation	40 Icomm Drive Brantford ON N3S 7S9	WSW/222.8	-6.20	193
79	GEN	Ontario Lottery & Gaming Corporation	40 Icomm Drive Brantford ON N3S 7S9	WSW/222.8	-6.20	193
79	GEN	Ontario Lottery & Gaming Corporation	40 Icomm Drive Brantford ON N3S 7S9	WSW/222.8	-6.20	194

Map Key	DB	Company/Site Name	Address	Dir/Dist (m)	Elev Diff (m)	Page Number
79	GEN	Ontario Lottery & Gaming Corporation	40 Icomm Drive Brantford ON N3S 7S9	WSW/222.8	-6.20	194
79	GEN	Ontario Gaming West GTA Limited Partnership	40 Icomm Drive Brantford ON N3S 7S9	WSW/222.8	-6.20	194
79	GEN	Ontario Gaming West GTA Limited Partnership	40 Icomm Drive Brantford ON N3S 7S9	WSW/222.8	-6.20	195
80	SPL	BRANTFORD, CITY OF	COLBORNE ST & QUEEN ST SANITARY SEWER BRANTFORD ON	W/34.1	1.69	195
81	SCT	Hurryprint Inc	54 Dalhousie St Brantford ON N3T 2H8	W/80.6	2.71	196
81	SCT	Hurryprint Inc.	54 Dalhousie St Brantford ON N3T 3H8	W/80.6	2.71	196
81	GEN	FOTO SOURCE BRANTFORD	54 DALHOUSIE STREET BRANTFORD ON N3T 2H8	W/80.6	2.71	196
82	SPL		40 Queen Street Brantford ON N3T 3B2	W/143.7	3.01	196
82	GEN	Your Homes of Brantford	40 Queen Street Brantford ON N3T 3B2	W/143.7	3.01	197
82	GEN	Your Homes of Brantford	40 Queen Street Brantford ON N3T 3B2	W/143.7	3.01	197
83	GEN	The Expositor	P.O. Box 965 Dalhousie Street Brantford ON N3T 5S8	W/54.2	2.01	197
84	SCT	STUDIO T MULTIMEDIA INC.	89 COLBORNE ST BRANTFORD ON N3T 2G4	W/49.0	1.06	197
85	GEN	Darling Court Developments	44 Queen Street Brantford ON N3T 3B4	W/209.1	4.04	198

Map Key	DB	Company/Site Name	Address	Dir/Dist (m)	Elev Diff (m)	Page Number
85	SPL	Access Restoration Services<UNOFFICIAL>	44 Queen Street Brantford ON	W/209.1	4.04	198
86	SPL	The Corporation of the City of Brantford	Water Street and Hill Street Brantford ON	W/95.3	-0.92	198
87	SCT	Southam Publications Inc. - A CanWest Company - The Expositor	53 Dalhousie St Brantford ON N3T 2H9	W/18.4	2.04	199
87	SCT	Southam Publications Inc. - A CanWest Company - The Expositor	53 Dalhousie St Brantford ON N3T 2H9	W/18.4	2.04	199
87	GEN	EXPOSITOR, THE	53 DALHOUSIE STREET BRANTFORD ON N3T 2H9	W/18.4	2.04	199
87	GEN	EXPOSITOR, THE	53 DALHOUSIE STREET BRANTFORD ON N3T 2H9	W/18.4	2.04	200
87	GEN	EXPOSITOR, THE 14-071	53 DALHOUSIE STREET BRANTFORD ON N3T 2H9	W/18.4	2.04	200
87	SCT	The Expositor	53 Dalhousie St Brantford ON N3T 5S8	W/18.4	2.04	201
87	GEN	Sun Media	53 Dalhousie Street Brantford ON N3T 2H9	W/18.4	2.04	201
87	GEN	Vicano Developments Limited	53 Dalhousie Street Brantford ON N3T 2H9	W/18.4	2.04	201
88	SPL	Union Gas Limited	359 Darling St, Unit 39, Brantford Brantford ON	E/93.4	-2.01	202
89	GEN	SOUTHAM INC. SEE & USE ON0394400	EXPOSITOR DIV. 49 - 53 DALHOUSIE ST. BRANTFORD ON N3T 2H9	W/34.6	2.04	202

Map Key	DB	Company/Site Name	Address	Dir/Dist (m)	Elev Diff (m)	Page Number
89	GEN	SOUTHAM INC. SEE & USE ON0394400 35-213	EXPOSITOR DIV. 49 - 53 DALHOUSIE ST. BRANTFORD ON N3T 2H9	W/34.6	2.04	202
90	PRT	SUNOCO INC - THROUGH AGENT PIONEER PETROLEUMS MANA	75 COLBORNE ST BRANTFORD ON N3T2G4	W/54.0	1.18	203
90	FSTH	1263205 ONTARIO INC O/A GAS STN	75 COLBORNE ST BRANTFORD ON N3T 2G4	W/54.0	1.18	203
90	FSTH	1263205 ONTARIO INC O/A GAS STN	75 COLBORNE ST BRANTFORD ON N3T 2G4	W/54.0	1.18	203
91	SCT	MOORE NORTH AMERICA	38 DARLING ST UNIT 109 BRANTFORD ON N3T 6A8	W/198.0	4.04	204
91	SCT	MOORE CANADA	38 DARLING ST UNIT 109 BRANTFORD ON N3T 6A8	W/198.0	4.04	204
92	GEN	Vicano Developments Limited	30-38 Dalhousie Street Brantford ON N3T 2H8	W/93.8	2.01	204
93	GEN	Wilfrid Laurier University	100 Water St. Brantford ON N3T 2Y3	W/84.9	-0.96	204
94	GEN	Custom Colour T-Shirt	9 King St Brantford ON N3T 3C2	W/8.4	1.01	205
95	SPL		37 King St. Brantford ON	W/156.5	4.08	205
96	SCT	MOR SIGNS	608 Colburn St E Brantford ON N3S 3P7	E/32.3	3.30	206
96	SCT	Mor Signs Inc.	608 Colburn St E Brantford ON N3S 3P7	E/32.3	3.30	206
96	SCT	Mor Signs Inc.	608 Colburn St Brantford ON N3S 3P7	E/32.3	3.30	206

Map Key	DB	Company/Site Name	Address	Dir/Dist (m)	Elev Diff (m)	Page Number
96	SCT	Mor Signs Inc.	608 Colborne St Brantford ON N3S 3P7	E/32.3	3.30	206
97	SPL		CB located at King and Colborne St Brantford ON	W/34.3	0.17	206
97	SPL		Colborne St. and King St.<UNOFFICIAL> Brantford ON	W/34.3	0.17	207
98	SCT	Round Top Window Products Inc.	192 Mary St Brantford ON N3S 3C2	E/249.9	11.05	207
98	GEN	WESTCAN ELECTRICAL MFG INC	P.O. BOX 244 192 MARY STREET BRANTFORD ON N3S 3C2	E/249.9	11.05	208
98	GEN	WESTCAN ELECTRIC HEATING INC.	P.O. BOX 244 192 MARY STREET BRANTFORD ON N3S 3C2	E/249.9	11.05	208
98	GEN	WESTCAN ELECTRIC HEATING INC. 42-075	P.O. BOX 244 192 MARY STREET BRANTFORD ON N3S 3C2	E/249.9	11.05	208
98	GEN	WESTCAN ELECTRIC HEATING INC.	192 MARY STREET BRANTFORD ON N3S 3C2	E/249.9	11.05	209
98	GEN	ROUND TOP WINDOW PRODUCTS INC.	192 MARY STREET BRANTFORD ON N3S 3C2	E/249.9	11.05	209
98	GEN	Van-Di Machine LTD	192 Mary St Brantford ON	E/249.9	11.05	209
98	GEN	Van-Di Machine LTD	192 Mary St Brantford ON	E/249.9	11.05	210
98	GEN	Van-Di Machine LTD	192 Mary St Brantford ON N3S3C2	E/249.9	11.05	210
98	GEN	Van-Di Machine LTD	192 Mary St Brantford ON N3S3C2	E/249.9	11.05	210

Map Key	DB	Company/Site Name	Address	Dir/Dist (m)	Elev Diff (m)	Page Number
98	GEN	Van-Di Machine LTD	192 Mary St Brantford ON N3S3C2	E/249.9	11.05	211
98	GEN	Van-Di Machine LTD	192 Mary St Brantford ON N3S3C2	E/249.9	11.05	211
98	GEN	Van-Di Machine LTD	192 Mary St Brantford ON N3S3C2	E/249.9	11.05	212
99	GEN	De dwa da dehs nye's/Aboriginal Health Centre	36 King St.East Brantford ON N3T 3C5	W/140.4	3.35	212
99	GEN	De dwa da dehs nye's/Aboriginal Health Centre	36 King St.East Brantford ON N3T 3C5	W/140.4	3.35	212
99	GEN	De dwa da dehs nye's/Aboriginal Health Centre	36 King St.East Brantford ON	W/140.4	3.35	213
99	GEN	De dwa da dehs nye's/Aboriginal Health Centre	36 King St.East Brantford ON N3T 3C5	W/140.4	3.35	213
99	GEN	De dwa da dehs nye's/Aboriginal Health Centre	36 King St.East Brantford ON N3T 3C5	W/140.4	3.35	213
99	GEN	De dwa da dehs nye's/Aboriginal Health Centre	36 King St.East Brantford ON N3T 3C5	W/140.4	3.35	213
99	GEN	De dwa da dehs nye's/Aboriginal Health Centre	36 King St.East Brantford ON N3T 3C5	W/140.4	3.35	214
99	GEN	De dwa da dehs nye's/Aboriginal Health Centre	36 King St.East Brantford ON N3T 3C5	W/140.4	3.35	214
100	GEN	BRANTFORD, CORP. OF THE CITY OF	44 COLBORNE STREET BRANTFORD ON N3T 2G2	W/23.9	1.07	214
100	GEN	BRANTFORD, CORP. OF THE CITY OF 05-941	44 COLBORNE STREET, BRANTFORD C/O CITY HALL, 100 WELLINGTON SQUARE BRANTFORD ON N3T 2G2	W/23.9	1.07	215

<i>Map Key</i>	<i>DB</i>	<i>Company/Site Name</i>	<i>Address</i>	<i>Dir/Dist (m)</i>	<i>Elev Diff (m)</i>	<i>Page Number</i>
100	GEN	BRANTFORD, CORPORATION OF THE CITY OF	44 COLBORNE STREET BRANTFORD ON N3T 2G2	W/23.9	1.07	215
100	GEN	BRANTFORD, CORPORATION OF THE CITY OF	44 COLBORNE STREET BRANTFORD ON N3T 2G2	W/23.9	1.07	215
101	GEN	Cowell Pharmacy Limited	16-24 Darling Street Brantford ON	W/212.6	4.74	216
102	SCT	Tschirharts Custom Billiards Inc.	50 King St Brantford ON N3T 3C7	W/248.9	5.04	216
103	SCT	First Impressions Signs & Designs	45 Colborne St Brantford ON N3T 2G3	W/48.4	1.18	216
104	SCT	CITY SIGN & DISPLAY	35 COLBORNE ST BRANTFORD ON N3T 2G3	W/49.0	1.13	216
104	SCT	CITY SIGN & DISPLAY INC.	35 Colborne St Brantford ON N3T 2G3	W/49.0	1.13	216
104	SCT	City Sign Brantford Inc.	35 Colborne St Brantford ON N3T 2G3	W/49.0	1.13	217
105	GEN	Ryden Developments Inc.	22 Colborne St. Brantford ON N3T2G2	W/9.5	1.04	217
105	GEN	ROYAL BANK OF CANADA	22 COLBORNE STREET BRANTFORD ON N3T 2G2	W/9.5	1.04	217
106	GEN	MINUTEMAN PRESS	603 COLBORNE STREET EAST UNIT 3 BRANTFORD ON N3S 7S8	E/69.0	9.61	218
106	GEN	MINUTEMAN PRESS	603 COLBORNE STREET EAST, UNIT 3 BRANTFORD ON N3S 7S8	E/69.0	9.61	218
106	GEN	ZEHR'S MARKETS	603 COLBORNE STREET BRANTFORD MARKET PLACE BRANTFORD ON N3S 7S8	E/69.0	9.61	218

<i>Map Key</i>	<i>DB</i>	<i>Company/Site Name</i>	<i>Address</i>	<i>Dir/Dist (m)</i>	<i>Elev Diff (m)</i>	<i>Page Number</i>
106	GEN	ZEHRS MARKETS	BRANTFORD MARKET PLACE 603 COLBORNE STREET BRANTFORD ON N3S 7S8	E/69.0	9.61	218
106	SCT	Colborne Place Dental Office	603 Colborne St Brantford ON N3S 7S8	E/69.0	9.61	219
106	SPL	Zehrs Markets	603 Colborne St. Brantford ON N3S 7S8	E/69.0	9.61	219
106	SPL		603 Colborne St., Brantford, ON Brantford ON	E/69.0	9.61	219
106	SPL	Zehrs<UNOFFICIAL>	603 Colborne St. Brantford ON N3S 7S8	E/69.0	9.61	220
106	SPL	Flynn Canada Ltd.	603 Colborne St. Brantford ON	E/69.0	9.61	220
106	GEN	Loblaw Companies Inc	603 Colborne St. Brantford ON N3S 7S8	E/69.0	9.61	221
106	GEN	Loblaw Companies Inc	603 Colborne St. Brantford ON N3S 7S8	E/69.0	9.61	221
106	GEN	LOBLAWS INC.	603 Colborne St. Brantford ON N3S 7S8	E/69.0	9.61	222
106	GEN	LOBLAWS INC.	603 Colborne St. Brantford ON N3S 7S8	E/69.0	9.61	222
107	SPL		616 Colborne Street Brantford ON	E/52.2	10.08	222
108	RST	CANGO	618 COLBORNE ST BRANTFORD ON N3S3P7	E/5.5	10.05	223
109	PRT	GASRITE INTERNATIONAL CORP	620 COLBORNE ST E BRANTFORD ON N3S3P7	E/6.4	10.05	223

Map Key	DB	Company/Site Name	Address	Dir/Dist (m)	Elev Diff (m)	Page Number
110	SPL		Brant Ave. & Iconn Drive Brantford ON	W/41.0	-0.57	223
111	RST	JIFFY LUBE	626 COLBORNE ST BRANTFORD ON N3S3P7	E/55.6	10.22	223
112	RST	JIFFY LUBE	626 COLBORNE BRANTFORD ON N3S3P7	E/8.0	10.05	224
112	RST	JIFFY LUBE	626 COLBORNE BRANTFORD ON N3S3P7	E/8.0	10.05	224
113	SPL		COLBORNE AND BRANT STREET OUTFALL<UNOFFICIAL> Brantford ON	W/15.0	0.66	224
113	SPL	Northwest Floor Underlayment (subcontractor to Vicano) <UNOFFICIAL>	Colborne St at Brant Ave, Outfall #79 Brantford ON	W/15.0	0.66	224
114	SPL		Colborne Street and Brett Street Brantford ON	E/9.6	10.05	225
115	GEN	2598789 Ontario Inc.	630 Colborne Street East Brantford ON N3S 3P8	E/53.2	11.22	225
116	GEN	GVT. OF CAN. - NATIONAL DEFENCE	CFG 56 FIELD REGIMENT 18 BRANT AVENUE BRANTFORD ON N3T 3G5	W/52.5	3.08	226
116	GEN	GVT. OF CAN. - NATIONAL DEFENCE	BRANTFORD ARMOURY 18 BRANT AVENUE BRANTFORD ON N3T 3G5	W/52.5	3.08	226
116	GEN	GVT. OF CAN. - NATIONAL DEFENCE 18-062	BRANTFORD ARMOURY 18 BRANT AVENUE BRANTFORD ON N3T 3G5	W/52.5	3.08	227
116	GEN	DEPT. OF NATIONAL DEFENCE	BRANTFORD ARMOURY 18 BRANT AVENUE BRANTFORD ON N3T 3G5	W/52.5	3.08	227

Map Key	DB	Company/Site Name	Address	Dir/Dist (m)	Elev Diff (m)	Page Number
116	SCT	Sinnamon Bros. Ltd.	487 Brant County Rd 18 RR 8 Brantford ON N3T 5M1	W/52.5	3.08	228
116	GEN	DEPT. OF NATIONAL DEFENCE	BRANTFORD ARMOURY 18 BRANT AVENUE BRANTFORD ON N3T 3G5	W/52.5	3.08	229
116	GEN	DEPT. OF NATIONAL DEFENCE	BRANTFORD ARMOURY 18 BRANT AVENUE BRANTFORD ON N3T 3G5	W/52.5	3.08	229
116	GEN	DEPT. OF NATIONAL DEFENCE	BRANTFORD ARMOURY 18 BRANT AVENUE BRANTFORD ON N3T 3G5	W/52.5	3.08	230
116	GEN	DEPT. OF NATIONAL DEFENCE	BRANTFORD ARMOURY 18 BRANT AVENUE BRANTFORD ON N3T 3G5	W/52.5	3.08	231
116	GEN	DEPT. OF NATIONAL DEFENCE	BRANTFORD ARMOURY 18 BRANT AVENUE BRANTFORD ON	W/52.5	3.08	232
116	GEN	DEPT. OF NATIONAL DEFENCE	BRANTFORD ARMOURY 18 BRANT AVENUE BRANTFORD ON N3T 3G5	W/52.5	3.08	232
116	GEN	DEPT. OF NATIONAL DEFENCE	BRANTFORD ARMOURY 18 BRANT AVENUE BRANTFORD ON N3T 3G5	W/52.5	3.08	233
116	GEN	DEPT. OF NATIONAL DEFENCE	BRANTFORD ARMOURY 18 BRANT AVENUE BRANTFORD ON N3T 3G5	W/52.5	3.08	234
116	GEN	DEPT. OF NATIONAL DEFENCE	BRANTFORD ARMOURY 18 BRANT AVENUE BRANTFORD ON N3T 3G5	W/52.5	3.08	234
116	GEN	DEPT. OF NATIONAL DEFENCE	BRANTFORD ARMOURY 18 BRANT AVENUE BRANTFORD ON N3T 3G5	W/52.5	3.08	235
117	PRT	SUNY'S PETROLEUM	630 COLBORNE ST BRANTFORD ON N3S3P8	E/75.3	10.64	235

Map Key	DB	Company/Site Name	Address	Dir/Dist (m)	Elev Diff (m)	Page Number
117	PRT	DOMINION PROPANE CORP ATTN VIOLET CHAN	630 COLBORNE ST BRANTFORD ON N3S3P8	E/75.3	10.64	236
117	PRT	FIRST BRANT HOLDINGS INC ATTN W C DUNLOP	630 COLBORNE ST BRANTFORD ON N3S3P8	E/75.3	10.64	236
117	PRT	FIRST BRANT HOLDINGS INC ATTN W C DUNLOP	630 COLBORNE ST BRANTFORD ON N3S3P8	E/75.3	10.64	236
117	PRT		630 COLBORNE ST. BRANTFORD ON	E/75.3	10.64	236
117	SPL	BRANTFORD FIRE DEPT	GASRITE AT 630 COLBORNE STREET TANK TRUCK (CARGO) BRANTFORD CITY ON N3S 3P8	E/75.3	10.64	236
117	RST	GASRITE	630 COLBORNE BRANTFORD ON N3S 3P8	E/75.3	10.64	237
117	RST	SHELL CANADA	630 COLBORNE BRANTFORD ON N3S 3P8	E/75.3	10.64	237
117	SPL	Gasrite<UNOFFICIAL>	630 Colborne Street, Brantford Brantford ON N3S 3P8	E/75.3	10.64	237
117	SPL	Gas For Less<UNOFFICIAL>	630 Colbourne Street GAS FOR LESS<UNOFFICIAL> Brantford ON	E/75.3	10.64	238
117	GEN	2049855 ONT INC	630 COLBORNE ST. BRANTFORD ON N3S 3P8	E/75.3	10.64	238
117	RST	SHELL GAS RIGHT	630 COLBORNE BRANTFORD ON N3S3P8	E/75.3	10.64	239
117	FST	2249854 ONTARIO LTD O/A SHELL GABRITE	630 COLBORNE ST E BRANTFORD ON N3S 3P8	E/75.3	10.64	239
117	FST	2249854 ONTARIO LTD O/A SHELL GABRITE	630 COLBORNE ST E BRANTFORD ON N3S 3P8	E/75.3	10.64	239

<i>Map Key</i>	<i>DB</i>	<i>Company/Site Name</i>	<i>Address</i>	<i>Dir/Dist (m)</i>	<i>Elev Diff (m)</i>	<i>Page Number</i>
117	FST	2249854 ONTARIO LTD O/A SHELL GABRITE	630 COLBORNE ST E BRANTFORD ON N3S 3P8	E/75.3	10.64	239
117	FST	2249854 ONTARIO LTD O/A SHELL GABRITE	630 COLBORNE ST E BRANTFORD ON N3S 3P8	E/75.3	10.64	240
117	FST	2249854 ONTARIO LTD O/A SHELL GABRITE	630 COLBORNE ST E BRANTFORD ON N3S 3P8	E/75.3	10.64	240
117	FST	2249854 ONTARIO LTD O/A SHELL GABRITE	630 COLBORNE ST E BRANTFORD ON N3S 3P8	E/75.3	10.64	240
117	RST	SHELL GAS	630 COLBORNE ST BRANTFORD ON N3S3P8	E/75.3	10.64	240
118	GEN	JOHNSON ADAMS NICHOLSON INC. 22-490	28 BRANT AVENUE BRANTFORD ON N3T 3G6	W/86.7	3.35	241
118	GEN	JOHNSON ADAMS NICHOLSON INC.	28 BRANT AVENUE BRANTFORD ON N3T 3G6	W/86.7	3.35	241
119	FSTH	213053 ONTARIO INC O/A GAS STN	630 COLBORNE ST E BRANTFORD ON	E/81.3	11.07	241
119	FSTH	2121056 ONTARIO LTD	630 COLBORNE ST E BRANTFORD ON	E/81.3	11.07	242
119	RST	SHELL GAS	630 COLBORNE BRANTFORD ON N3S3P8	E/81.3	11.07	243
120	GEN	MCCLEISTER FUNERAL HOME LTD.	30 BRANT AVE. BRANTFORD ON N3T 3G6	W/123.2	3.05	243
120	GEN	MCCLEISTER FUNERAL HOME LTD. 44-206	30 BRANT AVE. BRANTFORD ON N3T 3G6	W/123.2	3.05	243
120	GEN	MCCLEISTER FUNERAL HOME LTD	30 BRANT AVE. BRANTFORD ON N3T 3G6	W/123.2	3.05	243

Map Key	DB	Company/Site Name	Address	Dir/Dist (m)	Elev Diff (m)	Page Number
120	GEN	MCCLEISTER FUNERAL HOME LTD.	30 BRANT AVENUE BRANTFORD ON N3T 3G6	W/123.2	3.05	244
121	SPL	SHELL CANADA PRODUCTS LTD.	648 COLBORNE ST E. SERVICE STATION BRANTFORD CITY ON	E/147.2	11.10	244
121	PRT	SHELL CANADA LTD	648 COLBORNE ST BRANTFORD ON N3S 3P8	E/147.2	11.10	244
122	GEN	MDS LABORATORIES	A DIV. OF MDS HEALTH GROUP LTD. 54 BRANT AVE. BRANTFORD ON N3T 3G8	W/244.2	4.45	245
122	GEN	MDS LABORATORIES	54 BRANT AVENUE BRANTFORD ON N3T 3G8	W/244.2	4.45	245
122	GEN	MDS LABORATORIES 25-407	A DIV. OF MDS HEALTH GROUP LTD. 54 BRANT AVE. BRANTFORD ON N3T 3G8	W/244.2	4.45	245
122	GEN	MDS LABORATORY SERVICES	54 BRANT AVENUE BRANTFORD ON N3T 3G8	W/244.2	4.45	246
122	GEN	MDS LAB(OUT OF BUSINESS)	54 BRANT AVENUE BRANTFORD ON N3T 3G8	W/244.2	4.45	246
123	GEN	BRANT COUNTY BOARD OF EDUCATION	PAULINE JOHNSON COLLEGIATE 627 COLBORNE STREET EAST BRANTFORD ON N3S 3M8	E/215.5	11.47	246
123	GEN	BRANT COUNTY BOARD OF EDUCATION	PAULINE JOHNSON COLLEGIATE & VAC. SCHL. 627 COLBORNE STREET EAST BRANTFORD ON N3S 3M8	E/215.5	11.47	247
123	GEN	BRANT COUNTY BOARD OF EDUCATION 05-588	PAULINE JOHNSON COLLEGIATE 627 COLBORNE STREET EAST BRANTFORD ON N3S 3M8	E/215.5	11.47	247
123	GEN	GRAND ERIE DISTRICT SCHOOL BORAD	PAULINE JOHNSON COLLEGIATE V.S. 627 COLBORNE STREET EAST BRANTFORD ON N3S 3M8	E/215.5	11.47	248

<i>Map Key</i>	<i>DB</i>	<i>Company/Site Name</i>	<i>Address</i>	<i>Dir/Dist (m)</i>	<i>Elev Diff (m)</i>	<i>Page Number</i>
123	GEN	GRAND ERIE DISTRICT SCHOOL BOARD	PAULINE JOHNSON COLLEGIATE V.S. 627 COLBORNE STREET EAST BRANTFORD ON N3S 3M8	E/215.5	11.47	249
123	SPL	Grand Erie District School Board	627 Colborne Street East Brantford ON	E/215.5	11.47	250
123	GEN	GRAND ERIE DISTRICT SCHOOL BOARD	PAULINE JOHNSON COLLEGIATE V.S. 627 COLBORNE STREET EAST BRANTFORD ON	E/215.5	11.47	250
123	GEN	GRAND ERIE DISTRICT SCHOOL BOARD	PAULINE JOHNSON COLLEGIATE V.S. 627 COLBORNE STREET EAST BRANTFORD ON	E/215.5	11.47	251
123	GEN	GRAND ERIE DISTRICT SCHOOL BOARD	PAULINE JOHNSON COLLEGIATE V.S. 627 COLBORNE STREET EAST BRANTFORD ON	E/215.5	11.47	252
123	GEN	GRAND ERIE DISTRICT SCHOOL BOARD	PAULINE JOHNSON COLLEGIATE V.S. 627 COLBORNE STREET EAST BRANTFORD ON N3S 3M8	E/215.5	11.47	253
123	GEN	GRAND ERIE DISTRICT SCHOOL BOARD	PAULINE JOHNSON COLLEGIATE V.S. 627 COLBORNE STREET EAST BRANTFORD ON	E/215.5	11.47	254
123	GEN	GRAND ERIE DISTRICT SCHOOL BOARD	PAULINE JOHNSON COLLEGIATE V.S. 627 COLBORNE STREET EAST BRANTFORD ON N3S 3M8	E/215.5	11.47	255
123	GEN	GRAND ERIE DISTRICT SCHOOL BOARD	PAULINE JOHNSON COLLEGIATE V.S. 627 COLBORNE STREET EAST BRANTFORD ON N3S 3M8	E/215.5	11.47	256
123	GEN	GRAND ERIE DISTRICT SCHOOL BOARD	PAULINE JOHNSON COLLEGIATE V.S. 627 COLBORNE STREET EAST BRANTFORD ON N3S 3M8	E/215.5	11.47	256
123	GEN	GRAND ERIE DISTRICT SCHOOL BOARD	PAULINE JOHNSON COLLEGIATE V.S. 627 COLBORNE STREET EAST BRANTFORD ON N3S 3M8	E/215.5	11.47	257
123	GEN	GRAND ERIE DISTRICT SCHOOL BOARD	PAULINE JOHNSON COLLEGIATE V.S. 627 COLBORNE STREET EAST BRANTFORD ON N3S 3M8	E/215.5	11.47	258

<i>Map Key</i>	<i>DB</i>	<i>Company/Site Name</i>	<i>Address</i>	<i>Dir/Dist (m)</i>	<i>Elev Diff (m)</i>	<i>Page Number</i>
--------------------	-----------	--------------------------	----------------	---------------------	--------------------------	------------------------

Executive Summary: Summary By Data Source

CONV - Compliance and Convictions

A search of the CONV database, dated 1989-Dec 2019 has found that there are 2 CONV site(s) within approximately 0.25 kilometers of the project property.

<u>Site</u>	<u>Address</u>	<u>Distance (m)</u>	<u>Map Key</u>
KRAKOW MEAT PRODUCTS LIMITED	BRANTFORD ON	19.4	<u>75</u>
KRAKOW MEAT PRODUCTS LIMITED	BRANTFORD ON	19.4	<u>75</u>

FST - Fuel Storage Tank

A search of the FST database, dated Feb 28, 2017 has found that there are 9 FST site(s) within approximately 0.25 kilometers of the project property.

<u>Site</u>	<u>Address</u>	<u>Distance (m)</u>	<u>Map Key</u>
1785428 ONTARIO INC	196 DALHOUSIE ST BRANTFORD ON N3S 3T7	92.3	<u>18</u>
1785428 ONTARIO INC	196 DALHOUSIE ST BRANTFORD ON N3S 3T7	92.3	<u>18</u>
1785428 ONTARIO INC	196 DALHOUSIE ST BRANTFORD ON N3S 3T7	92.3	<u>18</u>
2249854 ONTARIO LTD O/A SHELL GABRITE	630 COLBORNE ST E BRANTFORD ON N3S 3P8	75.3	<u>117</u>
2249854 ONTARIO LTD O/A SHELL GABRITE	630 COLBORNE ST E BRANTFORD ON N3S 3P8	75.3	<u>117</u>
2249854 ONTARIO LTD O/A SHELL GABRITE	630 COLBORNE ST E BRANTFORD ON N3S 3P8	75.3	<u>117</u>

<u>Site</u>	<u>Address</u>	<u>Distance (m)</u>	<u>Map Key</u>
2249854 ONTARIO LTD O/A SHELL GABRITE	630 COLBORNE ST E BRANTFORD ON N3S 3P8	75.3	117
2249854 ONTARIO LTD O/A SHELL GABRITE	630 COLBORNE ST E BRANTFORD ON N3S 3P8	75.3	117
2249854 ONTARIO LTD O/A SHELL GABRITE	630 COLBORNE ST E BRANTFORD ON N3S 3P8	75.3	117

FSTH - Fuel Storage Tank - Historic

A search of the FSTH database, dated Pre-Jan 2010* has found that there are 6 FSTH site(s) within approximately 0.25 kilometers of the project property.

<u>Site</u>	<u>Address</u>	<u>Distance (m)</u>	<u>Map Key</u>
DIVA PETROLEUM O/A GAS STN	196 DALHOUSIE ST BRANTFORD ON N3S 3T7	92.3	18
DIVA PETROLEUM O/A GAS STN	196 DALHOUSIE ST BRANTFORD ON N3S 3T7	92.3	18
1263205 ONTARIO INC O/A GAS STN	75 COLBORNE ST BRANTFORD ON N3T 2G4	54.0	90
1263205 ONTARIO INC O/A GAS STN	75 COLBORNE ST BRANTFORD ON N3T 2G4	54.0	90
213053 ONTARIO INC O/A GAS STN	630 COLBORNE ST E BRANTFORD ON	81.3	119
2121056 ONTARIO LTD	630 COLBORNE ST E BRANTFORD ON	81.3	119

GEN - Ontario Regulation 347 Waste Generators Summary

A search of the GEN database, dated 1986-Jan 31, 2020 has found that there are 308 GEN site(s) within approximately 0.25 kilometers of the project property.

<u>Site</u>	<u>Address</u>	<u>Distance (m)</u>	<u>Map Key</u>
Conskil Construction Inc.	360 Colborne Street Brantford ON N3S 3N5	0.5	<u>1</u>
Telephone City Developments Ltd.	363 Colborne St. E. Brantford ON N3S-3N2	61.3	<u>2</u>
Grand River Community Health Centre	363 Colborne Street Brantford ON	61.3	<u>2</u>
VON Canada	363 Colborne Street Brantford ON N3S 3N2	61.3	<u>2</u>
Grand River Community Health Centre	363 Colborne Street Brantford ON N3S 3N2	61.3	<u>2</u>
Grand River Community Health Centre	363 Colborne Street Brantford ON N3S 3N2	61.3	<u>2</u>
VON Canada	363 Colborne Street Brantford ON N3S 3N2	61.3	<u>2</u>
Grand River Community Health Centre	363 Colborne Street Brantford ON N3S 3N2	61.3	<u>2</u>
VON Canada	363 Colborne Street Brantford ON N3S 3N2	61.3	<u>2</u>
Grand River Community Health Centre	363 Colborne Street Brantford ON N3S 3N2	61.3	<u>2</u>
VON Canada	363 Colborne Street Brantford ON N3S 3N2	61.3	<u>2</u>

<u>Site</u>	<u>Address</u>	<u>Distance (m)</u>	<u>Map Key</u>
VON Canada	363 Colborne Street Brantford ON N3S 3N2	61.3	<u>2</u>
Grand River Community Health Centre	363 Colborne Street Brantford ON N3S 3N2	60.7	<u>3</u>
REID AND DELEYE CONTRACTORS	351 COLBORNE STREET BRANTFORD ON	48.5	<u>6</u>
822882 ONT. INC, TOP HAT CLEANERS	97 ALFRED STREET BRANTFORD ON N3S 5G1	32.2	<u>7</u>
822882 ONT. INC, TOP HAT CLEANERS 37-514	97 ALFRED STREET BRANTFORD ON N3S 5G1	32.2	<u>7</u>
TOP HAT CLEANERS	97 ALFRED STREET BRANTFORD ON N3S 5G1	32.2	<u>7</u>
822882 ONTARIO INC.	822882 ONTARIO INCORPORATED 97 ALFRED STREET BRANTFORD ON N3S 5G1	32.2	<u>7</u>
Health Clinic Pharmacies	349 Colborne Street Brantford ON	59.2	<u>8</u>
Health Clinic Pharmacies	349 Colborne Street Brantford ON N3S 3N2	59.2	<u>8</u>
NORTHWAY MERCURY SALES LTD	347 COLBORNE ST BRANTFORD ON N3S 3N2	88.3	<u>9</u>
Grand River Community Health Centre	347 Colborne Street Brantford ON N3S 3N2	88.3	<u>9</u>

Site	Address	Distance (m)	Map Key
Grand River Community Health Centre	347 Colborne Street Brantford ON N3S 3N2	88.3	<u>9</u>
Grand River Community Health Centre	347 Colborne Street Brantford ON N3S 3N2	88.3	<u>9</u>
Ontario Health Clinic	347 Colborne Street Brantford ON	88.3	<u>9</u>
Grand River Community Health Centre	347 Colborne Street Brantford ON	88.3	<u>9</u>
JRD Corporation	347 Colborne Street Brantford ON N3S 3N2	88.3	<u>9</u>
JRD Corporation	347 Colborne Street Brantford ON N3S 3N2	88.3	<u>9</u>
JRD Corporation	347 Colborne Street Brantford ON N3S 3N2	88.3	<u>9</u>
JRD Corporation	347 Colborne Street Brantford ON N3S 3N2	88.3	<u>9</u>
JRD Corporation	347 Colborne Street Brantford ON N3S 3N2	88.3	<u>9</u>
JRD Corporation	347 Colborne Street Brantford ON N3S 3N2	88.3	<u>9</u>
Bove Drugs Limited	320 COLBORNE ST.W BRANTFORD ON N3T 1M2	8.6	<u>11</u>
Bove Drugs Limited	320 COLBORNE ST.W BRANTFORD ON N3T 1M2	8.6	<u>11</u>
Bove Drugs Limited	320 COLBORNE ST.W BRANTFORD ON N3T 1M2	8.6	<u>11</u>

<u>Site</u>	<u>Address</u>	<u>Distance (m)</u>	<u>Map Key</u>
Bove Drugs Limited	320 COLBORNE ST.W BRANTFORD ON N3T 1M2	8.6	<u>11</u>
UNION GAS LIMITED	BRANTFORD DIVISION OFFICE 315 COLBORNE BRANTFORD ON N3T 5M4	74.6	<u>14</u>
UNION GAS LIMITED	BRANTFORD DIVISION OFFICE 315 COLBORNE STREET BRANTFORD ON N3S 3N1	74.6	<u>14</u>
UNION GAS LIMITED 39-246	BRANTFORD DIVISION OFFICE 315 COLBORNE STREET BRANTFORD ON N3S 3N1	74.6	<u>14</u>
UNION GAS LIMITED	315 COLBORNE STREET BRANTFORD ON N3T 5M4	74.6	<u>14</u>
UNION GAS LIMITED	315 COLBORNE STREET BRANTFORD ON N3S 3N1	74.6	<u>14</u>
UNION GAS LIMITED	315 COLBORNE STREET BRANTFORD ON N3S 3N1	74.6	<u>14</u>
UNION GAS LIMITED	315 COLBORNE STREET BRANTFORD ON N3T 5M4	74.6	<u>14</u>
UNION GAS LIMITED	315 COLBORNE STREET BRANTFORD ON	74.6	<u>14</u>
UNION GAS LIMITED	315 COLBORNE STREET BRANTFORD ON N3T 5M4	74.6	<u>14</u>
UNION GAS LIMITED	315 COLBORNE STREET BRANTFORD ON N3T 5M4	74.6	<u>14</u>

Site	Address	Distance (m)	Map Key
UNION GAS LIMITED	315 COLBORNE STREET BRANTFORD ON N3T 5M4	74.6	14
LaFarge Construction	310 Colborne St. Brantford ON N3S 3M9	13.7	16
Union Gas Limited	11 East Ave Brantford ON N3S 7P4	170.7	17
Union Gas Limited	11 East Ave Brantford ON N3S 7P4	170.7	17
Union Gas Limited	11 East Ave Brantford ON N3S 7P4	170.7	17
Union Gas Limited	11 East Ave Brantford ON N3S 7P4	170.7	17
Union Gas Limited	11 East Ave Brantford ON	170.7	17
ABC RADIATOR SERVICES LTD.	154 DARLING ST. BRANTFORD ON N3S 3W6	212.3	24
ABC RADIATOR SERVICES LTD. 02-309	154 DARLING ST. BRANTFORD ON N3S 3W6	212.3	24
City Cab (Brantford Darling Street) ltd	154 Darling st Brantford ON N3S 3W6	212.3	24
City Cab (Brantford Darling Street) ltd	154 Darling st Brantford ON N3S 3W6	212.3	24
City Cab (Brantford Darling Street) ltd	154 Darling st Brantford ON N3S 3W6	212.3	24

<u>Site</u>	<u>Address</u>	<u>Distance (m)</u>	<u>Map Key</u>
City Cab (Brantford Darling Street) ltd	154 Darling st Brantford ON N3S 3W6	212.3	<u>24</u>
WORK WEAR CORP OF CDA LTD	143 WELLINGTON ST. BRANTFORD ON N3S 3Y8	240.2	<u>25</u>
WORK WEAR CORP. OF CANADA LTD.	143 WELLINGTON ST. BRANTFORD ON N3S 3Y8	240.2	<u>25</u>
WORK WEAR (OUT OF BUSINESS) NADA LTD.	143 WELLINGTON STREET BRANTFORD ON N3S 3Y8	240.2	<u>25</u>
WORK WEAR CORPORATION OF CANADA LTD.	143 WELLINGTON STREET BRANTFORD ON N3S 3Y8	240.2	<u>25</u>
WORK WEAR CORP. OF CAN(OUT OF BUSINESS)	143 WELLINGTON STREET BRANTFORD ON N3S 3Y8	240.2	<u>25</u>
Brantford Young Men's Women's Association	143 Wellington Street Brantford ON N3S 3Y8	240.2	<u>25</u>
MCKERLIE MILLEN (ONTARIO)	188 DALHOUSIE STREET BRANTFORD ON N3T 2J7	93.0	<u>27</u>
MCKERLIE MILLEN (ONTARIO)	188 DALHOUSIE STREET BRANTFORD ON N3T 2J7	93.0	<u>27</u>
MCKERLIE MILLEN INC.	188 DALHOUSIE STREET BRANTFORD ON N3T 2J7	93.0	<u>27</u>
MCKERLIE MILLEN INC. 26-123	188 DALHOUSIE STREET BRANTFORD ON N3T 2J7	93.0	<u>27</u>

Site	Address	Distance (m)	Map Key
MCKERLIE MILLEN (SEE & USE ON2231924)	188 DALHOUSIE STREET BRANTFORD ON N3T 2J7	93.0	27
CARQUEST CANADA LTD.	188 DALHOUSIE STREET BRANTFORD ON N3T 2J7	93.0	27
CARQUEST (OUT OF BUSINESS)	188 DALHOUSIE STREET BRANTFORD ON N3T 2J7	93.0	27
BRANTFORD, CITY OF	FIRE DEPARTMENT 50 NEWPORT STREET BRANTFORD ON N3S 2V9	219.9	28
BRANTFORD, CITY OF 05-391	FIRE DEPARTMENT 50 NEWPORT STREET BRANTFORD ON N3S 2V9	219.9	28
BRANTF(OUT OF BUSINESS)	FIRE DEPARTMENT 50 NEWPORT STREET BRANTFORD ON N3S 2V9	219.9	28
Timbercreek Asset Management Inc.	129 Wellington Street Brantford ON N3T 5Z9	238.2	34
R & R COURIERS LTD.	LOT 14, CONC. 5- C/O 233 COLBORNE ST, SUITE 404, BRANTFORD TWP. OF BRANTFORD ON N3T 2H4	67.4	37
R & R COURIERS LTD. 32-104	LOT 14, CONC. 5- C/O 233 COLBORNE ST, SUITE 404, BRANTFORD TWP. OF BRANTFORD ON N3T 2H4	67.4	37
IPharm	233 Colbourne St suite 401 brantford ON	67.4	37
IPharm	233 Colbourne St Suite 401 Brantford ON	67.4	37
IPharm	233 Colbourne St Suite 401 Brantford ON	67.4	37

<u>Site</u>	<u>Address</u>	<u>Distance (m)</u>	<u>Map Key</u>
iPharm	233 Colborne St. Suite 401 Brantford ON	67.4	<u>37</u>
iPharm	233 Colborne St. Suite 401 Brantford ON N3T 2H4	67.4	<u>37</u>
iPharm	233 Colborne St. Suite 401 Brantford ON N3T 2H4	67.4	<u>37</u>
iPharm	233 Colborne St. Suite 401 Brantford ON N3T 5N9	67.4	<u>37</u>
iPharm	233 Colborne St. Suite 401 Brantford ON N3T 2H4	67.4	<u>37</u>
iPharm	233 Colborne St. Suite 401 Brantford ON N3T 2H4	67.4	<u>37</u>
Corporation of the City of Brantford	234 Colborne St. Brantford ON	23.1	<u>38</u>
Brantford Glass Inc.	150 Dalhousie Street Brantford ON N3T 2J4	114.7	<u>40</u>
Wilfrid Laurier University	150 Dalhousie Street Brantford ON N3T 2J4	114.7	<u>40</u>
Wilfrid Laurier University	150 Dalhousie Street Brantford ON N3T 2J4	114.7	<u>40</u>
Wilfrid Laurier University	150 Dalhousie Street Brantford ON N3T 2J4	114.7	<u>40</u>

Site	Address	Distance (m)	Map Key
Vicano Construction Ltd	41 George St Brantford ON N3T 2Y2	111.2	41
SOBEY'S INCORPORATED	50 MARKET STREET SOUTH BRANTFORD ON	250.0	42
1195493 Ontario Ltd.	50 Market St. South Brantford ON N3T 2H3	250.0	42
1195493 Ontario Ltd.	50 Market St. South Brantford ON N3T 2H3	250.0	42
Earl R. Ward&Co.LTD/FreshCo Pharmacy 7847	50 Market Street S. Brantford ON N3S2E3	250.0	42
Earl R. Ward&Co.LTD/FreshCo Pharmacy 7847	50 Market Street S. Brantford ON N3S2E3	250.0	42
Brantford Life Care Pharmacy/Clinic	205 Colborne St Brantford ON N3T2G8	67.8	43
Brantford Life Care Pharmacy/Clinic	205 Colborne St Brantford ON N3T2G8	67.8	43
Brantford Life Care Pharmacy/Clinic	205 Colborne St Brantford ON N3T2G8	67.8	43
Brantford Life Care Pharmacy/Clinic	205 Colborne St Brantford ON N3T2G8	67.8	43
Brantford Life Care Pharmacy/Clinic	205 Colborne St Brantford ON N3T2G8	67.8	43
Wilfrid Laurier University	73 George Street Brantford ON	221.2	44

<u>Site</u>	<u>Address</u>	<u>Distance (m)</u>	<u>Map Key</u>
Wilfrid Laurier University	73 George Street Brantford ON	221.2	<u>44</u>
Wilfrid Laurier University	73 George Street Brantford ON	221.2	<u>44</u>
Wilfrid Laurier University	73 George Street Brantford ON	221.2	<u>44</u>
Wilfrid Laurier University	73 George Street Brantford ON	221.2	<u>44</u>
Wilfrid Laurier University	73 George Street Brantford ON	221.2	<u>44</u>
Wilfrid Laurier University	73 George Street Brantford ON N3T 2Y3	221.2	<u>44</u>
Wilfrid Laurier University	73 George Street Brantford ON N3T 2Y3	221.2	<u>44</u>
Wilfrid Laurier University	73 George Street Brantford ON N3T 2Y3	221.2	<u>44</u>
Wilfrid Laurier University	73 George Street Brantford ON N3T 2Y3	221.2	<u>44</u>
Wilfrid Laurier University	73 George Street Brantford ON N3T 2Y3	226.4	<u>45</u>
JAPAN CAMERA CENTRE-1 HOUR PHOTO 22-235	EATON MARKET SQUARE 1 MARKET SQUARE BRANTFORD ON N3T 6C8	16.3	<u>46</u>

Site	Address	Distance (m)	Map Key
JAPAN CAMERA	680346 ONTARIO LTD. 1 MARKET STREET, EATON MARKET SQUARE BRANTFORD ON N3T 6C8	16.3	46
JAPAN CAMERA(SEE&USE ON0889813) 22-235	680346 ONTARIO LTD. 1 MARKET STREET, EATON MARKET SQUARE BRANTFORD ON N3T 6C8	16.3	46
IVANHOE CAMBRIDGE INC.	1 Market Street, Suite 201 Brantford ON N3T 6C8	16.3	46
Ivanhoe Cambridge	1 Market Street Brantford ON N3T 6C8	16.3	46
Wilfrid Laurier University	1 Market St. Brantford ON N3T6C8	16.3	46
Wilfrid Laurier University	1 Market St. Brantford ON N3T6C8	16.3	46
Belko Construction Inc	193 Colborne St Brantford ON	67.5	47
ACT Greenwood Ltd.	193 Colborne Street BRANTFORD ON N3T 2G8	67.5	47
ACT Greenwood Ltd.	193 Colborne Street BRANTFORD ON N3T 2G8	67.5	47
ACT Greenwood Ltd.	193 Colborne Street BRANTFORD ON N3T 2G8	67.5	47
ACT Greenwood Ltd.	193 Colborne Street BRANTFORD ON N3T 2G8	67.5	47
G. Kavikondala Enterprises Ltd.	10 STANLEY ST, UNIT 6 BRANTFORD ON N3S 7N4	16.1	48

<u>Site</u>	<u>Address</u>	<u>Distance (m)</u>	<u>Map Key</u>
G. Kavikondala Enterprises Ltd.	10 STANLEY ST, UNIT 6 BRANTFORD ON N3S 7N4	16.1	<u>48</u>
G. Kavikondala Enterprises Ltd.	10 STANLEY ST, UNIT 6 BRANTFORD ON N3S 7N4	16.1	<u>48</u>
G. Kavikondala Enterprises Ltd.	10 STANLEY ST, UNIT 6 BRANTFORD ON N3S 7N4	16.1	<u>48</u>
Imperial Oil	547 Colborne Street Brantford ON N3S3P4	77.3	<u>49</u>
Imperial Oil	547 Colborne Street Brantford ON	79.4	<u>51</u>
Imperial Oil	547 Colborne Street Brantford ON N3S3P4	79.4	<u>51</u>
Imperial Oil	547 Colborne Street Brantford ON N3S3P4	79.4	<u>51</u>
Imperial Oil	547 Colborne Street Brantford ON N3S3P4	79.4	<u>51</u>
Imperial Oil	547 Colborne Street Brantford ON N3S3P4	79.4	<u>51</u>
Imperial Oil	547 Colborne Street Brantford ON N3S3P4	79.4	<u>51</u>
Victoria Park Clinic	95 Darling Street Brantford ON N3T 2K7	133.4	<u>52</u>
Victoria Park Clinic	95 Darling Street Brantford ON N3T 2K7	133.4	<u>52</u>

Site	Address	Distance (m)	Map Key
Victoria Park Clinic	95 Darling Street Brantford ON N3T 2K7	133.4	52
Victoria Park Clinic	95 Darling Street Brantford ON N3T 2K7	133.4	52
Victoria Park Clinic	95 Darling Street Brantford ON N3T 2K7	133.4	52
Victoria Park Clinic	95 Darling Street Brantford ON	133.4	52
TOWARDS RECOVERY CLINICS	95 DARLING STREET BRANTFORD ON N3T 2K7	133.4	52
Aqua drugs limited	95 Darling St. Brantford ON N3T 2K7	133.4	52
1621991 Ontario Inc.	95 Darling St. Brantford ON N3T 2K7	133.4	52
ACT Greenwood Ltd.	95 Darling Street Brantford ON N3T 2K7	133.4	52
TOWARDS RECOVERY CLINICS	95 DARLING STREET BRANTFORD ON N3T 2K7	133.4	52
Victoria Park Clinic	95 Darling Street Brantford ON N3T 2K7	133.4	52
Aqua drugs limited	95 Darling St. Brantford ON N3T 2K7	133.4	52
Aqua Drugs Limited	95 Darling St. Brantford ON N3T 2K7	146.2	53

<u>Site</u>	<u>Address</u>	<u>Distance (m)</u>	<u>Map Key</u>
BRANTFORD, CORP. OF THE CITY OF	CITY OF BRANTFORD PUBLIC LIBRARY 173 COLBORNE STREET BRANTFORD ON N3T 2G8	66.3	<u>55</u>
BRANTFORD, CORP. OF THE CITY OF 05-581	CITY OF BRANTFORD PUBLIC LIBRARY 173 COLBORNE STREET BRANTFORD ON N3T 2G8	66.3	<u>55</u>
BRANTFORD, CORP. OF THE CITY OF	173 COLBORNE STREET BRANTFORD ON N3T 2G8	66.3	<u>55</u>
BRANTFORD, CORP. OF THE CITY OF	BRANTFORD PUBLIC LIBRARY 173 COLBORNE STREET BRANTFORD ON N3T 2G8	66.3	<u>55</u>
Brantford Public Library	173 Colborne Street Brantford ON N3T 2G8	66.3	<u>55</u>
Brantford Public Library	173 Colborne Street Brantford ON N3T 2G8	66.3	<u>55</u>
Liquor Control Board of Ontario	22 Market Street South Brantford ON N3S 2E3	218.7	<u>57</u>
PETRO CANADA PRODUCTS 30-859	7 STANLEY STREET, BRANTFORD C/O 5140 YONGE ST., SUITE 200 NORTH YORK ON N3S 6L7	5.4	<u>58</u>
Clarkway Construction Ltd	7 Stanley Street Brantford ON N3S 6L7	5.4	<u>58</u>
Clarkway Construction Ltd	7 Stanley Street Brantford ON N3S 6L7	5.4	<u>58</u>
Suncor Energy Inc.	7 Stanley Street Brantford ON N3S 6L7	5.4	<u>58</u>

Site	Address	Distance (m)	Map Key
Suncor Energy Inc.	7 Stanley Street Brantford ON	5.4	58
Suncor Energy Inc.	7 Stanley Street Brantford ON N3S 6L7	5.4	58
Suncor Energy Inc.	7 Stanley Street Brantford ON N3S 6L7	5.4	58
Suncor Energy Inc.	7 Stanley Street Brantford ON N3S 6L7	5.4	58
Suncor Energy Inc.	7 Stanley Street Brantford ON N3S 6L7	5.4	58
Suncor Energy Products Partnership	7 Stanley Street Brantford ON N3S 6L7	5.4	58
Hassan El-Awour dentistry profession corp	164 Colborne St. W., Suite 5A Brantford ON N3T1L2	35.7	60
Hassan El-Awour dentistry profession corp	164 Colborne St. W., Suite 5A Brantford ON N3T1L2	35.7	60
Vicano Developments Ltd.	102 DALHOUSIE ST BRANTFORD ON	85.9	61
HOLSTEIN CANADA	171 COLBORNE ST., PRINT DEPT. P.O. BOX 610 BRANTFORD ON N3T 6C9	65.9	62
HOLSTEIN CANADA	171 COLBORNE STREET BRANTFORD ON N3T 6C9	65.9	62
HOLSTEIN CANADA 19-425	171 COLBORNE ST., PRINT DEPT. P.O. BOX 610 BRANTFORD ON N3T 6C9	65.9	62

<u>Site</u>	<u>Address</u>	<u>Distance (m)</u>	<u>Map Key</u>
Delta Elevator Co Ltd	171 Colborne Street Brantford ON N3T 6C9	65.9	<u>62</u>
Delta Elevator Co Ltd	171 Colborne Street Brantford ON N3T 6C9	65.9	<u>62</u>
LADY BRANTFORD LIMITED	3 and 11 IROQUOIS STREET BRANTFORD ON N3S 6N8	123.6	<u>63</u>
Corporation of the City of Brantford	35 to 151 Colborne St. Brantford ON N3T 2G7	63.6	<u>67</u>
Suncor Energy Inc.	384 Dalhousie Street Brantford ON N3S 3P6	94.5	<u>68</u>
Suncor Energy Products Partnership	384 Dalhousie Street Brantford ON N3S 6M1	94.5	<u>68</u>
Clarkway Construction Ltd	384 Dalhousie Street Brantford ON N3S 3P6	94.5	<u>68</u>
Clarkway Construction Ltd	384 Dalhousie Street Brantford ON N3S 3P6	94.5	<u>68</u>
Suncor Energy Inc.	384 Dalhousie Street Brantford ON N3S 3P6	94.5	<u>68</u>
Suncor Energy Inc.	384 Dalhousie Street Brantford ON	94.5	<u>68</u>
Suncor Energy Inc.	384 Dalhousie Street Brantford ON N3S 3P6	94.5	<u>68</u>

Site	Address	Distance (m)	Map Key
Suncor Energy Inc.	384 Dalhousie Street Brantford ON N3S 3P6	94.5	68
Suncor Energy Inc.	384 Dalhousie Street Brantford ON N3S 3P6	94.5	68
1225415 Ontrio Ltd.	573 Colborne Street Brantford ON N3S 3M7	50.3	69
1225415 Ontario Ltd.	573 Colborne Street Brantford ON N3S 3M7	50.3	69
Gallo Bros Paving Ltd.	129 Colburne Stree Brantford ON	60.8	70
GVT. OF CAN. - PUBLIC WORKS CANADA	GOVERNMENT OFFICES 58 DALHOUSIE STREET BRANTFORD ON N3T 2J2	139.3	74
PUBLIC WORKS CANADA	GOVERNMENT OFFICES 58 DALHOUSIE STREET BRANTFORD ON	139.3	74
Brookfield LePage Johnson Controls	58 Dalhousie St. Brantford ON N3T 2J2	139.3	74
SNC Lavalin ProFac	58 Dalhousie St. Brantford ON N3T 2J2	139.3	74
GATES CANADA INC	P.O. BOX 640 50 IROQUOIS ST. BRANTFORD ON N3S 7R6	249.9	76
GATES CANADA INC. 16-023	50 IROQUOIS STREET BRANTFORD ON N3S 7R6	249.9	76
GATES CANADA INC 16-023	P.O. BOX 640 50 IROQUOIS ST. BRANTFORD ON N3S 7R6	249.9	76

<u>Site</u>	<u>Address</u>	<u>Distance (m)</u>	<u>Map Key</u>
GATES CANADA INC.	50 IROQUOIS STREET BRANTFORD ON N3S 7R6	249.9	76
GATES (OUT OF BUSINESS)	50 IROQUOIS STREET BRANTFORD ON N3S 7R6	249.9	76
Latham Splash Canada Inc.	50 Iroquois Street Brantford ON N3S 7R6	249.9	76
Latham Splash Canada Inc.	50 Iroquois Street Brantford ON N3S 7R6	249.9	76
Latham Splash Canada Inc.	50 Iroquois Street Brantford ON	249.9	76
Latham Splash Canada Inc.	50 Iroquois Street Brantford ON N3S 7R6	249.9	76
Latham Splash Canada Inc.	50 Iroquois Street Brantford ON N3S 7R6	249.9	76
Latham Splash Canada Inc.	50 Iroquois Street Brantford ON N3S 7R6	249.9	76
Pleasureway Pools & Distribution Inc.	50 Iroquois Street, Unit 1 Brantford ON N3S 7R6	249.9	76
Lyle Sylvester	41 Wellington Street Brantford ON	243.2	78
Ontario Lottery & Gaming Corporation	40 Icomm Drive Brantford ON N3S 7S9	222.8	79

Site	Address	Distance (m)	Map Key
Ontario Lottery & Gaming Corporation	40 Icomm Drive Brantford ON N3S 7S9	222.8	79
OLG Casino Brantford	40 Icomm Drive Brantford ON N3S 7S9	222.8	79
Ontario Lottery & Gaming Corporation	40 Icomm Drive Brantford ON N3S 7S9	222.8	79
Ontario Lottery & Gaming Corporation	40 Icomm Drive Brantford ON	222.8	79
Ontario Lottery & Gaming Corporation	40 Icomm Drive Brantford ON N3S 7S9	222.8	79
Ontario Lottery & Gaming Corporation	40 Icomm Drive Brantford ON N3S 7S9	222.8	79
Ontario Lottery & Gaming Corporation	40 Icomm Drive Brantford ON N3S 7S9	222.8	79
Ontario Lottery & Gaming Corporation	40 Icomm Drive Brantford ON N3S 7S9	222.8	79
Ontario Gaming West GTA Limited Partnership	40 Icomm Drive Brantford ON N3S 7S9	222.8	79
Ontario Gaming West GTA Limited Partnership	40 Icomm Drive Brantford ON N3S 7S9	222.8	79
FOTO SOURCE BRANTFORD	54 DALHOUSIE STREET BRANTFORD ON N3T 2H8	80.6	81
Your Homes of Brantford	40 Queen Street Brantford ON N3T 3B2	143.7	82

<u>Site</u>	<u>Address</u>	<u>Distance (m)</u>	<u>Map Key</u>
Your Homes of Brantford	40 Queen Street Brantford ON N3T 3B2	143.7	<u>82</u>
The Expositor	P.O. Box 965 Dalhousie Street Brantford ON N3T 5S8	54.2	<u>83</u>
Darling Court Developments	44 Queen Street Brantford ON N3T 3B4	209.1	<u>85</u>
EXPOSITOR, THE	53 DALHOUSIE STREET BRANTFORD ON N3T 2H9	18.4	<u>87</u>
EXPOSITOR, THE	53 DALHOUSIE STREET BRANTFORD ON N3T 2H9	18.4	<u>87</u>
EXPOSITOR, THE 14-071	53 DALHOUSIE STREET BRANTFORD ON N3T 2H9	18.4	<u>87</u>
Sun Media	53 Dalhousie Street Brantford ON N3T 2H9	18.4	<u>87</u>
Vicano Developments Limited	53 Dalhousie Street Brantford ON N3T 2H9	18.4	<u>87</u>
SOUTHAM INC. SEE & USE ON0394400	EXPOSITOR DIV. 49 - 53 DALHOUSIE ST. BRANTFORD ON N3T 2H9	34.6	<u>89</u>
SOUTHAM INC. SEE & USE ON0394400 35-213	EXPOSITOR DIV. 49 - 53 DALHOUSIE ST. BRANTFORD ON N3T 2H9	34.6	<u>89</u>
Vicano Developments Limited	30-38 Dalhousie Street Brantford ON N3T 2H8	93.8	<u>92</u>

Site	Address	Distance (m)	Map Key
Wilfrid Laurier University	100 Water St. Brantford ON N3T 2Y3	84.9	<u>93</u>
Custom Colour T-Shirt	9 King St Brantford ON N3T 3C2	8.4	<u>94</u>
WESTCAN ELECTRICAL MFG INC	P.O. BOX 244 192 MARY STREET BRANTFORD ON N3S 3C2	249.9	<u>98</u>
WESTCAN ELECTRIC HEATING INC.	P.O. BOX 244 192 MARY STREET BRANTFORD ON N3S 3C2	249.9	<u>98</u>
WESTCAN ELECTRIC HEATING INC. 42-075	P.O. BOX 244 192 MARY STREET BRANTFORD ON N3S 3C2	249.9	<u>98</u>
WESTCAN ELECTRIC HEATING INC.	192 MARY STREET BRANTFORD ON N3S 3C2	249.9	<u>98</u>
ROUND TOP WINDOW PRODUCTS INC.	192 MARY STREET BRANTFORD ON N3S 3C2	249.9	<u>98</u>
Van-Di Machine LTD	192 Mary St Brantford ON	249.9	<u>98</u>
Van-Di Machine LTD	192 Mary St Brantford ON	249.9	<u>98</u>
Van-Di Machine LTD	192 Mary St Brantford ON N3S3C2	249.9	<u>98</u>
Van-Di Machine LTD	192 Mary St Brantford ON N3S3C2	249.9	<u>98</u>
Van-Di Machine LTD	192 Mary St Brantford ON N3S3C2	249.9	<u>98</u>

<u>Site</u>	<u>Address</u>	<u>Distance (m)</u>	<u>Map Key</u>
Van-Di Machine LTD	192 Mary St Brantford ON N3S3C2	249.9	<u>98</u>
Van-Di Machine LTD	192 Mary St Brantford ON N3S3C2	249.9	<u>98</u>
De dwa da dehs nye's/Aboriginal Health Centre	36 King St.East Brantford ON N3T 3C5	140.4	<u>99</u>
De dwa da dehs nye's/Aboriginal Health Centre	36 King St.East Brantford ON N3T 3C5	140.4	<u>99</u>
De dwa da dehs nye's/Aboriginal Health Centre	36 King St.East Brantford ON	140.4	<u>99</u>
De dwa da dehs nye's/Aboriginal Health Centre	36 King St.East Brantford ON N3T 3C5	140.4	<u>99</u>
De dwa da dehs nye's/Aboriginal Health Centre	36 King St.East Brantford ON N3T 3C5	140.4	<u>99</u>
De dwa da dehs nye's/Aboriginal Health Centre	36 King St.East Brantford ON N3T 3C5	140.4	<u>99</u>
De dwa da dehs nye's/Aboriginal Health Centre	36 King St.East Brantford ON N3T 3C5	140.4	<u>99</u>
De dwa da dehs nye's/Aboriginal Health Centre	36 King St.East Brantford ON N3T 3C5	140.4	<u>99</u>
BRANTFORD, CORP. OF THE CITY OF	44 COLBORNE STREET BRANTFORD ON N3T 2G2	23.9	<u>100</u>

Site	Address	Distance (m)	Map Key
BRANTFORD, CORP. OF THE CITY OF 05-941	44 COLBORNE STREET, BRANTFORD C/O CITY HALL, 100 WELLINGTON SQUARE BRANTFORD ON N3T 2G2	23.9	100
BRANTFORD, CORPORATION OF THE CITY OF	44 COLBORNE STREET BRANTFORD ON N3T 2G2	23.9	100
BRANTFORD, CORPORATION OF THE CITY OF	44 COLBORNE STREET BRANTFORD ON N3T 2G2	23.9	100
Cowell Pharmacy Limited	16-24 Darling Street Brantford ON	212.6	101
Ryden Developments Inc.	22 Colborne St. Brantford ON N3T2G2	9.5	105
ROYAL BANK OF CANADA	22 COLBORNE STREET BRANTFORD ON N3T 2G2	9.5	105
MINUTEMAN PRESS	603 COLBORNE STREET EAST UNIT 3 BRANTFORD ON N3S 7S8	69.0	106
MINUTEMAN PRESS	603 COLBORNE STREET EAST, UNIT 3 BRANTFORD ON N3S 7S8	69.0	106
ZEHRS MARKETS	603 COLBORNE STREET BRANTFORD MARKET PLACE BRANTFORD ON N3S 7S8	69.0	106
ZEHRS MARKETS	BRANTFORD MARKET PLACE 603 COLBORNE STREET BRANTFORD ON N3S 7S8	69.0	106
Loblaw Companies Inc	603 Colborne St. Brantford ON N3S 7S8	69.0	106
Loblaw Companies Inc	603 Colborne St. Brantford ON N3S 7S8	69.0	106

<u>Site</u>	<u>Address</u>	<u>Distance (m)</u>	<u>Map Key</u>
LOBLAWS INC.	603 Colborne St. Brantford ON N3S 7S8	69.0	106
LOBLAWS INC.	603 Colborne St. Brantford ON N3S 7S8	69.0	106
2598789 Ontario Inc.	630 Colborne Street East Brantford ON N3S 3P8	53.2	115
GVT. OF CAN. - NATIONAL DEFENCE	CFG 56 FIELD REGIMENT 18 BRANT AVENUE BRANTFORD ON N3T 3G5	52.5	116
GVT. OF CAN. - NATIONAL DEFENCE	BRANTFORD ARMOURY 18 BRANT AVENUE BRANTFORD ON N3T 3G5	52.5	116
GVT. OF CAN. - NATIONAL DEFENCE 18-062	BRANTFORD ARMOURY 18 BRANT AVENUE BRANTFORD ON N3T 3G5	52.5	116
DEPT. OF NATIONAL DEFENCE	BRANTFORD ARMOURY 18 BRANT AVENUE BRANTFORD ON N3T 3G5	52.5	116
DEPT. OF NATIONAL DEFENCE	BRANTFORD ARMOURY 18 BRANT AVENUE BRANTFORD ON N3T 3G5	52.5	116
DEPT. OF NATIONAL DEFENCE	BRANTFORD ARMOURY 18 BRANT AVENUE BRANTFORD ON N3T 3G5	52.5	116
DEPT. OF NATIONAL DEFENCE	BRANTFORD ARMOURY 18 BRANT AVENUE BRANTFORD ON N3T 3G5	52.5	116
DEPT. OF NATIONAL DEFENCE	BRANTFORD ARMOURY 18 BRANT AVENUE BRANTFORD ON N3T 3G5	52.5	116
DEPT. OF NATIONAL DEFENCE	BRANTFORD ARMOURY 18 BRANT AVENUE BRANTFORD ON N3T 3G5	52.5	116

Site	Address	Distance (m)	Map Key
DEPT. OF NATIONAL DEFENCE	BRANTFORD ARMOURY 18 BRANT AVENUE BRANTFORD ON	52.5	116
DEPT. OF NATIONAL DEFENCE	BRANTFORD ARMOURY 18 BRANT AVENUE BRANTFORD ON N3T 3G5	52.5	116
DEPT. OF NATIONAL DEFENCE	BRANTFORD ARMOURY 18 BRANT AVENUE BRANTFORD ON N3T 3G5	52.5	116
DEPT. OF NATIONAL DEFENCE	BRANTFORD ARMOURY 18 BRANT AVENUE BRANTFORD ON N3T 3G5	52.5	116
DEPT. OF NATIONAL DEFENCE	BRANTFORD ARMOURY 18 BRANT AVENUE BRANTFORD ON N3T 3G5	52.5	116
DEPT. OF NATIONAL DEFENCE	BRANTFORD ARMOURY 18 BRANT AVENUE BRANTFORD ON N3T 3G5	52.5	116
2049855 ONT INC	630 COLBORNE ST. BRANTFORD ON N3S 3P8	75.3	117
JOHNSON ADAMS NICHOLSON INC. 22-490	28 BRANT AVENUE BRANTFORD ON N3T 3G6	86.7	118
JOHNSON ADAMS NICHOLSON INC.	28 BRANT AVENUE BRANTFORD ON N3T 3G6	86.7	118
MCCLEISTER FUNERAL HOME LTD.	30 BRANT AVE. BRANTFORD ON N3T 3G6	123.2	120
MCCLEISTER FUNERAL HOME LTD. 44-206	30 BRANT AVE. BRANTFORD ON N3T 3G6	123.2	120
MCCLEISTER FUNERAL HOME LTD	30 BRANT AVE. BRANTFORD ON N3T 3G6	123.2	120

<u>Site</u>	<u>Address</u>	<u>Distance (m)</u>	<u>Map Key</u>
MCCLEISTER FUNERAL HOME LTD.	30 BRANT AVENUE BRANTFORD ON N3T 3G6	123.2	120
MDS LABORATORIES	A DIV. OF MDS HEALTH GROUP LTD. 54 BRANT AVE. BRANTFORD ON N3T 3G8	244.2	122
MDS LABORATORIES	54 BRANT AVENUE BRANTFORD ON N3T 3G8	244.2	122
MDS LABORATORIES 25-407	A DIV. OF MDS HEALTH GROUP LTD. 54 BRANT AVE. BRANTFORD ON N3T 3G8	244.2	122
MDS LABORATORY SERVICES	54 BRANT AVENUE BRANTFORD ON N3T 3G8	244.2	122
MDS LAB(OUT OF BUSINESS)	54 BRANT AVENUE BRANTFORD ON N3T 3G8	244.2	122
BRANT COUNTY BOARD OF EDUCATION	PAULINE JOHNSON COLLEGIATE 627 COLBORNE STREET EAST BRANTFORD ON N3S 3M8	215.5	123
BRANT COUNTY BOARD OF EDUCATION	PAULINE JOHNSON COLLEGIATE & VAC. SCHL. 627 COLBORNE STREET EAST BRANTFORD ON N3S 3M8	215.5	123
GRAND ERIE DISTRICT SCHOOL BOARD	PAULINE JOHNSON COLLEGIATE V.S. 627 COLBORNE STREET EAST BRANTFORD ON N3S 3M8	215.5	123
GRAND ERIE DISTRICT SCHOOL BOARD	PAULINE JOHNSON COLLEGIATE V.S. 627 COLBORNE STREET EAST BRANTFORD ON	215.5	123
GRAND ERIE DISTRICT SCHOOL BOARD	PAULINE JOHNSON COLLEGIATE V.S. 627 COLBORNE STREET EAST BRANTFORD ON	215.5	123

Site	Address	Distance (m)	Map Key
GRAND ERIE DISTRICT SCHOOL BOARD	PAULINE JOHNSON COLLEGIATE V.S. 627 COLBORNE STREET EAST BRANTFORD ON	215.5	123
GRAND ERIE DISTRICT SCHOOL BOARD	PAULINE JOHNSON COLLEGIATE V.S. 627 COLBORNE STREET EAST BRANTFORD ON N3S 3M8	215.5	123
GRAND ERIE DISTRICT SCHOOL BOARD	PAULINE JOHNSON COLLEGIATE V.S. 627 COLBORNE STREET EAST BRANTFORD ON	215.5	123
GRAND ERIE DISTRICT SCHOOL BOARD	PAULINE JOHNSON COLLEGIATE V.S. 627 COLBORNE STREET EAST BRANTFORD ON N3S 3M8	215.5	123
GRAND ERIE DISTRICT SCHOOL BOARD	PAULINE JOHNSON COLLEGIATE V.S. 627 COLBORNE STREET EAST BRANTFORD ON N3S 3M8	215.5	123
GRAND ERIE DISTRICT SCHOOL BOARD	PAULINE JOHNSON COLLEGIATE V.S. 627 COLBORNE STREET EAST BRANTFORD ON N3S 3M8	215.5	123
GRAND ERIE DISTRICT SCHOOL BOARD	PAULINE JOHNSON COLLEGIATE V.S. 627 COLBORNE STREET EAST BRANTFORD ON N3S 3M8	215.5	123
GRAND ERIE DISTRICT SCHOOL BOARD	PAULINE JOHNSON COLLEGIATE V.S. 627 COLBORNE STREET EAST BRANTFORD ON N3S 3M8	215.5	123
BRANT COUNTY BOARD OF EDUCATION 05-588	PAULINE JOHNSON COLLEGIATE 627 COLBORNE STREET EAST BRANTFORD ON N3S 3M8	215.5	123
GRAND ERIE DISTRICT SCHOOL BORAD	PAULINE JOHNSON COLLEGIATE V.S. 627 COLBORNE STREET EAST BRANTFORD ON N3S 3M8	215.5	123

NPCB - National PCB Inventory

A search of the NPCB database, dated 1988-2008* has found that there are 3 NPCB site(s) within approximately 0.25 kilometers of the project property.

<u>Site</u>	<u>Address</u>	<u>Distance (m)</u>	<u>Map Key</u>
GATES CANADA INC.	P.O. BOX 640; 50 IROQUOIS STREET BRANTFORD ON N3S 7R6	249.9	76
GATES CANADA INC.	50 IROQUOIS STREET BRANTFORD ON N3S 7R6	249.9	76
GATES CANADA INC.	PO BOX 640 50 IROQUOIS STREET BRANTFORD ON N3S 7R6	249.9	76

PRT - Private and Retail Fuel Storage Tanks

A search of the PRT database, dated 1989-1996* has found that there are 18 PRT site(s) within approximately 0.25 kilometers of the project property.

<u>Site</u>	<u>Address</u>	<u>Distance (m)</u>	<u>Map Key</u>
FIRST BRANT HOLDINGS INC	196 DALHOUSIE ST BRANTFORD ON N3S 3T7	92.3	18
PIONEER PETROLEUMS ATTN LOLA LAURIE	HWY 2 E BRANTFORD ON	64.7	23
PIONEER PETROLEUMS ATTN LOLA LAURIE	281 COLBORNE ST BRANTFORD ON N3T2H3	64.7	23
PIONEER PETROLEUMS ATTN LOLA LAURIE	HWY 2 E BRANTFORD ON	64.7	23
682468 ONTARIO INC COLBORNE ST DIVISION	547 COLBORNE ST BRANTFORD ON N3S 3P4	79.4	51
BRANT DAIRY CO LTD	368 DALHOUSIE ST BRANTFORD ON	72.0	56
SCOTT & RICKS SERVICE	384 DALHOUSIE ST BRANTFORD ON	94.5	68

<u>Site</u>	<u>Address</u>	<u>Distance (m)</u>	<u>Map Key</u>
CANADIAN TIRE CORP LTD PETROLEUM DIVISION - SUSAN	573 COLBORNE ST E BRANTFORD ON N3S 3M7	50.3	<u>69</u>
SOUTH WESTERN ONTARIO PROPANE DIV 998131 ONTARIO L	573 COLBORNE ST E BRANTFORD ON N3S3M7	50.3	<u>69</u>
W V DUFRAT LTD CANADIAN TIRE STORE	573 COLBORNE ST E BRANTFORD ON N3S 3M7	50.3	<u>69</u>
SUNOCO INC - THROUGH AGENT PIONEER PETROLEUMS MANA	75 COLBORNE ST BRANTFORD ON N3T2G4	54.0	<u>90</u>
GASRITE INTERNATIONAL CORP	620 COLBORNE ST E BRANTFORD ON N3S3P7	6.4	<u>109</u>
SUNY'S PETROLEUM	630 COLBORNE ST BRANTFORD ON N3S3P8	75.3	<u>117</u>
DOMINION PROPANE CORP ATTN VIOLET CHAN	630 COLBORNE ST BRANTFORD ON N3S3P8	75.3	<u>117</u>
FIRST BRANT HOLDINGS INC ATTN W C DUNLOP	630 COLBORNE ST BRANTFORD ON N3S3P8	75.3	<u>117</u>
FIRST BRANT HOLDINGS INC ATTN W C DUNLOP	630 COLBORNE ST BRANTFORD ON N3S3P8	75.3	<u>117</u>
	630 COLBORNE ST. BRANTFORD ON	75.3	<u>117</u>
SHELL CANADA LTD	648 COLBORNE ST BRANTFORD ON N3S 3P8	147.2	<u>121</u>

RST - Retail Fuel Storage Tanks

A search of the RST database, dated 1999-Jan 31, 2020 has found that there are 13 RST site(s) within approximately 0.25 kilometers of the project property.

<u>Site</u>	<u>Address</u>	<u>Distance (m)</u>	<u>Map Key</u>
OLCO GAS BAR & CARWASH	196 DALHOUSIE ST BRANTFORD ON N3S3T7	92.3	<u>18</u>
OLCO PETROLEUM	196 DALHOUSIE ST BRANTFORD ON N3S 3T7	92.3	<u>18</u>
OLCO GAS BAR	196 DALHOUSIE ST BRANTFORD ON N3S 3T7	92.3	<u>18</u>
SUNRISE PETROLEUM	129 COLBORNE ST BRANTFORD ON N3T2G7	60.8	<u>70</u>
CANGO	618 COLBORNE ST BRANTFORD ON N3S3P7	5.5	<u>108</u>
JIFFY LUBE	626 COLBORNE ST BRANTFORD ON N3S3P7	55.6	<u>111</u>
JIFFY LUBE	626 COLBORNE BRANTFORD ON N3S3P7	8.0	<u>112</u>
JIFFY LUBE	626 COLBORNE BRANTFORD ON N3S3P7	8.0	<u>112</u>
GASRITE	630 COLBORNE BRANTFORD ON N3S 3P8	75.3	<u>117</u>
SHELL CANADA	630 COLBORNE BRANTFORD ON N3S 3P8	75.3	<u>117</u>
SHELL GAS RIGHT	630 COLBORNE BRANTFORD ON N3S3P8	75.3	<u>117</u>

<u>Site</u>	<u>Address</u>	<u>Distance (m)</u>	<u>Map Key</u>
SHELL GAS	630 COLBORNE ST BRANTFORD ON N3S3P8	75.3	117
SHELL GAS	630 COLBORNE BRANTFORD ON N3S3P8	81.3	119

SCT - Scott's Manufacturing Directory

A search of the SCT database, dated 1992-Mar 2011* has found that there are 31 SCT site(s) within approximately 0.25 kilometers of the project property.

<u>Site</u>	<u>Address</u>	<u>Distance (m)</u>	<u>Map Key</u>
KOPY KAT PRINTING	204 DELHOUSIE ST BRANTFORD ON N3S 3T7	84.4	15
Alti Packaging Systems Inc.	11 East Ave Brantford ON N3S 7P4	170.7	17
CASTELLI BAKERY	180 DALHOUSIE ST BRANTFORD ON N3T 2J7	111.4	30
ECOLAB LTD.	172 DALHOUSIE ST BRANTFORD ON N3T 2J7	76.0	31
HURRYPRINT INC	169 DALHOUSIE ST BRANTFORD ON N3T 2J6	39.7	32
Brantford Glass Inc.	150 Dalhousie St Brantford ON N3T 2J4	114.7	40
TCS COATINGS INC.	205 COLBORNE ST BRANTFORD ON N3T 2G8	67.8	43

<u>Site</u>	<u>Address</u>	<u>Distance (m)</u>	<u>Map Key</u>
A B B	1 MARKET ST SUITE 303 BRANTFORD ON N3T 6C8	16.3	<u>46</u>
Community Living Brant	366 Dalhousie St Brantford ON N3S 3W2	95.9	<u>50</u>
GATES CANADA INC.	50 IROQUOIS ST BRANTFORD ON N3S 7R6	249.9	<u>76</u>
Digital da Vinci Inc.	110 Colborne St Brantford ON N3T 2G6	11.7	<u>77</u>
Hurryprint Inc	54 Dalhousie St Brantford ON N3T 2H8	80.6	<u>81</u>
Hurryprint Inc.	54 Dalhousie St Brantford ON N3T 3H8	80.6	<u>81</u>
STUDIO T MULTIMEDIA INC.	89 COLBORNE ST BRANTFORD ON N3T 2G4	49.0	<u>84</u>
Southam Publications Inc. - A CanWest Company - The Expositor	53 Dalhousie St Brantford ON N3T 2H9	18.4	<u>87</u>
Southam Publications Inc. - A CanWest Company - The Expositor	53 Dalhousie St Brantford ON N3T 2H9	18.4	<u>87</u>
The Expositor	53 Dalhousie St Brantford ON N3T 5S8	18.4	<u>87</u>
MOORE NORTH AMERICA	38 DARLING ST UNIT 109 BRANTFORD ON N3T 6A8	198.0	<u>91</u>
MOORE CANADA	38 DARLING ST UNIT 109 BRANTFORD ON N3T 6A8	198.0	<u>91</u>

<u>Site</u>	<u>Address</u>	<u>Distance (m)</u>	<u>Map Key</u>
MOR SIGNS	608 Colburn St E Brantford ON N3S 3P7	32.3	<u>96</u>
Mor Signs Inc.	608 Colburn St E Brantford ON N3S 3P7	32.3	<u>96</u>
Mor Signs Inc.	608 Colburn St Brantford ON N3S 3P7	32.3	<u>96</u>
Mor Signs Inc.	608 Colborne St Brantford ON N3S 3P7	32.3	<u>96</u>
Round Top Window Products Inc.	192 Mary St Brantford ON N3S 3C2	249.9	<u>98</u>
Tschirharts Custom Billiards Inc.	50 King St Brantford ON N3T 3C7	248.9	<u>102</u>
First Impressions Signs & Designs	45 Colborne St Brantford ON N3T 2G3	48.4	<u>103</u>
CITY SIGN & DISPLAY	35 COLBORNE ST BRANTFORD ON N3T 2G3	49.0	<u>104</u>
CITY SIGN & DISPLAY INC.	35 Colborne St Brantford ON N3T 2G3	49.0	<u>104</u>
City Sign Brantford Inc.	35 Colborne St Brantford ON N3T 2G3	49.0	<u>104</u>
Colborne Place Dental Office	603 Colborne St Brantford ON N3S 7S8	69.0	<u>106</u>

<u>Site</u>	<u>Address</u>	<u>Distance (m)</u>	<u>Map Key</u>
Sinnamon Bros. Ltd.	487 Brant County Rd 18 RR 8 Brantford ON N3T 5M1	52.5	<u>116</u>

SPL - Ontario Spills

A search of the SPL database, dated 1988-Nov 2019 has found that there are 67 SPL site(s) within approximately 0.25 kilometers of the project property.

<u>Site</u>	<u>Address</u>	<u>Distance (m)</u>	<u>Map Key</u>
	401 Colborne St. Brantford ON N3S 3N4	47.9	<u>4</u>
The Corporation of the City of Brantford	Peel & Colborne St. Brantford ON	37.2	<u>5</u>
	426 Colborne Street Brantford ON	30.6	<u>10</u>
	COLBORNE ST. AND MURRAY ST. INTERSECTION<UNOFFICIAL> Brantford ON	37.6	<u>12</u>
Union Gas Limited	81 East Ave #2 Brantford ON	169.6	<u>13</u>
	310 Colborne Street Wwest Brantford ON N3S 3M9	13.7	<u>16</u>
ESSO PETROLEUM CANADA	196 DALHOUSIE ST. SERVICE STATION BRANTFORD CITY ON N3S 3T7	92.3	<u>18</u>
SCOTHOLME LIQUID TRANSFER	OLCO GAS STATION, CORNER OF CLARENCE & DALHOUSIE TANK TRUCK (CARGO) BRANTFORD CITY ON	63.3	<u>19</u>
	Clarence and Dalhousie, Brantford Brantford ON	63.4	<u>20</u>

<u>Site</u>	<u>Address</u>	<u>Distance (m)</u>	<u>Map Key</u>
The Corporation of the City of Brantford	East Ave & Newport Brantford ON	136.3	<u>21</u>
The Corporation of the City of Brantford	Newport and East St Brantford ON	136.3	<u>21</u>
SERVICE STATION	192 DALHOUSIE && CLARENCE (N.O.S.) BRANTFORD ON	87.9	<u>22</u>
Colbourne Auto Detailing	474 Colbourne St E Brantford ON N3S 3P1	28.1	<u>26</u>
Unavailable<UNOFFICIAL>	150 Darling Street<UNOFFICIAL> Brantford ON	193.1	<u>29</u>
The Corporation of the City of Brantford	128 East Avenue Brantford ON	121.7	<u>33</u>
unknown<UNOFFICIAL>	129 Wellington St Brantford ON N3T 5Z9	238.2	<u>34</u>
PBW High Voltage<UNOFFICIAL>	129 Wellington St Brantford ON	238.2	<u>34</u>
PRIVATE OWNER	STATION LOT PLUS COLBORNE, CLARENCE, DALHOUSIE AND CHARLOTTE STREETS MOTOR VEHICLE (OPERATING FLUID) BRANTFORD CITY ON	64.3	<u>35</u>
	63 Wharfe St. Brantford ON	121.1	<u>36</u>
	1-294 Darling Street Brantford ON	174.8	<u>39</u>

<u>Site</u>	<u>Address</u>	<u>Distance (m)</u>	<u>Map Key</u>
D. Grant & Sons Limited; Wilfrid Laurier University	150 Dalhousie St. Brantford ON N3T 2J4	114.7	<u>40</u>
	150 Delhousie street Brantford ON	114.7	<u>40</u>
ESSO PETROLEUM	KIPPS ESSO 547 COLBORNE ST. SERVICE STATION BRANTFORD CITY ON N3S 3P4	79.4	<u>51</u>
	95 Darling St CHURCH FIRE<UNOFFICIAL> Brantford ON N3T 2K7	133.4	<u>52</u>
The Corporation of the City of Brantford; Wendys Restaurant	78 Icomm Dr Brantford ON N3S 2X5	226.9	<u>54</u>
	173 COLBURNE ST<UNOFFICIAL> Brantford ON	66.3	<u>55</u>
PETRO-CANADA	7 STANLEY ST. SERVICE STATION BRANTFORD CITY ON N3S 6L7	5.4	<u>58</u>
The Corporation of the City of Brantford	Market and Icomm at the Casino entrance Brantford ON	180.3	<u>59</u>
The Corporation of the City of Brantford	Market St and Icomm Dr Brantford ON	180.3	<u>59</u>
	50 Market St Brantford ON N3T 2Z5	129.8	<u>64</u>
	50 Market Street Brantford ON	133.2	<u>65</u>

Site	Address	Distance (m)	Map Key
Brant Stereo<UNOFFICIAL>	44 Market St Brantford ON	116.4	66
PETRO-CANADA	384 DALHOUSIE ST. SERVICE STATION BRANTFORD CITY ON	94.5	68
HARMAC TRANSPORTATION	573 COLBORNE ST., CANADIAN TIRE GAS BAR TANK TRUCK (CARGO) BRANTFORD CITY ON N3S 3M7	50.3	69
Norm's Bargain Center<UNOFFICIAL>	behind 78 Dalhousie St Brantford ON N3T 2J2	79.9	71
UNKNOWN	583 COLBORNE ST. E. BRANTFORD CITY ON	51.0	72
SNC-Lavalin Inc.	58-70 Dalhousie Street Brantford ON N3T 2J2	78.0	73
	58-70 Dalhousie St. Brantford ON	78.0	73
	58 Dalhousie St. Brantford ON N3T 2J2	139.3	74
GATES CANADA INC.	GATES, IROQUOIS ST. BRANTFORD CITY ON	249.9	76
GATES CANADA INC.	BRANTFORD CITY ON	249.9	76
GATES CANADA	50 IROQUOIS ST BRANTFORD, ONT BRANTFORD CITY ON N3S 7R6	249.9	76
GATES CANADA	50 IROQUOIS ST BRANTFORD, ONT BRANTFORD CITY ON N3S 7R6	249.9	76

<u>Site</u>	<u>Address</u>	<u>Distance (m)</u>	<u>Map Key</u>
Ontario Lottery and Gaming Corporation<UNOFFICIAL>	40 Icomm Drive Brantford ON N3S 7S9	222.8	<u>79</u>
City of Brantford	40 Icomm Drive Brantford ON N3S 7S9	222.8	<u>79</u>
BRANTFORD, CITY OF	COLBORNE ST && QUEEN ST SANITARY SEWER BRANTFORD ON	34.1	<u>80</u>
	40 Queen Street Brantford ON N3T 3B2	143.7	<u>82</u>
Access Restoration Services<UNOFFICIAL>	44 Queen Street Brantford ON	209.1	<u>85</u>
The Corporation of the City of Brantford	Water Street and Hill Street Brantford ON	95.3	<u>86</u>
Union Gas Limited	359 Darling St, Unit 39, Brantford Brantford ON	93.4	<u>88</u>
	37 King St. Brantford ON	156.5	<u>95</u>
	CB located at King and Colborne St Brantford ON	34.3	<u>97</u>
	Colborne St. and King St.<UNOFFICIAL> Brantford ON	34.3	<u>97</u>
Zehrs Markets	603 Colborne St. Brantford ON N3S 7S8	69.0	<u>106</u>

<u>Site</u>	<u>Address</u>	<u>Distance (m)</u>	<u>Map Key</u>
	603 Colborne St., Brantford, ON Brantford ON	69.0	<u>106</u>
Zehrs<UNOFFICIAL>	603 Colborne St. Brantford ON N3S 7S8	69.0	<u>106</u>
Flynn Canada Ltd.	603 Colborne St. Brantford ON	69.0	<u>106</u>
	616 Colborne Street Brantford ON	52.2	<u>107</u>
	Brant Ave. & Iconn Drive Brantford ON	41.0	<u>110</u>
	COLBORNE AND BRANT STREET OUTFALL<UNOFFICIAL> Brantford ON	15.0	<u>113</u>
Northwest Floor Underlayment (subcontractor to Vicano) <UNOFFICIAL>	Colborne St at Brant Ave, Outfall #79 Brantford ON	15.0	<u>113</u>
	Colborne Street and Brett Street Brantford ON	9.6	<u>114</u>
BRANTFORD FIRE DEPT	GASRITE AT 630 COLBORNE STREET TANK TRUCK (CARGO) BRANTFORD CITY ON N3S 3P8	75.3	<u>117</u>
Gasrite<UNOFFICIAL>	630 Colborne Street, Brantford Brantford ON N3S 3P8	75.3	<u>117</u>
Gas For Less<UNOFFICIAL>	630 Colbourne Street GAS FOR LESS<UNOFFICIAL> Brantford ON	75.3	<u>117</u>
SHELL CANADA PRODUCTS LTD.	648 COLBORNE ST E. SERVICE STATION BRANTFORD CITY ON	147.2	<u>121</u>

<u>Site</u>	<u>Address</u>	<u>Distance (m)</u>	<u>Map Key</u>
Grand Erie District School Board	627 Colborne Street East Brantford ON	215.5	123

80°16'W

80°15'30"W

80°15'W

80°14'30"W

43°9'N

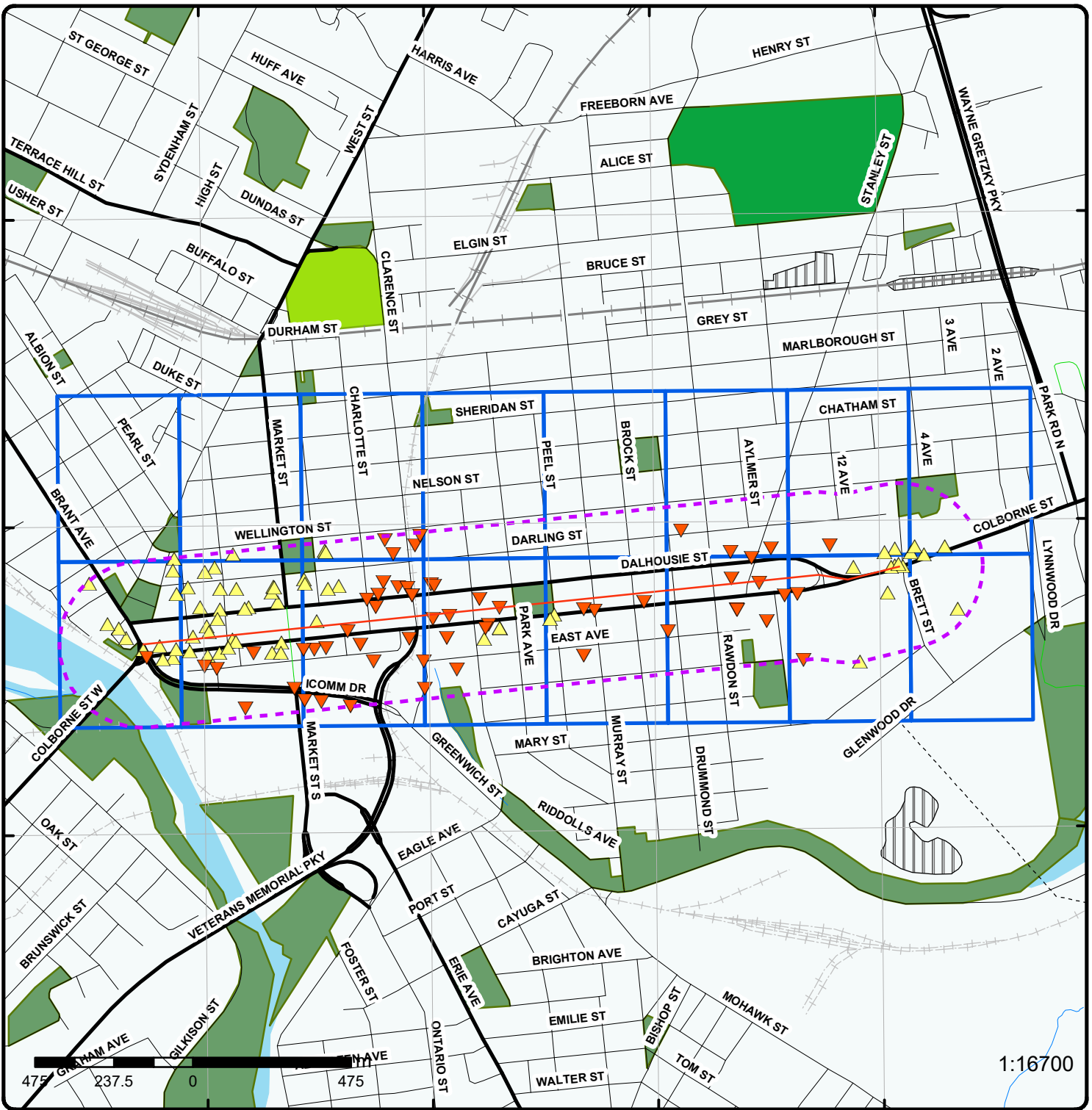
43°9'N

43°8'30"N

43°8'30"N

43°8'N

43°8'N



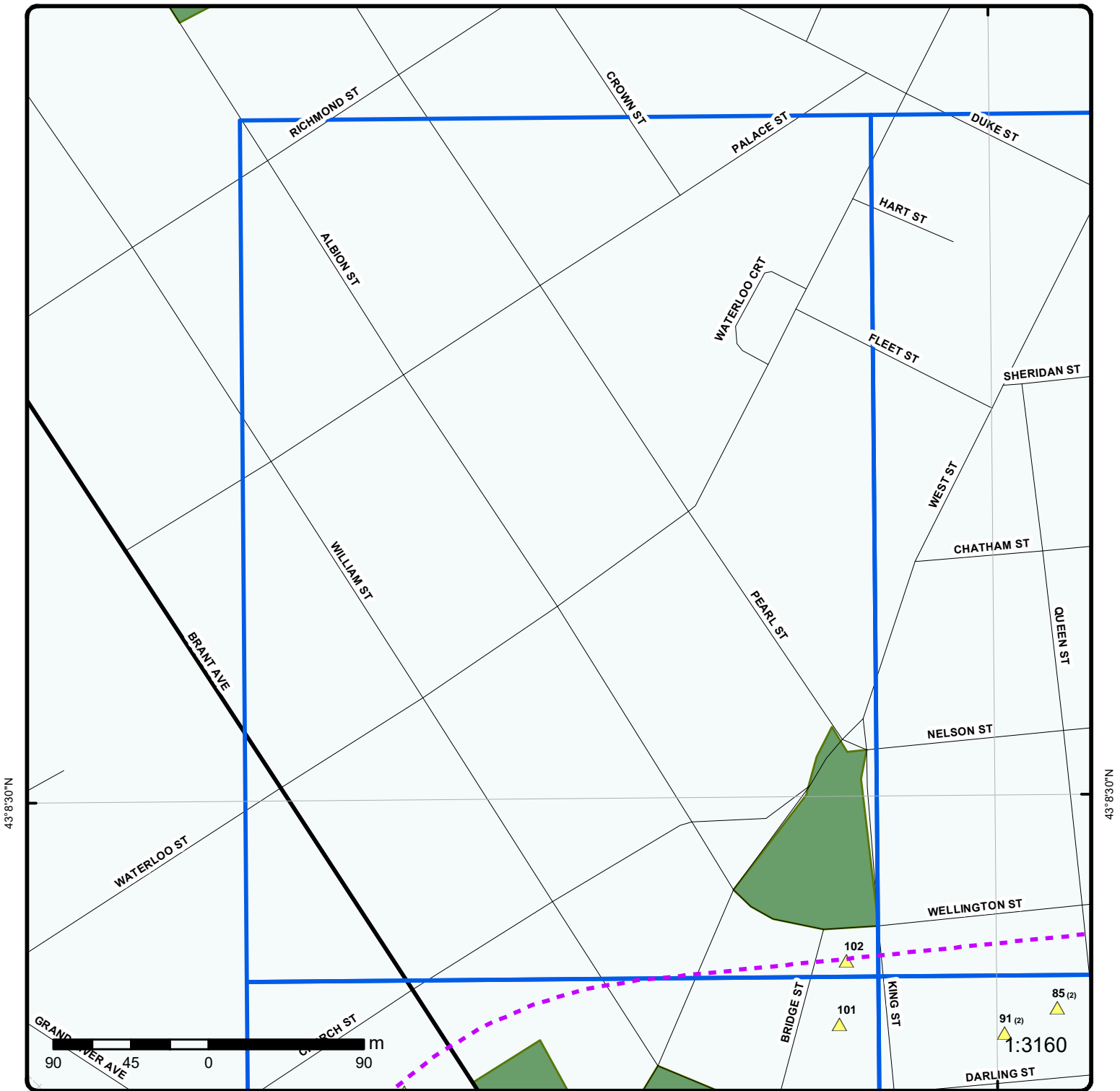
Map : 0.25 Kilometer Radius

Order Number: 20200428050

Address: Downtown Brantford, Brantford, ON



Project Property	Expressway	Industrial and Resource - Regions	National Park
Buffer Outline	Principal Highway	Main Line	Provincial or Territorial Park
Eris Sites with Higher Elevation	Secondary Highway	Sidetrack	Other Park
Eris Sites with Same Elevation	Major Road	Transit Line	Golf Course or Driving Range
Eris Sites with Lower Elevation	Local road	Abandoned Line	Park or Sports Field
Eris Sites with Unknown Elevation	Trail	Proposed Road	Other Recreation Area
	Ferry Route/Ice Road		



Grid : 1

Order Number: 20200428050

Address: Downtown Brantford, Brantford, ON



Project Property	Expressway	Industrial and Resource - Regions	National Park
Buffer Outline	Principal Highway	Main Line	Provincial or Territorial Park
Eris Sites with Higher Elevation	Secondary Highway	Sidetrack	Other Park
Eris Sites with Same Elevation	Major Road	Transit Line	Golf Course or Driving Range
Eris Sites with Lower Elevation	Local road	Abandoned Line	Park or Sports Field
Eris Sites with Unknown Elevation	Trail	Proposed Road	Other Recreation Area
	Proposed Road		
	Ferry Route/Ice Road		



43°8'30"N

43°8'30"N

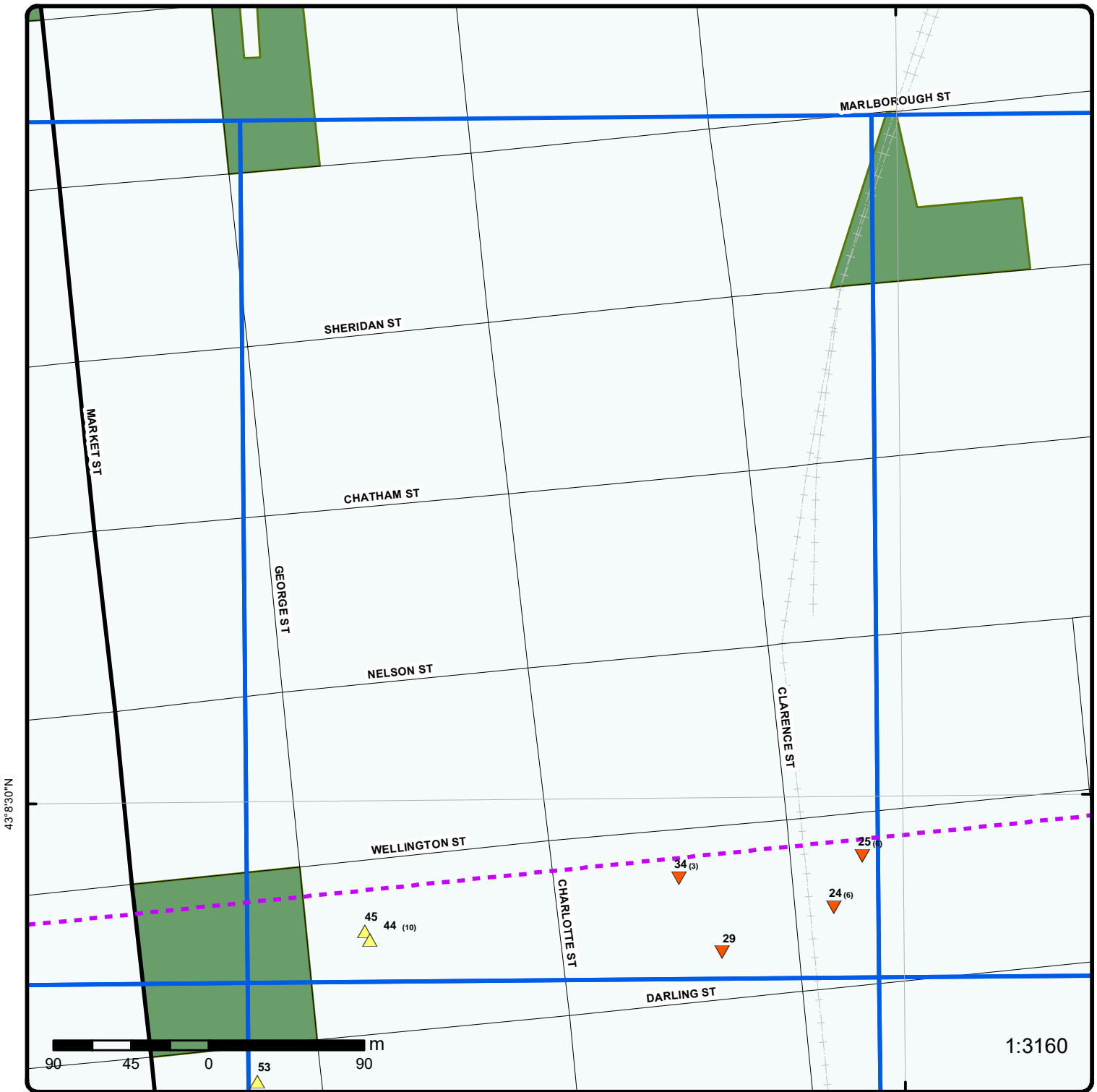
Grid : 2

Order Number: 20200428050

Address: Downtown Brantford, Brantford, ON



Project Property	Expressway	Industrial and Resource - Regions	National Park
Buffer Outline	Principal Highway	Main Line	Provincial or Territorial Park
Eris Sites with Higher Elevation	Secondary Highway	Sidetrack	Other Park
Eris Sites with Same Elevation	Major Road	Transit Line	Golf Course or Driving Range
Eris Sites with Lower Elevation	Local road	Abandoned Line	Park or Sports Field
Eris Sites with Unknown Elevation	Trail	Proposed Road	Other Recreation Area
	Proposed Road	Ferry Route/Ice Road	



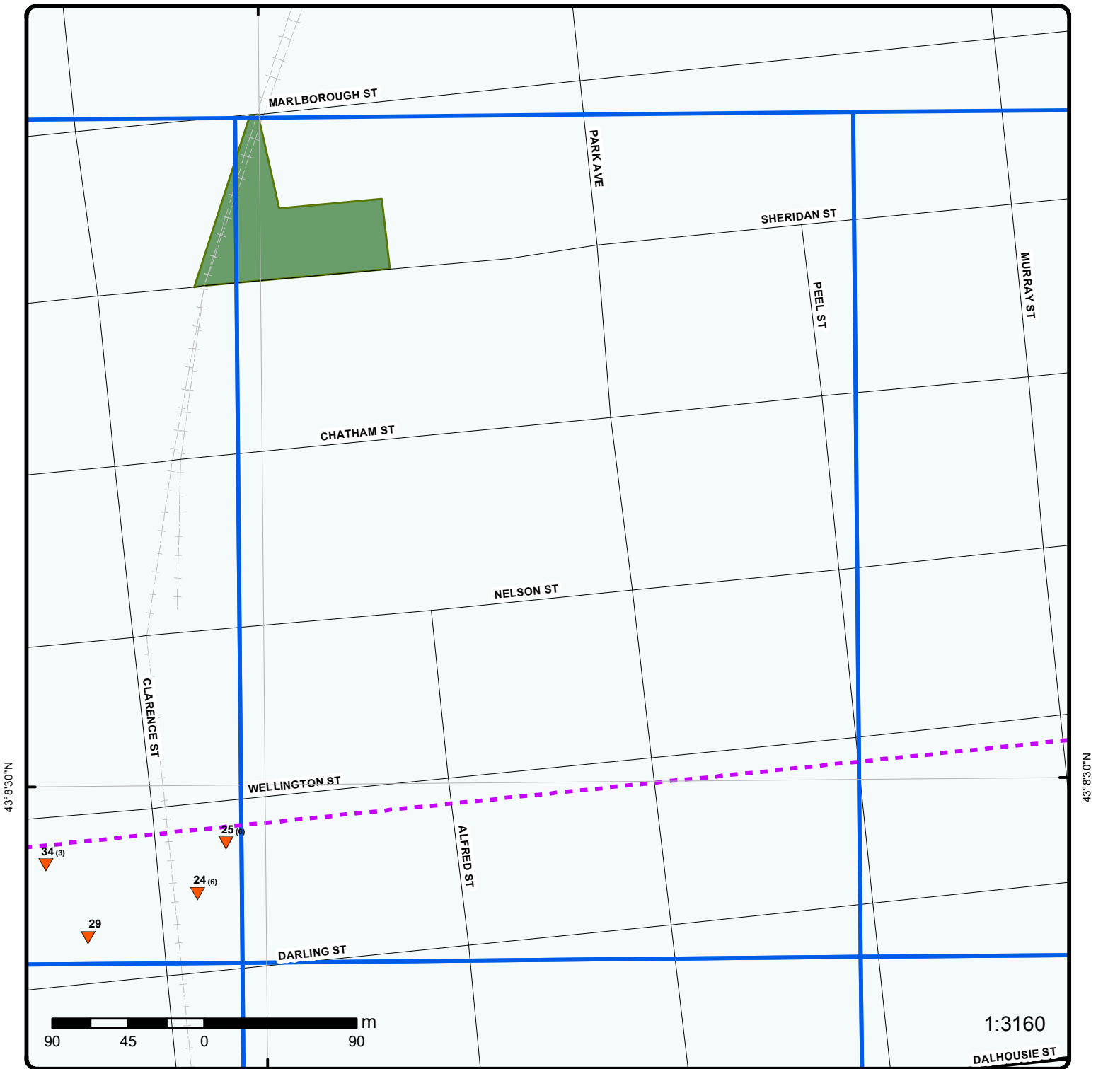
Grid : 3

Order Number: 20200428050

Address: Downtown Brantford, Brantford, ON



Project Property	Expressway	Industrial and Resource - Regions	National Park
Buffer Outline	Principal Highway	Main Line	Provincial or Territorial Park
Eris Sites with Higher Elevation	Secondary Highway	Sidetrack	Other Park
Eris Sites with Same Elevation	Major Road	Transit Line	Golf Course or Driving Range
Eris Sites with Lower Elevation	Local road	Abandoned Line	Park or Sports Field
Eris Sites with Unknown Elevation	Trail	Proposed Road	Other Recreation Area
	Proposed Road		
	Ferry Route/Ice Road		



43°8'30"N

43°8'30"N

1:3160

Grid : 4

Order Number: 20200428050

Address: Downtown Brantford, Brantford, ON



Project Property	Expressway	Industrial and Resource - Regions	National Park
Buffer Outline	Principal Highway	Main Line	Provincial or Territorial Park
Eris Sites with Higher Elevation	Secondary Highway	Sidetrack	Other Park
Eris Sites with Same Elevation	Major Road	Transit Line	Golf Course or Driving Range
Eris Sites with Lower Elevation	Local road	Abandoned Line	Park or Sports Field
Eris Sites with Unknown Elevation	Trail	Ferry Route/Ice Road	Other Recreation Area
	Proposed Road		



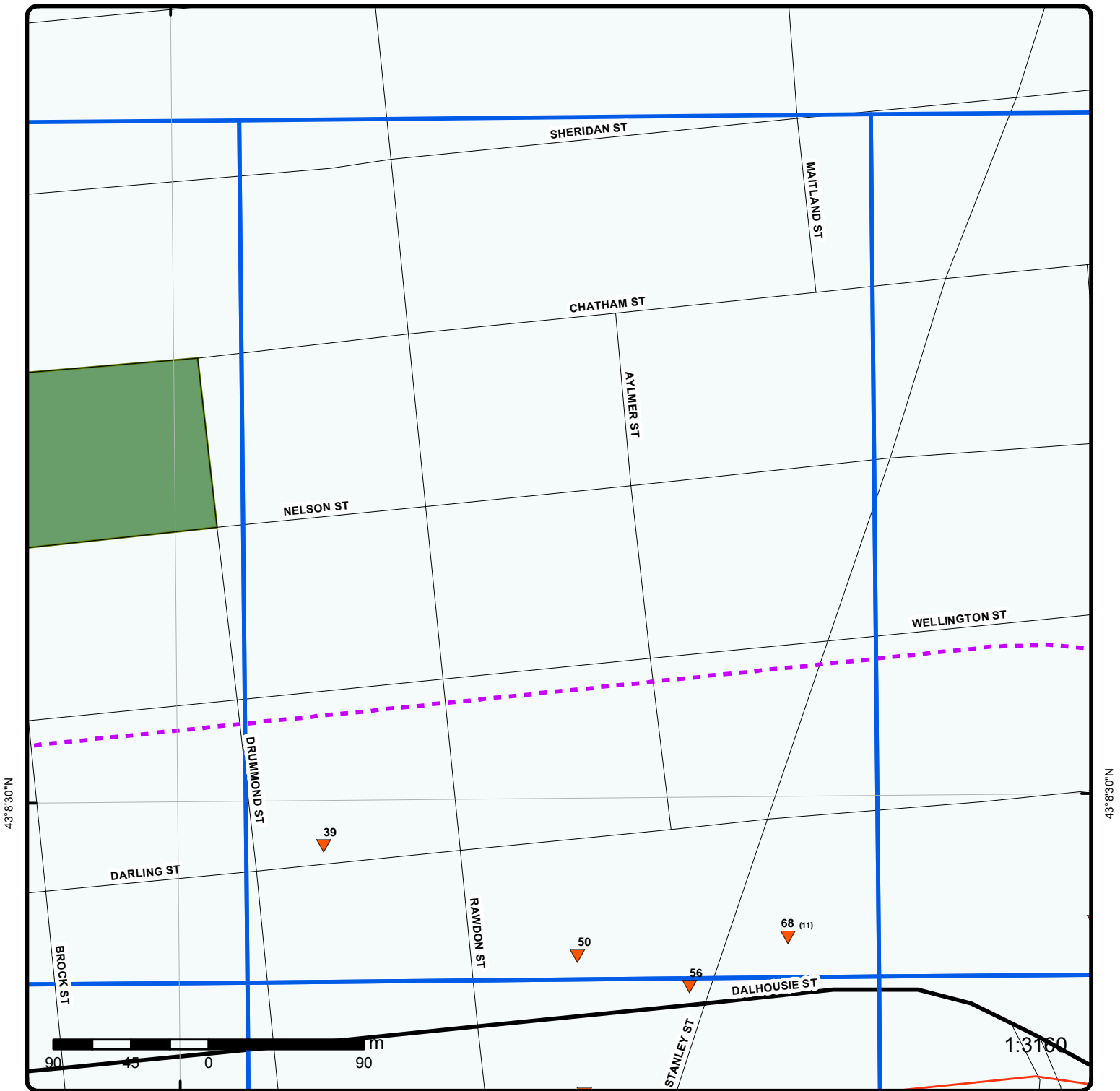
Grid : 5

Order Number: 20200428050

Address: Downtown Brantford, Brantford, ON



Project Property	Expressway	Industrial and Resource - Regions	National Park
Buffer Outline	Principal Highway	Main Line	Provincial or Territorial Park
Eris Sites with Higher Elevation	Secondary Highway	Sidetrack	Other Park
Eris Sites with Same Elevation	Major Road	Transit Line	Golf Course or Driving Range
Eris Sites with Lower Elevation	Local road	Abandoned Line	Park or Sports Field
Eris Sites with Unknown Elevation	Trail	Proposed Road	Other Recreation Area
	Ferry Route/Ice Road		



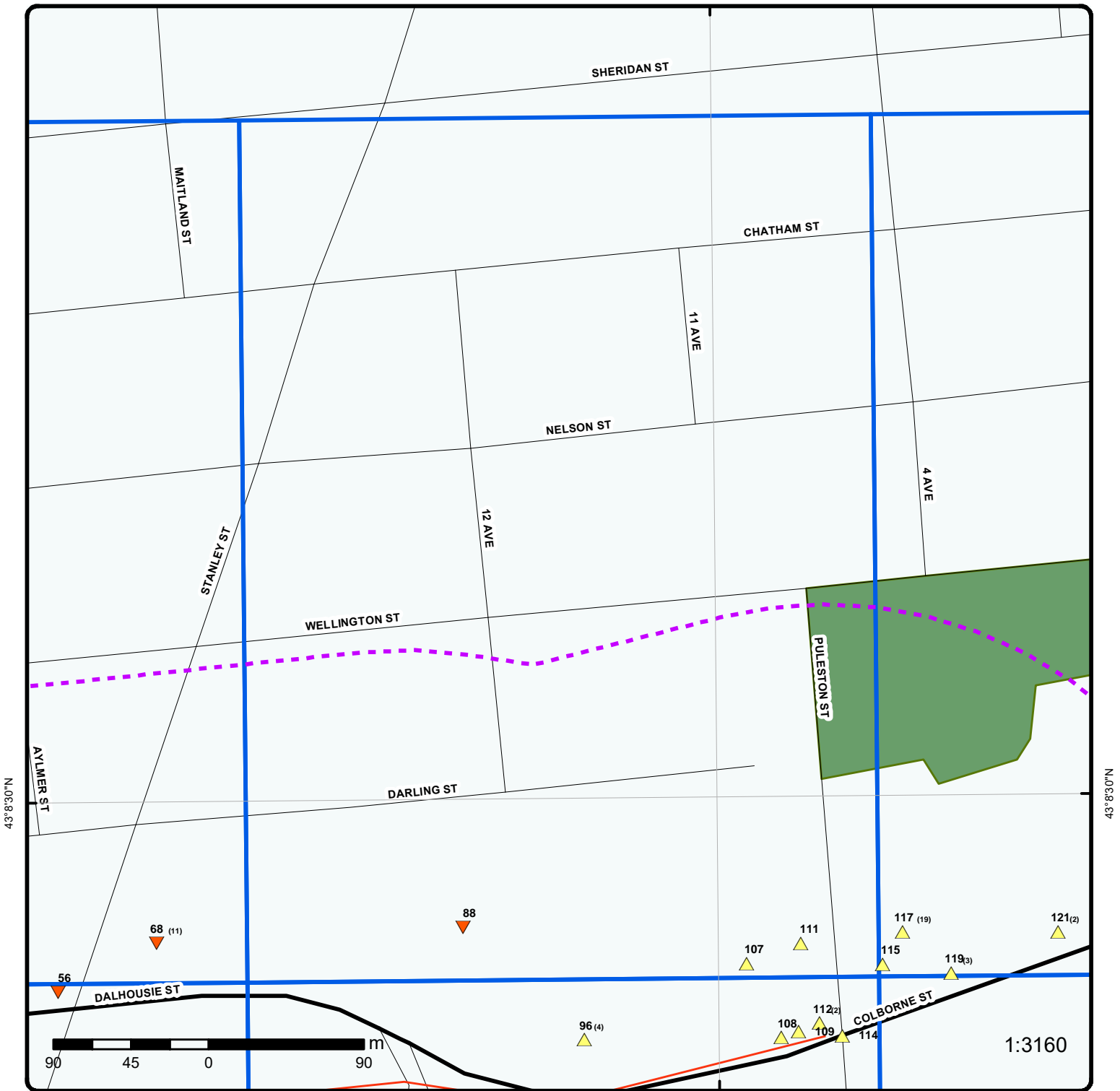
Grid : 6

Order Number: 20200428050

Address: Downtown Brantford, Brantford, ON



Project Property	Expressway	Industrial and Resource - Regions	National Park
Buffer Outline	Principal Highway	Main Line	Provincial or Territorial Park
Eris Sites with Higher Elevation	Secondary Highway	Sidetrack	Other Park
Eris Sites with Same Elevation	Major Road	Transit Line	Golf Course or Driving Range
Eris Sites with Lower Elevation	Local road	Abandoned Line	Park or Sports Field
Eris Sites with Unknown Elevation	Trail	Proposed Road	Other Recreation Area
	Proposed Road		
	Ferry Route/Ice Road		



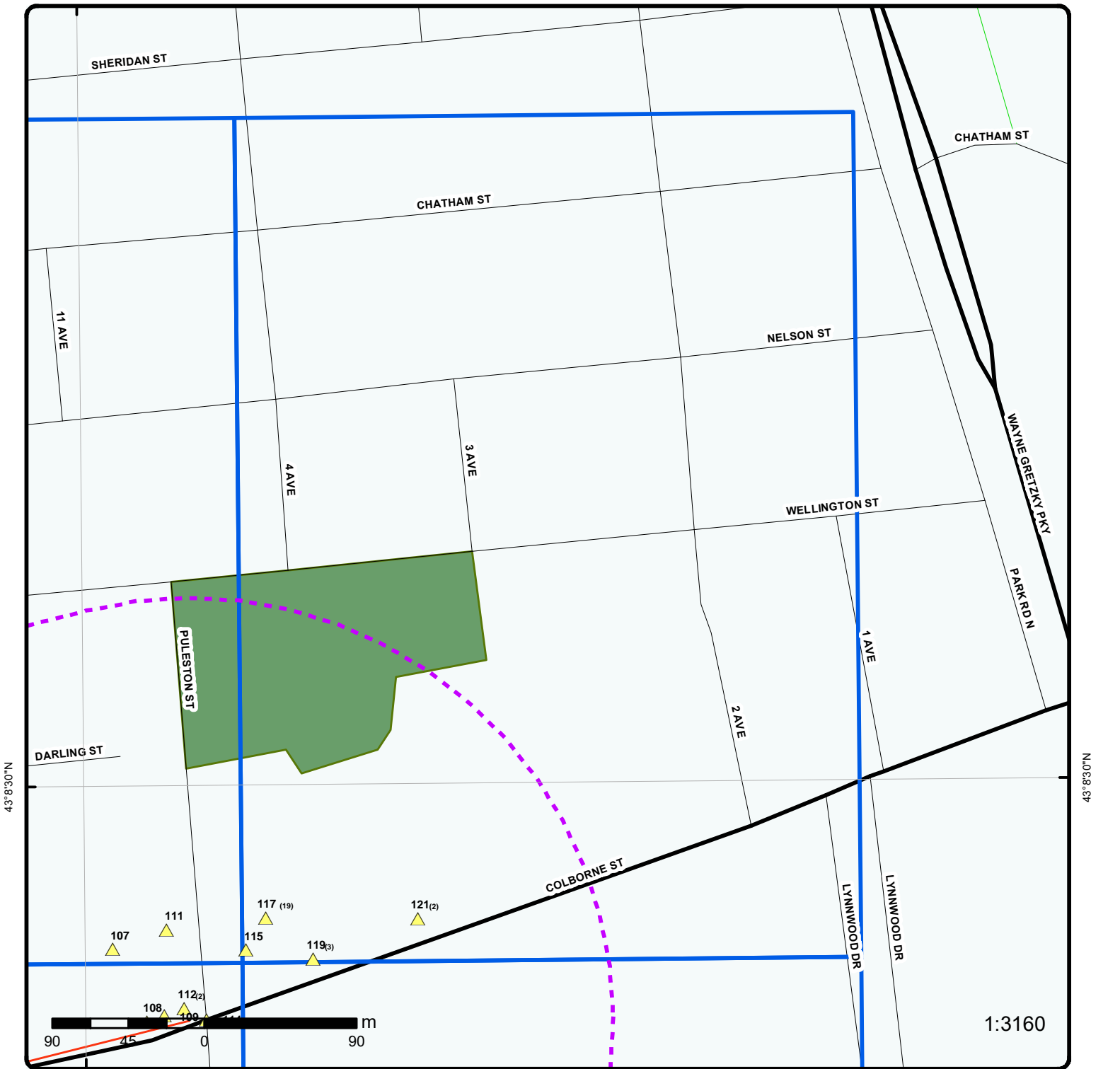
Grid : 7

Order Number: 20200428050

Address: Downtown Brantford, Brantford, ON



Project Property	Expressway	Industrial and Resource - Regions	National Park
Buffer Outline	Principal Highway	Main Line	Provincial or Territorial Park
Eris Sites with Higher Elevation	Secondary Highway	Sidetrack	Other Park
Eris Sites with Same Elevation	Major Road	Transit Line	Golf Course or Driving Range
Eris Sites with Lower Elevation	Local road	Abandoned Line	Park or Sports Field
Eris Sites with Unknown Elevation	Trail	Proposed Road	Other Recreation Area
	Proposed Road		
	Ferry Route/Ice Road		



1:3160

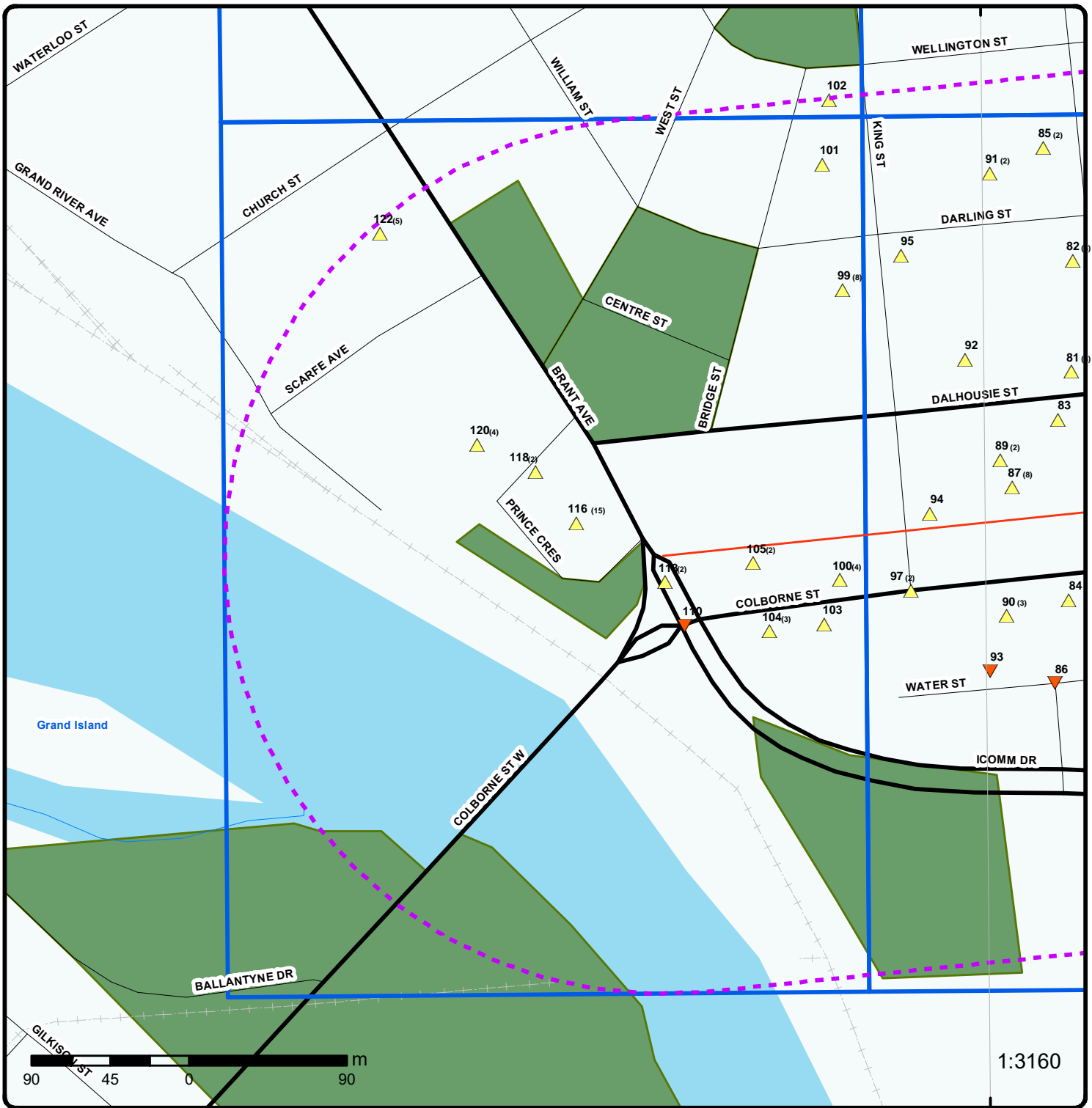
Grid : 8

Order Number: 20200428050

Address: Downtown Brantford, Brantford, ON



Project Property	Expressway	Industrial and Resource - Regions	National Park
Buffer Outline	Principal Highway	Main Line	Provincial or Territorial Park
Eris Sites with Higher Elevation	Secondary Highway	Sidetrack	Other Park
Eris Sites with Same Elevation	Major Road	Transit Line	Golf Course or Driving Range
Eris Sites with Lower Elevation	Local road	Abandoned Line	Park or Sports Field
Eris Sites with Unknown Elevation	Trail	Proposed Road	Other Recreation Area
	Proposed Road		
	Ferry Route/Ice Road		



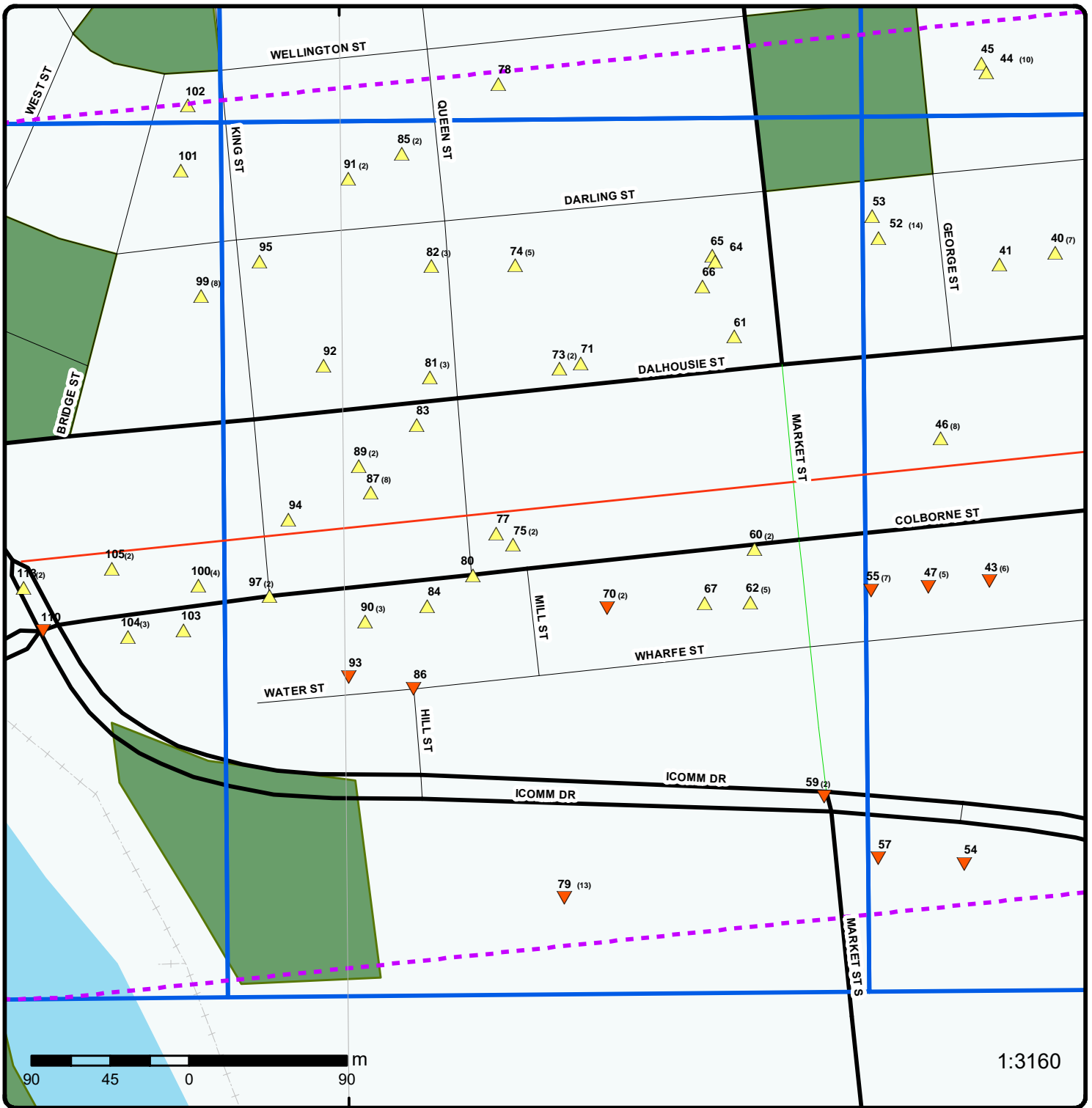
Grid : 9

Order Number: 20200428050

Address: Downtown Brantford, Brantford, ON



Project Property	Expressway	Industrial and Resource - Regions	National Park
Buffer Outline	Principal Highway	Main Line	Provincial or Territorial Park
Eris Sites with Higher Elevation	Secondary Highway	Sidetrack	Other Park
Eris Sites with Same Elevation	Major Road	Transit Line	Golf Course or Driving Range
Eris Sites with Lower Elevation	Local road	Abandoned Line	Park or Sports Field
Eris Sites with Unknown Elevation	Trail	Proposed Road	Other Recreation Area
	Ferry Route/Ice Road		



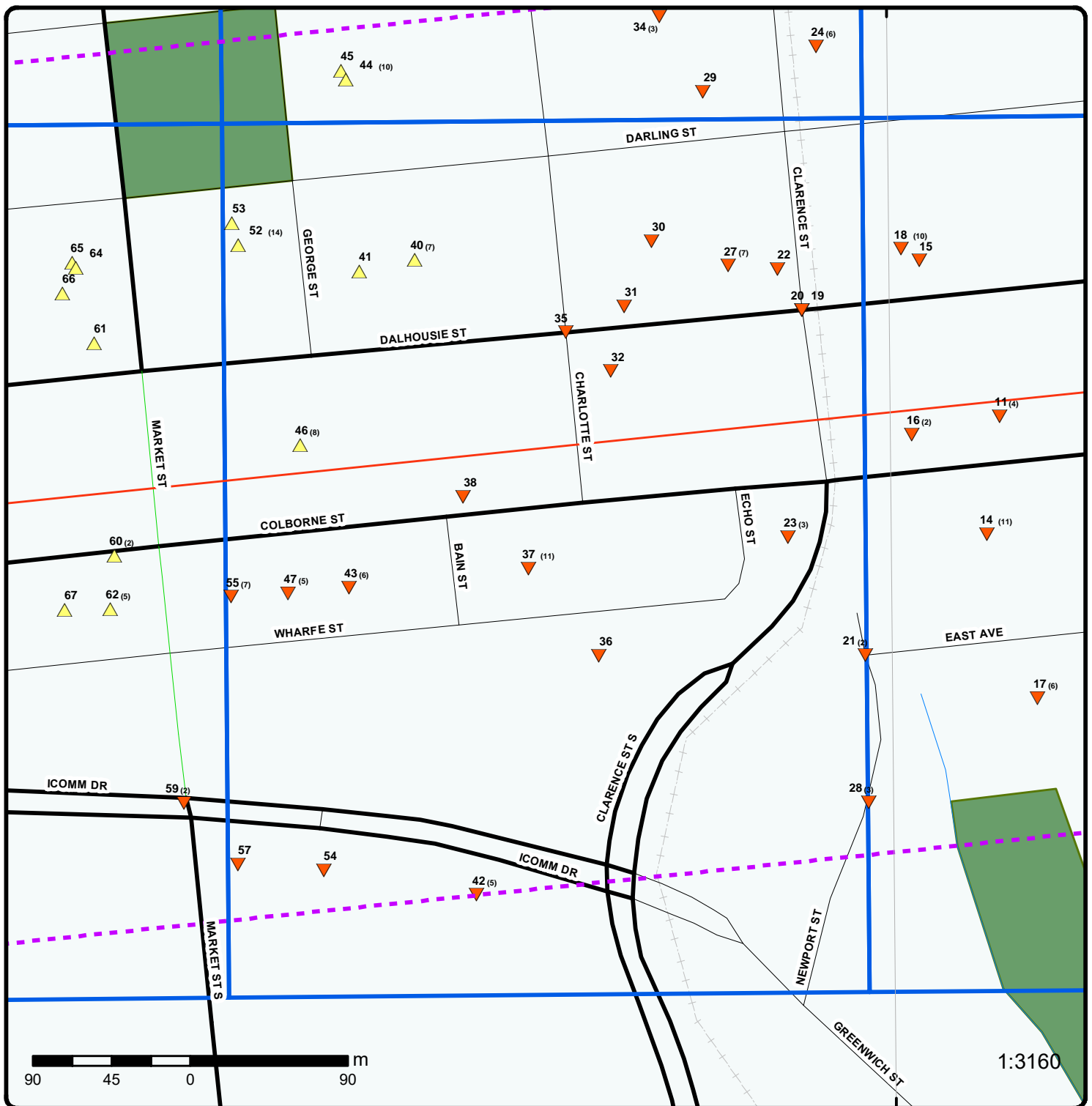
Grid : 10

Order Number: 20200428050

Address: Downtown Brantford, Brantford, ON



Project Property	Expressway	Industrial and Resource - Regions	National Park
Buffer Outline	Principal Highway	Main Line	Provincial or Territorial Park
Erisk Sites with Higher Elevation	Secondary Highway	Sidetrack	Other Park
Erisk Sites with Same Elevation	Major Road	Transit Line	Golf Course or Driving Range
Erisk Sites with Lower Elevation	Local road	Abandoned Line	Park or Sports Field
Erisk Sites with Unknown Elevation	Trail	Proposed Road	Other Recreation Area
	Ferry Route/Ice Road		



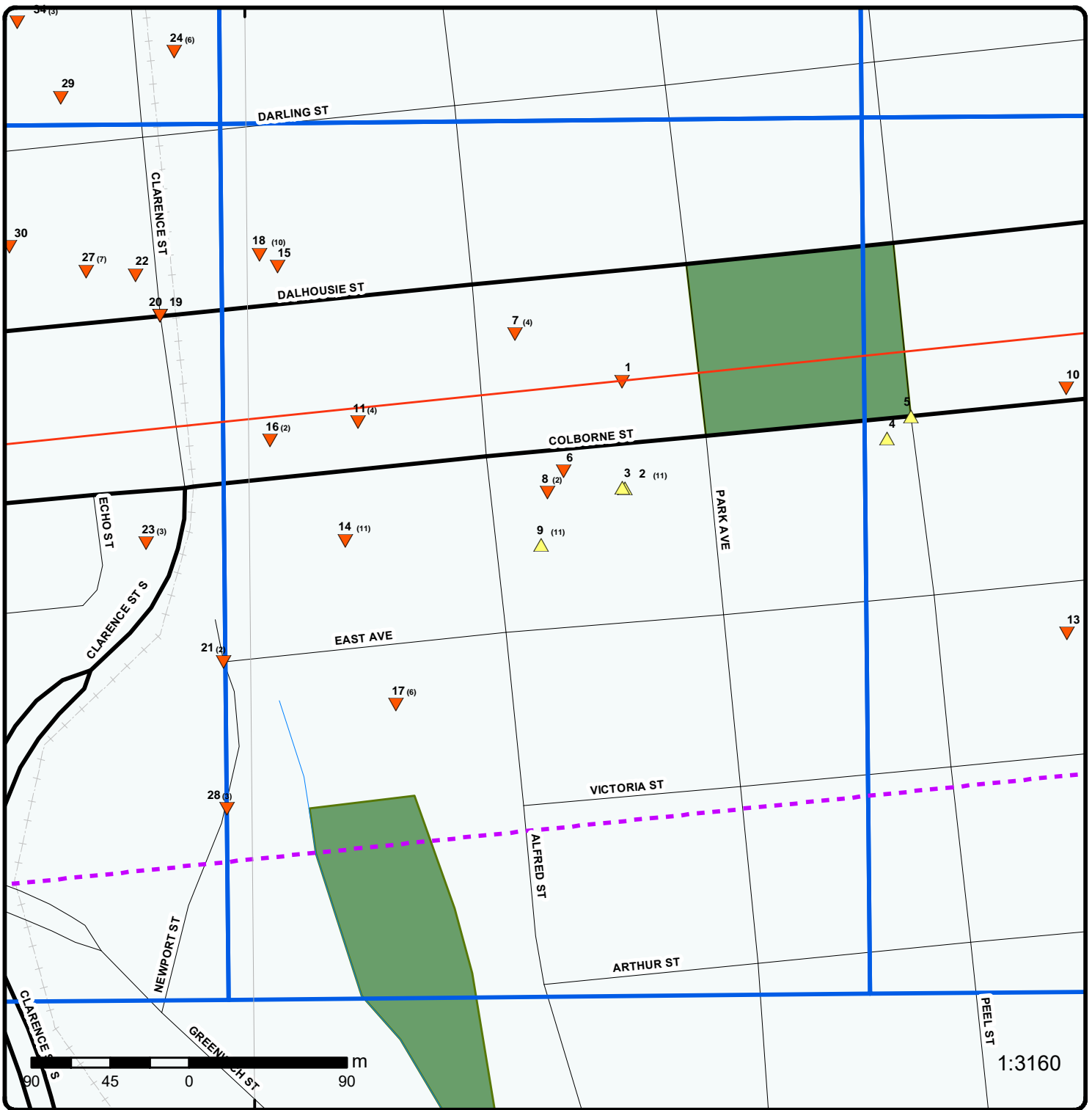
Grid : 11

Order Number: 20200428050

Address: Downtown Brantford, Brantford, ON



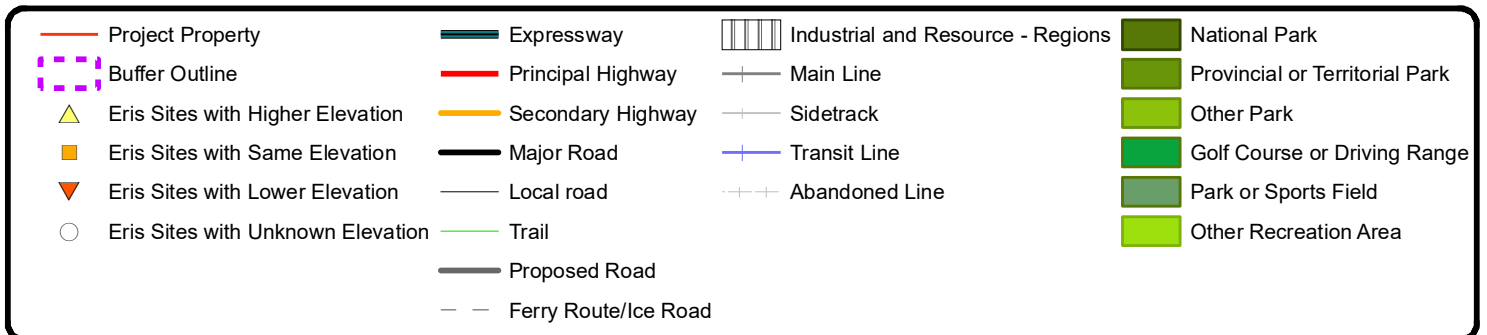
Project Property	Expressway	Industrial and Resource - Regions	National Park
Buffer Outline	Principal Highway	Main Line	Provincial or Territorial Park
Eris Sites with Higher Elevation	Secondary Highway	Sidetrack	Other Park
Eris Sites with Same Elevation	Major Road	Transit Line	Golf Course or Driving Range
Eris Sites with Lower Elevation	Local road	Abandoned Line	Park or Sports Field
Eris Sites with Unknown Elevation	Trail	Proposed Road	Other Recreation Area
	Ferry Route/Ice Road		

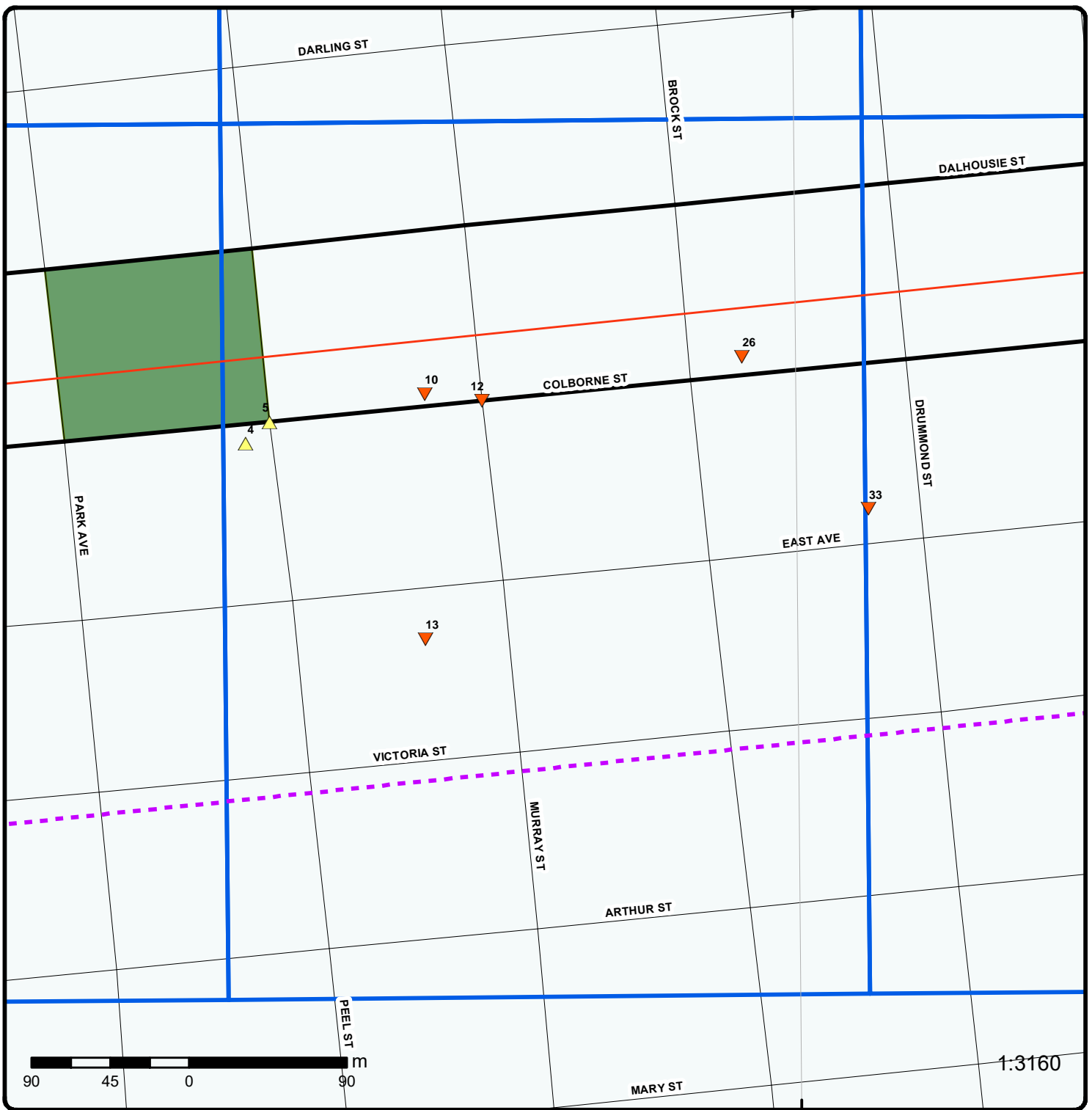


Grid : 12

Order Number: 20200428050

Address: Downtown Brantford, Brantford, ON





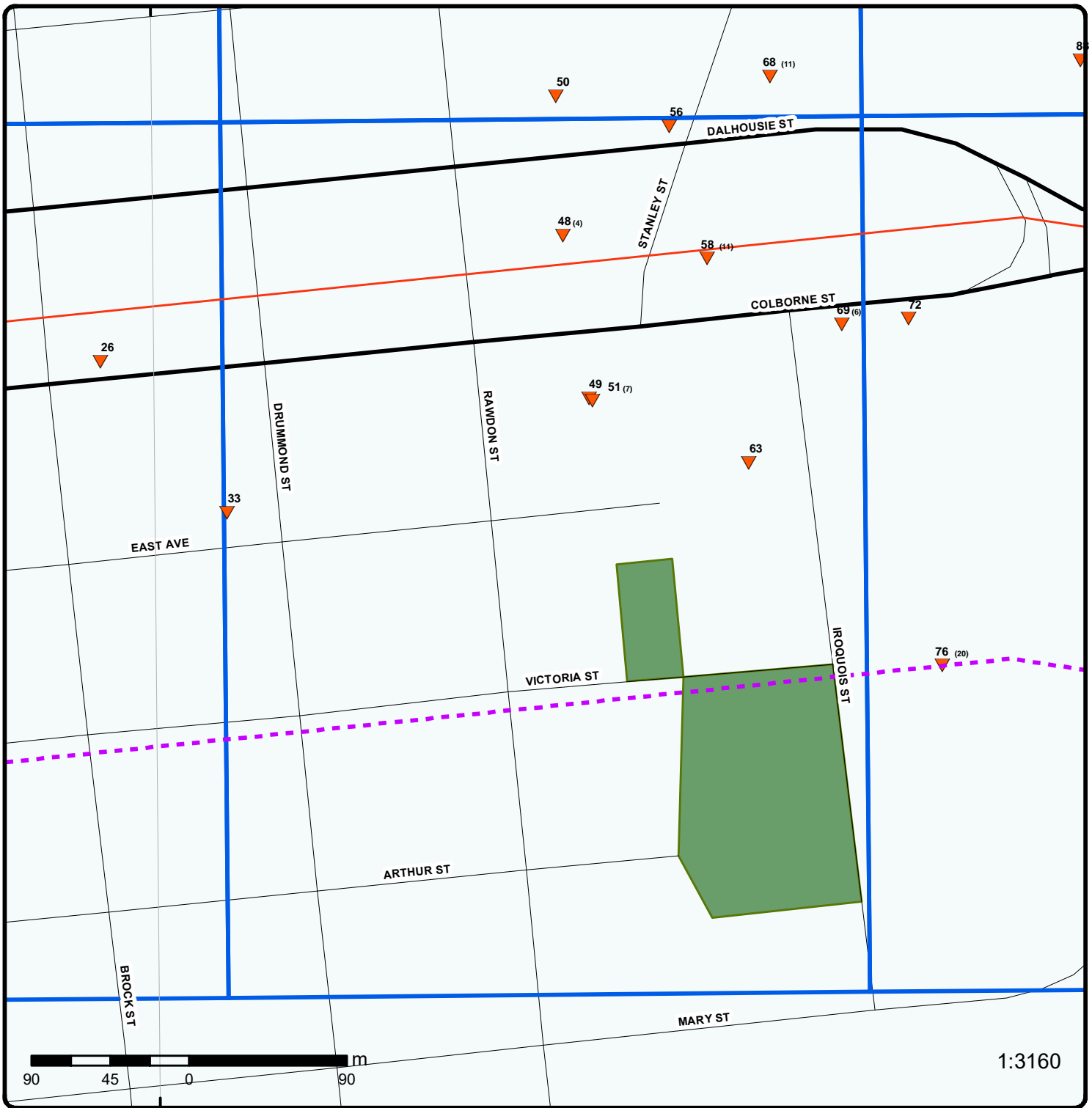
Grid : 13

Order Number: 20200428050

Address: Downtown Brantford, Brantford, ON



Project Property	Expressway	Industrial and Resource - Regions	National Park
Buffer Outline	Principal Highway	Main Line	Provincial or Territorial Park
Eris Sites with Higher Elevation	Secondary Highway	Sidetrack	Other Park
Eris Sites with Same Elevation	Major Road	Transit Line	Golf Course or Driving Range
Eris Sites with Lower Elevation	Local road	Abandoned Line	Park or Sports Field
Eris Sites with Unknown Elevation	Trail	Proposed Road	Other Recreation Area
	Ferry Route/Ice Road		



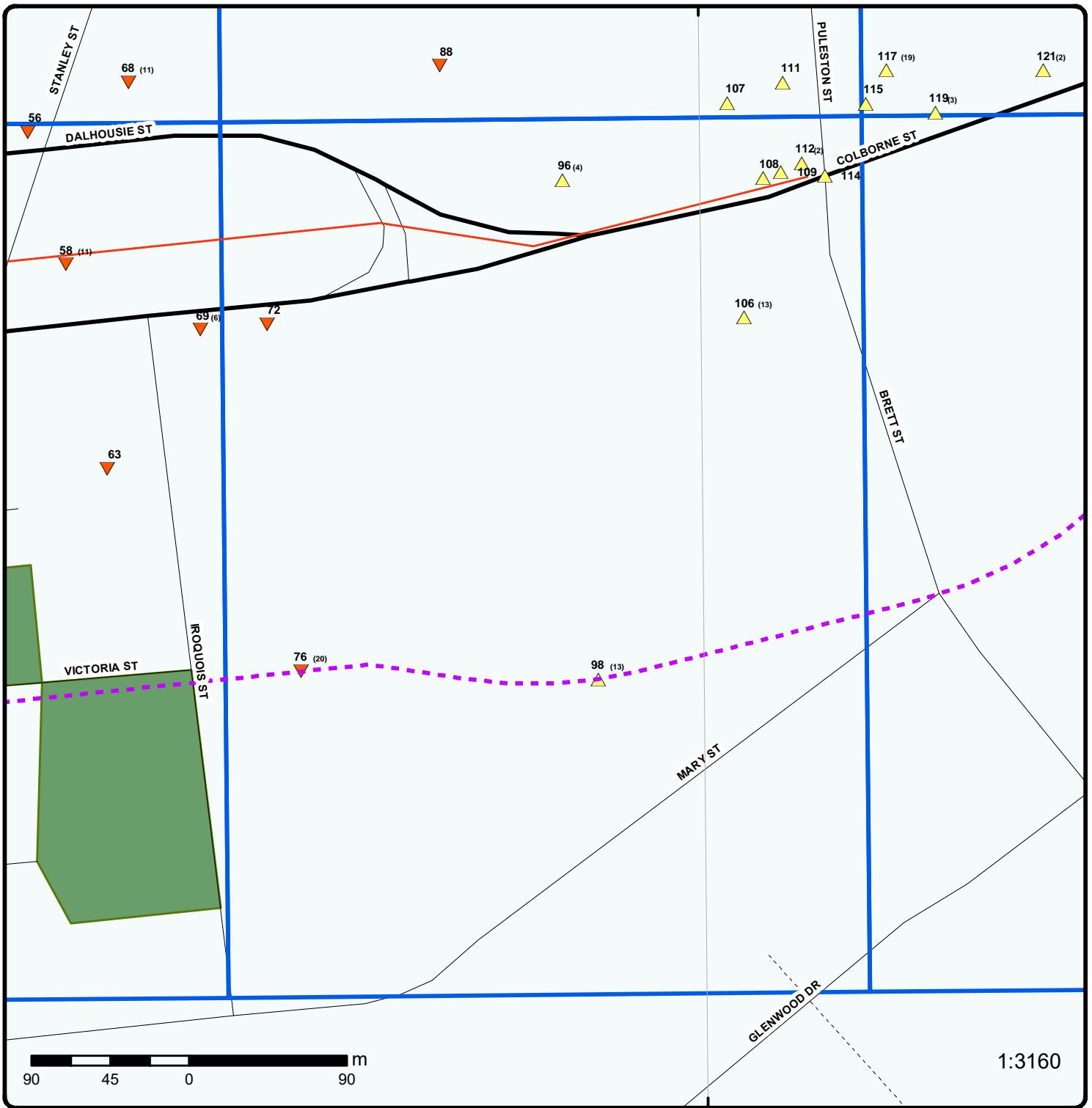
Grid : 14

Order Number: 20200428050

Address: Downtown Brantford, Brantford, ON



Project Property	Expressway	Industrial and Resource - Regions	National Park
Buffer Outline	Principal Highway	Main Line	Provincial or Territorial Park
Eris Sites with Higher Elevation	Secondary Highway	Sidetrack	Other Park
Eris Sites with Same Elevation	Major Road	Transit Line	Golf Course or Driving Range
Eris Sites with Lower Elevation	Local road	Abandoned Line	Park or Sports Field
Eris Sites with Unknown Elevation	Trail	Proposed Road	Other Recreation Area
	Proposed Road		
	Ferry Route/Ice Road		



1:3160

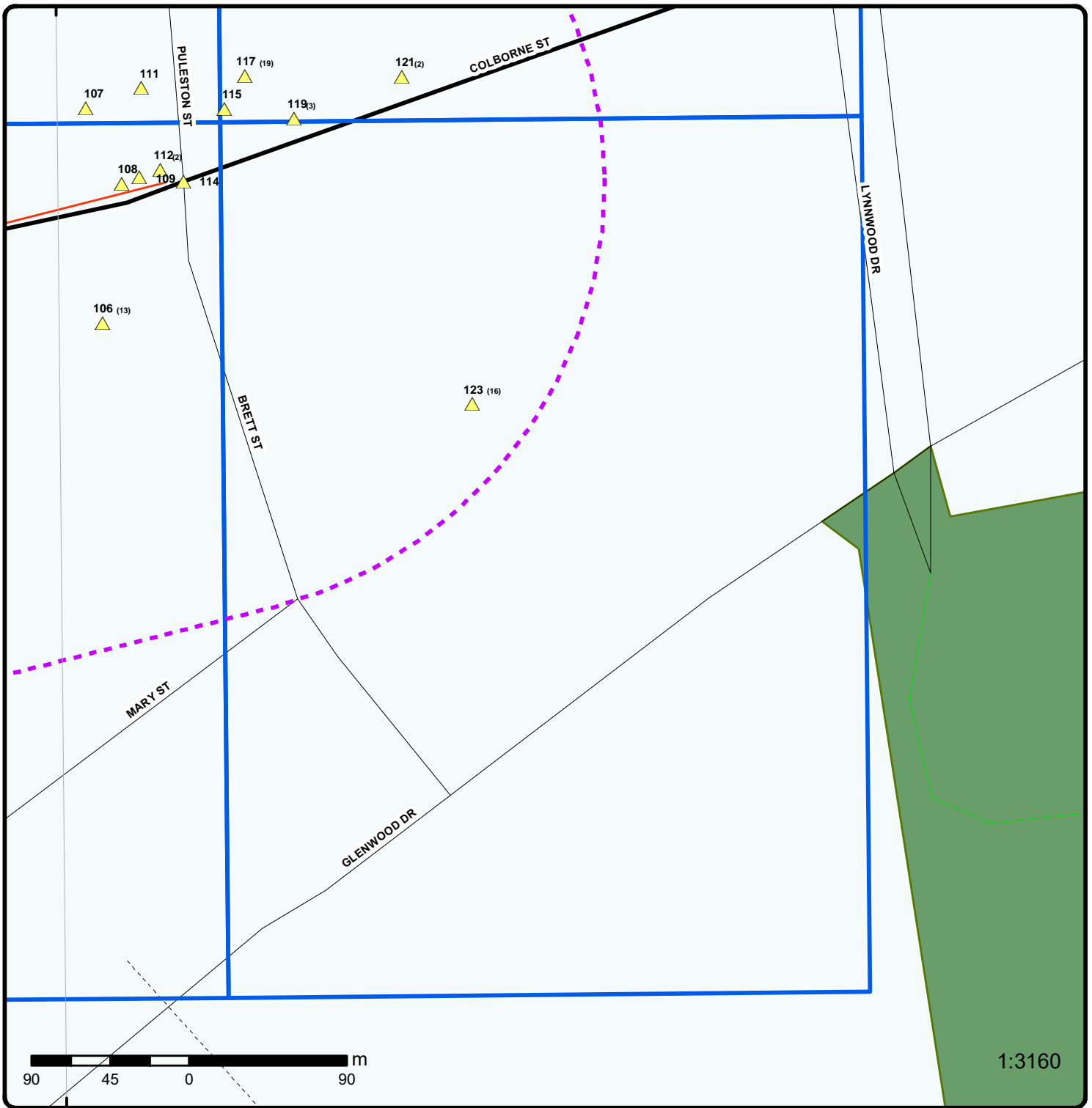
Grid : 15

Order Number: 20200428050

Address: Downtown Brantford, Brantford, ON



Project Property	Expressway	Industrial and Resource - Regions	National Park
Buffer Outline	Principal Highway	Main Line	Provincial or Territorial Park
Eris Sites with Higher Elevation	Secondary Highway	Sidetrack	Other Park
Eris Sites with Same Elevation	Major Road	Transit Line	Golf Course or Driving Range
Eris Sites with Lower Elevation	Local road	Abandoned Line	Park or Sports Field
Eris Sites with Unknown Elevation	Trail	Proposed Road	Other Recreation Area
	Proposed Road		
	Ferry Route/Ice Road		



Grid : 16

Order Number: 20200428050

Address: Downtown Brantford, Brantford, ON



Project Property	Expressway	Industrial and Resource - Regions	National Park
Buffer Outline	Principal Highway	Main Line	Provincial or Territorial Park
Eris Sites with Higher Elevation	Secondary Highway	Sidetrack	Other Park
Eris Sites with Same Elevation	Major Road	Transit Line	Golf Course or Driving Range
Eris Sites with Lower Elevation	Local road	Abandoned Line	Park or Sports Field
Eris Sites with Unknown Elevation	Trail	Proposed Road	Other Recreation Area
	Ferry Route/Ice Road		

80°16'30"W

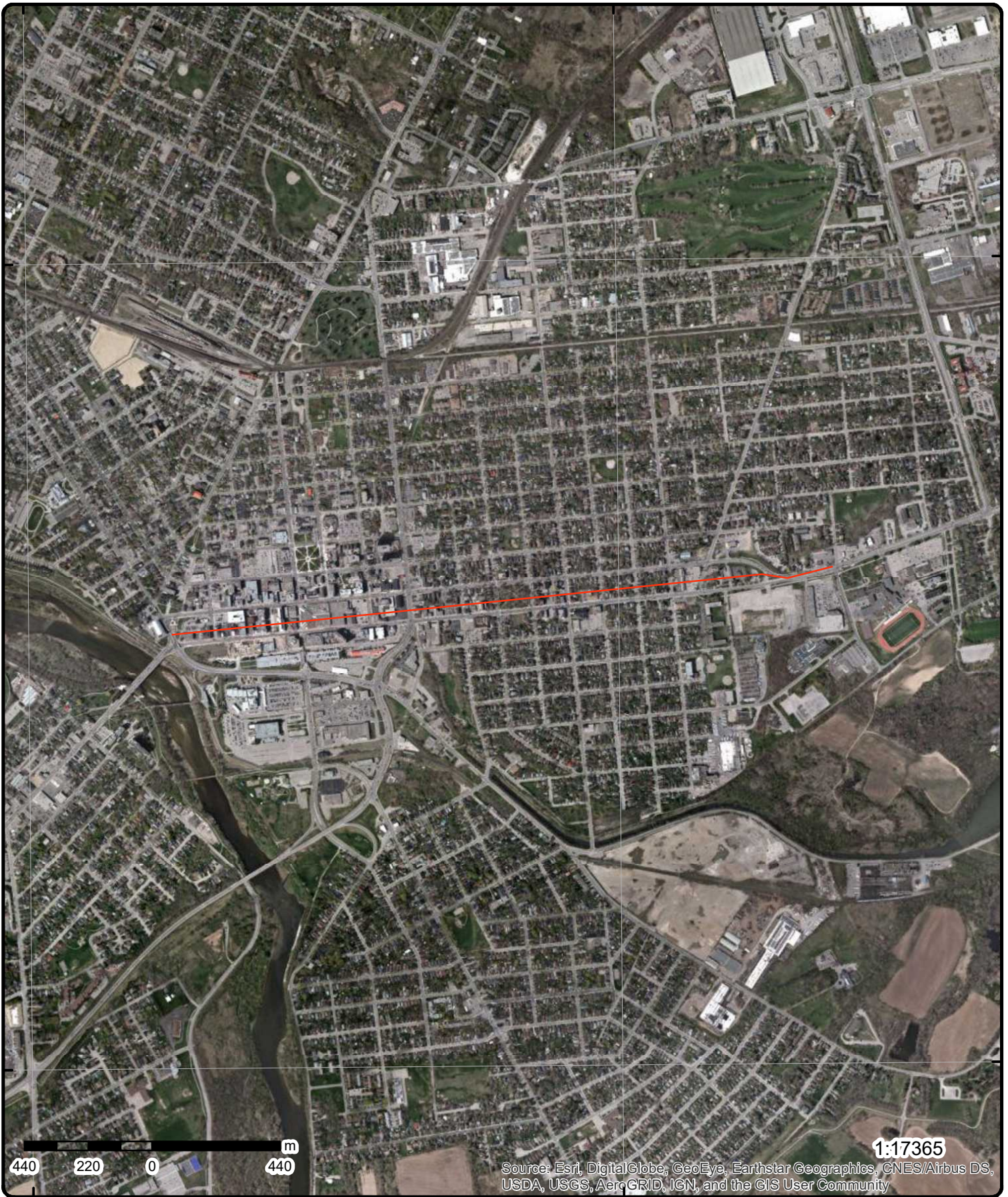
80°15'W

43°9'N

43°9'N

43°7'30"N

43°7'30"N



440 220 0 440 m

1:17365
 Source: Esri, DigitalGlobe, GeoEye, Earthstar Geographics, CNES/Airbus DS, USDA, USGS, AeroGRID, IGN, and the GIS User Community

Aerial Year: 2017

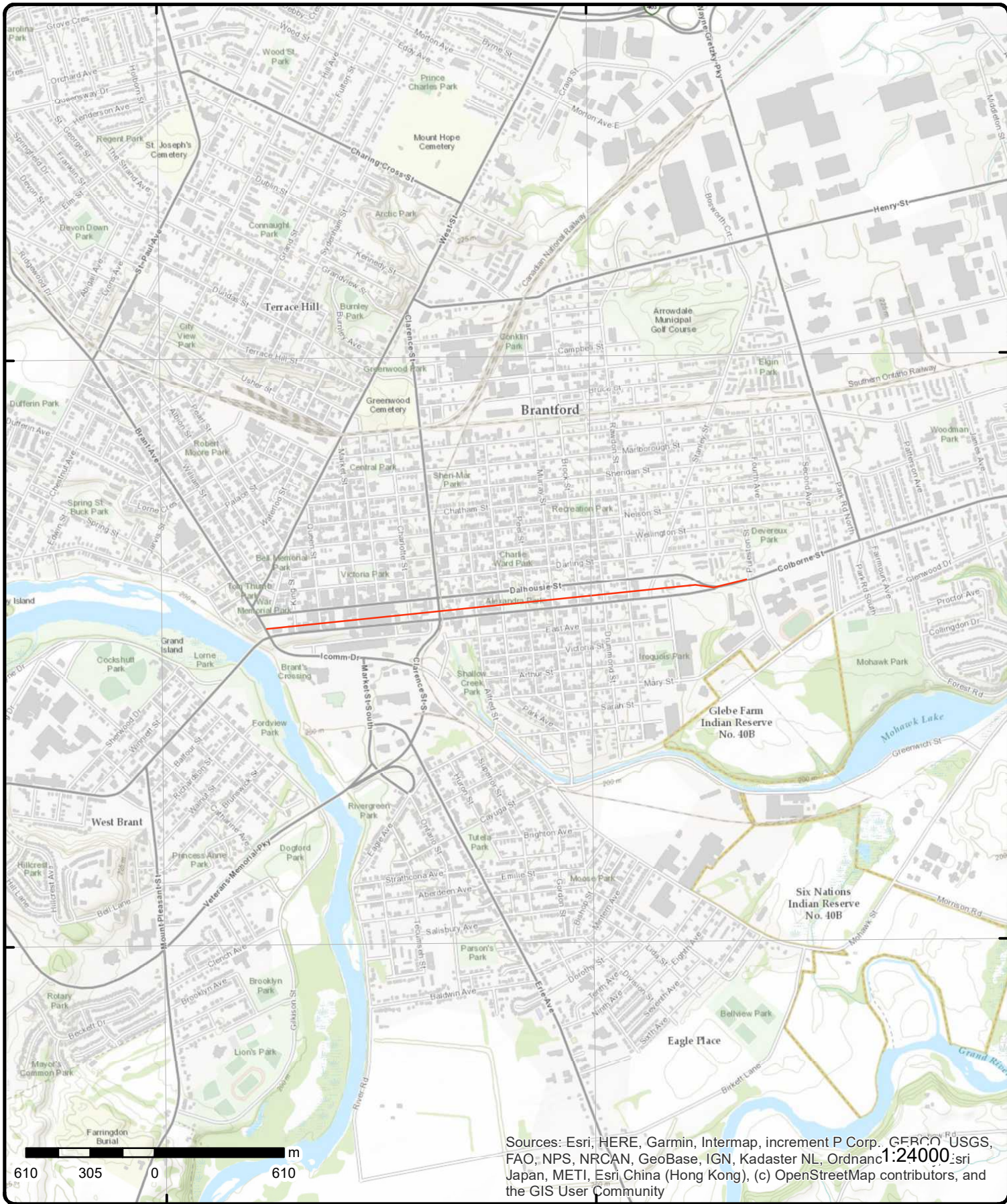
Address: Downtown Brantford, Brantford, ON

Source: ESRI World Imagery

Order Number: 20200428050



© ERIS Information Limited Partnership



Sources: Esri, HERE, Garmin, Intermap, increment P Corp., GEBCO, USGS, FAO, NPS, NRCAN, GeoBase, IGN, Kadaster NL, Ordnance Survey, Esri Japan, METI, Esri China (Hong Kong), (c) OpenStreetMap contributors, and the GIS User Community

Topographic Map

Address: Downtown Brantford, ON

Source: ESRI World Topographic Map

Order Number: 20200428050



© ERIS Information Limited Partnership

Detail Report

Map Key	Number of Records	Direction/ Distance (m)	Elev/Diff (m)	Site	DB
<u>1</u>	1 of 1	W/0.5	209.7 / -0.09	Conskil Construction Inc. 360 Colborne Street Brantford ON N3S 3N5	GEN
Generator No: ON4418764 Status: Approval Years: 2015 Contam. Facility: No MHSW Facility: No SIC Code: 236110 SIC Description: RESIDENTIAL BUILDING CONSTRUCTION		PO Box No: Country: Canada Choice of Contact: CO_OFFICIAL Co Admin: Phone No Admin:			
<u>Detail(s)</u>					
Waste Class:		221			
Waste Class Desc:		LIGHT FUELS			
<u>2</u>	1 of 11	SW/61.3	210.7 / 0.91	Telephone City Developments Ltd. 363 Colborne St. E. Brantford ON N3S-3N2	GEN
Generator No: ON3931775 Status: Approval Years: 07,08 Contam. Facility: MHSW Facility: SIC Code: 531310 SIC Description: Real Estate Property Managers		PO Box No: Country: Choice of Contact: Co Admin: Phone No Admin:			
<u>Detail(s)</u>					
Waste Class:		221			
Waste Class Desc:		LIGHT FUELS			
<u>2</u>	2 of 11	SW/61.3	210.7 / 0.91	Grand River Community Health Centre 363 Colborne Street Brantford ON	GEN
Generator No: ON3578804 Status: Approval Years: 2013 Contam. Facility: MHSW Facility: SIC Code: 621494 SIC Description:		PO Box No: Country: Choice of Contact: Co Admin: Phone No Admin:			
<u>Detail(s)</u>					
Waste Class:		312			
Waste Class Desc:		PATHOLOGICAL WASTES			
Waste Class:		261			

Map Key	Number of Records	Direction/ Distance (m)	Elev/Diff (m)	Site	DB
Waste Class Desc:		PHARMACEUTICALS			
2	3 of 11	SW/61.3	210.7 / 0.91	VON Canada 363 Colborne Street Brantford ON N3S 3N2	GEN
Generator No:	ON8857646			PO Box No:	
Status:				Country:	Canada
Approval Years:	2016			Choice of Contact:	CO_OFFICIAL
Contam. Facility:	No			Co Admin:	
MHSW Facility:	No			Phone No Admin:	
SIC Code:	621610				
SIC Description:	621610				
<u>Detail(s)</u>					
Waste Class:	312				
Waste Class Desc:	PATHOLOGICAL WASTES				
<hr/>					
2	4 of 11	SW/61.3	210.7 / 0.91	Grand River Community Health Centre 363 Colborne Street Brantford ON N3S 3N2	GEN
Generator No:	ON3578804			PO Box No:	
Status:				Country:	Canada
Approval Years:	2016			Choice of Contact:	CO_ADMIN
Contam. Facility:	No			Co Admin:	Christine Hurst
MHSW Facility:	No			Phone No Admin:	519.754.0777 Ext.232
SIC Code:	621494				
SIC Description:	621494				
<u>Detail(s)</u>					
Waste Class:	261				
Waste Class Desc:	PHARMACEUTICALS				
Waste Class:	312				
Waste Class Desc:	PATHOLOGICAL WASTES				
<hr/>					
2	5 of 11	SW/61.3	210.7 / 0.91	Grand River Community Health Centre 363 Colborne Street Brantford ON N3S 3N2	GEN
Generator No:	ON3578804			PO Box No:	
Status:				Country:	Canada
Approval Years:	2015			Choice of Contact:	CO_ADMIN
Contam. Facility:	No			Co Admin:	Christine Hurst
MHSW Facility:	No			Phone No Admin:	519.754.0777 Ext.232
SIC Code:	621494				
SIC Description:	621494				
<u>Detail(s)</u>					
Waste Class:	312				
Waste Class Desc:	PATHOLOGICAL WASTES				
Waste Class:	261				
Waste Class Desc:	PHARMACEUTICALS				

Map Key	Number of Records	Direction/ Distance (m)	Elev/Diff (m)	Site	DB
<u>2</u>	6 of 11	SW/61.3	210.7 / 0.91	VON Canada 363 Colborne Street Brantford ON N3S 3N2	GEN
Generator No:	ON8857646			PO Box No:	
Status:				Country:	Canada
Approval Years:	2015			Choice of Contact:	CO_OFFICIAL
Contam. Facility:	No			Co Admin:	
MHSW Facility:	No			Phone No Admin:	
SIC Code:	621610				
SIC Description:	621610				
<u>Detail(s)</u>					
Waste Class:		312			
Waste Class Desc:		PATHOLOGICAL WASTES			
<u>2</u>	7 of 11	SW/61.3	210.7 / 0.91	Grand River Community Health Centre 363 Colborne Street Brantford ON N3S 3N2	GEN
Generator No:	ON3578804			PO Box No:	
Status:				Country:	Canada
Approval Years:	2014			Choice of Contact:	CO_ADMIN
Contam. Facility:	No			Co Admin:	Christine Hurst
MHSW Facility:	No			Phone No Admin:	519.754.0777 Ext.232
SIC Code:	621494				
SIC Description:	621494				
<u>Detail(s)</u>					
Waste Class:		261			
Waste Class Desc:		PHARMACEUTICALS			
Waste Class:		312			
Waste Class Desc:		PATHOLOGICAL WASTES			
<u>2</u>	8 of 11	SW/61.3	210.7 / 0.91	VON Canada 363 Colborne Street Brantford ON N3S 3N2	GEN
Generator No:	ON8857646			PO Box No:	
Status:				Country:	Canada
Approval Years:	2014			Choice of Contact:	CO_OFFICIAL
Contam. Facility:	No			Co Admin:	
MHSW Facility:	No			Phone No Admin:	
SIC Code:	621610				
SIC Description:	621610				
<u>Detail(s)</u>					
Waste Class:		312			
Waste Class Desc:		PATHOLOGICAL WASTES			
<u>2</u>	9 of 11	SW/61.3	210.7 / 0.91	Grand River Community Health Centre 363 Colborne Street Brantford ON N3S 3N2	GEN
Generator No:	ON3578804			PO Box No:	
Status:	Registered			Country:	Canada
Approval Years:	As of Dec 2018			Choice of Contact:	

Map Key	Number of Records	Direction/ Distance (m)	Elev/Diff (m)	Site	DB
Contam. Facility: MHSW Facility: SIC Code: SIC Description:				Co Admin: Phone No Admin:	
<u>Detail(s)</u>					
Waste Class:		312 P			
Waste Class Desc:		Pathological wastes			
Waste Class:		261 A			
Waste Class Desc:		Pharmaceuticals			
2	10 of 11	SW/61.3	210.7 / 0.91	VON Canada 363 Colborne Street Brantford ON N3S 3N2	GEN
Generator No:		ON8857646		PO Box No:	
Status:		Registered		Country: Canada	
Approval Years:		As of Dec 2018		Choice of Contact:	
Contam. Facility:				Co Admin:	
MHSW Facility:				Phone No Admin:	
SIC Code:					
SIC Description:					
<u>Detail(s)</u>					
Waste Class:		312 P			
Waste Class Desc:		Pathological wastes			
2	11 of 11	SW/61.3	210.7 / 0.91	VON Canada 363 Colborne Street Brantford ON N3S 3N2	GEN
Generator No:		ON8857646		PO Box No:	
Status:		Registered		Country: Canada	
Approval Years:		As of Mar 2019		Choice of Contact:	
Contam. Facility:				Co Admin:	
MHSW Facility:				Phone No Admin:	
SIC Code:					
SIC Description:					
<u>Detail(s)</u>					
Waste Class:		312 P			
Waste Class Desc:		Pathological wastes			
3	1 of 1	SW/60.7	210.7 / 0.91	Grand River Community Health Centre 363 Colborne Street Brantford ON N3S 3N2	GEN
Generator No:		ON3578804		PO Box No:	
Status:		Registered		Country: Canada	
Approval Years:		As of Oct 2019		Choice of Contact:	
Contam. Facility:				Co Admin:	
MHSW Facility:				Phone No Admin:	
SIC Code:					
SIC Description:					
<u>Detail(s)</u>					

Map Key	Number of Records	Direction/ Distance (m)	Elev/Diff (m)	Site	DB
Waste Class:		312 P			
Waste Class Desc:		Pathological wastes			
Waste Class:		261 A			
Waste Class Desc:		Pharmaceuticals			
<u>4</u>	1 of 1	ESE/47.9	210.1 / 0.30	401 Colborne St. Brantford ON N3S 3N4	SPL
Ref No:	3541-8B9KNY			Discharger Report:	
Site No:				Material Group:	
Incident Dt:				Health/Env Conseq:	
Year:				Client Type:	
Incident Cause:	Discharge Or Bypass To A Watercourse			Sector Type:	Other
Incident Event:				Agency Involved:	
Contaminant Code:	13			Nearest Watercourse:	
Contaminant Name:	FURNACE OIL			Site Address:	
Contaminant Limit 1:				Site District Office:	
Contam Limit Freq 1:				Site Postal Code:	
Contaminant UN No 1:				Site Region:	
Environment Impact:	Confirmed			Site Municipality:	
Nature of Impact:	Soil Contamination; Surface Water Pollution			Site Lot:	
Receiving Medium:				Site Conc:	
Receiving Env:				Northing:	
MOE Response:	Referral to others			Easting:	
Dt MOE Arvl on Scn:				Site Geo Ref Accu:	
MOE Reported Dt:	11/16/2010			Site Map Datum:	
Dt Document Closed:	11/19/2010			SAC Action Class:	Land Spills
Incident Reason:	Spill			Source Type:	
Site Name:	Catch Basin (Lucky Luciano's Convience)<UNOFFICIAL>				
Site County/District:					
Site Geo Ref Meth:					
Incident Summary:	Furnace oil dumped to CB in Brantford				
Contaminant Qty:	0 other - see incident description				

<u>5</u>	1 of 1	ESE/37.2	210.1 / 0.30	The Corporation of the City of Brantford Peel & Colborne St. Brantford ON	SPL
Ref No:	1450-8B92RR			Discharger Report:	
Site No:				Material Group:	
Incident Dt:				Health/Env Conseq:	
Year:				Client Type:	
Incident Cause:	Discharge Or Bypass To A Watercourse			Sector Type:	Other
Incident Event:				Agency Involved:	
Contaminant Code:	13			Nearest Watercourse:	
Contaminant Name:	FURNACE OIL			Site Address:	
Contaminant Limit 1:				Site District Office:	
Contam Limit Freq 1:				Site Postal Code:	
Contaminant UN No 1:				Site Region:	
Environment Impact:	Confirmed			Site Municipality:	
Nature of Impact:	Surface Water Pollution			Site Lot:	
Receiving Medium:				Site Conc:	
Receiving Env:				Northing:	
MOE Response:	Referral to others			Easting:	
Dt MOE Arvl on Scn:				Site Geo Ref Accu:	
MOE Reported Dt:	11/15/2010			Site Map Datum:	
Dt Document Closed:	11/19/2010			SAC Action Class:	Watercourse Spills
Incident Reason:	Vandalism - Illegal/deliberate (incl. sabotage)			Source Type:	
Site Name:	sewer grate<UNOFFICIAL>				
Site County/District:					
Site Geo Ref Meth:					

Map Key	Number of Records	Direction/ Distance (m)	Elev/Diff (m)	Site	DB
Incident Summary:		Illegal dumping down sewer. furnace oil. Brantford			
Contaminant Qty:		0 other - see incident description			
6	1 of 1	WSW/48.5	209.6 / -0.15	REID AND DELEYE CONTRACTORS 351 COLBORNE STREET BRANTFORD ON	GEN
Generator No:	ON8575270			PO Box No:	
Status:				Country:	
Approval Years:	2012			Choice of Contact:	
Contam. Facility:				Co Admin:	
MHSW Facility:				Phone No Admin:	
SIC Code:	236210				
SIC Description:	Industrial Building and Structure Construction				
7	1 of 4	W/32.2	209.7 / -0.13	822882 ONT. INC, TOP HAT CLEANERS 97 ALFRED STREET BRANTFORD ON N3S 5G1	GEN
Generator No:	ON1176500			PO Box No:	
Status:				Country:	
Approval Years:	89			Choice of Contact:	
Contam. Facility:				Co Admin:	
MHSW Facility:				Phone No Admin:	
SIC Code:	9721				
SIC Description:	POWER LAUND./CLEANER				
Detail(s)					
Waste Class:	241				
Waste Class Desc:	HALOGENATED SOLVENTS				
7	2 of 4	W/32.2	209.7 / -0.13	822882 ONT. INC, TOP HAT CLEANERS 37-514 97 ALFRED STREET BRANTFORD ON N3S 5G1	GEN
Generator No:	ON1176500			PO Box No:	
Status:				Country:	
Approval Years:	92,93,94,95,96,97,98			Choice of Contact:	
Contam. Facility:				Co Admin:	
MHSW Facility:				Phone No Admin:	
SIC Code:	9721				
SIC Description:	POWER LAUND./CLEANER				
Detail(s)					
Waste Class:	241				
Waste Class Desc:	HALOGENATED SOLVENTS				
7	3 of 4	W/32.2	209.7 / -0.13	TOP HAT CLEANERS 97 ALFRED STREET BRANTFORD ON N3S 5G1	GEN
Generator No:	ON1176500			PO Box No:	
Status:				Country:	
Approval Years:	99,00,01			Choice of Contact:	
Contam. Facility:				Co Admin:	
MHSW Facility:				Phone No Admin:	
SIC Code:	9721				
SIC Description:	POWER LAUND./CLEANERS				

Map Key	Number of Records	Direction/ Distance (m)	Elev/Diff (m)	Site	DB
---------	-------------------	-------------------------	---------------	------	----

Detail(s)

Waste Class: 241
Waste Class Desc: HALOGENATED SOLVENTS

7 4 of 4 W/32.2 209.7 / -0.13 822882 ONTARIO INC.
822882 ONTARIO INCORPORATED 97 ALFRED STREET
BRANTFORD ON N3S 5G1 GEN

Generator No: ON1176500
Status:
Approval Years: 02,03,04
Contam. Facility:
MHSW Facility:
SIC Code:
SIC Description:
PO Box No:
Country:
Choice of Contact:
Co Admin:
Phone No Admin:

Detail(s)

Waste Class: 241
Waste Class Desc: HALOGENATED SOLVENTS

8 1 of 2 WSW/59.2 209.6 / -0.16 Health Clinic Pharmacies
349 Colborne Street
Brantford ON GEN

Generator No: ON5735864
Status:
Approval Years: 2013
Contam. Facility:
MHSW Facility:
SIC Code: 446110
SIC Description:
PO Box No:
Country:
Choice of Contact:
Co Admin:
Phone No Admin:

Detail(s)

Waste Class: 261
Waste Class Desc: PHARMACEUTICALS

Waste Class: 312
Waste Class Desc: PATHOLOGICAL WASTES

8 2 of 2 WSW/59.2 209.6 / -0.16 Health Clinic Pharmacies
349 Colborne Street
Brantford ON N3S 3N2 GEN

Generator No: ON5735864
Status:
Approval Years: 2014
Contam. Facility: No
MHSW Facility: No
SIC Code: 446110
SIC Description: 446110
PO Box No:
Country: Canada
Choice of Contact: CO_ADMIN
Co Admin: Vanessa Graves
Phone No Admin: 519-754-2896 Ext.

Detail(s)

Waste Class: 261
Waste Class Desc: PHARMACEUTICALS

Map Key	Number of Records	Direction/ Distance (m)	Elev/Diff (m)	Site	DB
Waste Class:		312			
Waste Class Desc:		PATHOLOGICAL WASTES			
<u>9</u>	1 of 11	WSW/88.3	210.7 / 0.92	NORTHWAY MERCURY SALES LTD 347 COLBORNE ST BRANTFORD ON N3S 3N2	GEN
Generator No:	ON0286000			PO Box No:	
Status:				Country:	
Approval Years:	86,87,88,89,90,92,93,94			Choice of Contact:	
Contam. Facility:				Co Admin:	
MHSW Facility:				Phone No Admin:	
SIC Code:	0000				
SIC Description:	*** NOT DEFINED ***				
<u>9</u>	2 of 11	WSW/88.3	210.7 / 0.92	Grand River Community Health Centre 347 Colborne Street Brantford ON N3S 3N2	GEN
Generator No:	ON9661812			PO Box No:	
Status:				Country:	
Approval Years:	2010			Choice of Contact:	
Contam. Facility:				Co Admin:	
MHSW Facility:				Phone No Admin:	
SIC Code:	621494				
SIC Description:	Community Health Centres				
<u>Detail(s)</u>					
Waste Class:		312			
Waste Class Desc:		PATHOLOGICAL WASTES			
Waste Class:		261			
Waste Class Desc:		PHARMACEUTICALS			
<u>9</u>	3 of 11	WSW/88.3	210.7 / 0.92	Grand River Community Health Centre 347 Colborne Street Brantford ON N3S 3N2	GEN
Generator No:	ON9661812			PO Box No:	
Status:				Country:	
Approval Years:	2011			Choice of Contact:	
Contam. Facility:				Co Admin:	
MHSW Facility:				Phone No Admin:	
SIC Code:	621494				
SIC Description:	Community Health Centres				
<u>Detail(s)</u>					
Waste Class:		261			
Waste Class Desc:		PHARMACEUTICALS			
Waste Class:		312			
Waste Class Desc:		PATHOLOGICAL WASTES			
<u>9</u>	4 of 11	WSW/88.3	210.7 / 0.92	Grand River Community Health Centre 347 Colborne Street Brantford ON N3S 3N2	GEN
Generator No:	ON9661812			PO Box No:	

Map Key	Number of Records	Direction/ Distance (m)	Elev/Diff (m)	Site	DB
Status: Approval Years: 2012 Contam. Facility: MHSW Facility: SIC Code: 621494 SIC Description: Community Health Centres Country: Choice of Contact: Co Admin: Phone No Admin:					
<u>Detail(s)</u>					
Waste Class: 312 Waste Class Desc: PATHOLOGICAL WASTES Waste Class: 261 Waste Class Desc: PHARMACEUTICALS					
<u>9</u>	5 of 11	WSW/88.3	210.7 / 0.92	Ontario Health Clinic 347 Colborne Street Brantford ON	GEN
Generator No: ON9633681 Status: Approval Years: 2013 Contam. Facility: MHSW Facility: SIC Code: 621110, 621499, 621494 SIC Description: OFFICES OF PHYSICIANS, ALL OTHER OUT-PATIENT CARE CENTRES PO Box No: Country: Choice of Contact: Co Admin: Phone No Admin:					
<u>Detail(s)</u>					
Waste Class: 312 Waste Class Desc: PATHOLOGICAL WASTES					
<u>9</u>	6 of 11	WSW/88.3	210.7 / 0.92	Grand River Community Health Centre 347 Colborne Street Brantford ON	GEN
Generator No: ON9661812 Status: Approval Years: 2013 Contam. Facility: MHSW Facility: SIC Code: 621494 SIC Description: PO Box No: Country: Choice of Contact: Co Admin: Phone No Admin:					
<u>Detail(s)</u>					
Waste Class: 261 Waste Class Desc: PHARMACEUTICALS Waste Class: 312 Waste Class Desc: PATHOLOGICAL WASTES					
<u>9</u>	7 of 11	WSW/88.3	210.7 / 0.92	JRD Corporation 347 Colborne Street Brantford ON N3S 3N2	GEN
Generator No: ON9633681 Status: Approval Years: 2015 Contam. Facility: No MHSW Facility: No PO Box No: Country: Canada Choice of Contact: CO_ADMIN Co Admin: Lisa Duclos Phone No Admin: 519-753-9581 Ext.3014					

Map Key	Number of Records	Direction/ Distance (m)	Elev/Diff (m)	Site	DB
SIC Code:	621110, 621499, 621494				
SIC Description:	OFFICES OF PHYSICIANS, ALL OTHER OUT-PATIENT CARE CENTRES, 621494				
<u>Detail(s)</u>					
Waste Class:	312				
Waste Class Desc:	PATHOLOGICAL WASTES				
<u>9</u>	8 of 11	WSW/88.3	210.7 / 0.92	JRD Corporation 347 Colborne Street Brantford ON N3S 3N2	GEN
Generator No:	ON9633681			PO Box No:	
Status:				Country:	Canada
Approval Years:	2016			Choice of Contact:	CO_ADMIN
Contam. Facility:	No			Co Admin:	Lisa Duclos
MHSW Facility:	No			Phone No Admin:	519-753-9581 Ext.3014
SIC Code:	621110, 621499, 621494				
SIC Description:	OFFICES OF PHYSICIANS, ALL OTHER OUT-PATIENT CARE CENTRES, 621494				
<u>Detail(s)</u>					
Waste Class:	312				
Waste Class Desc:	PATHOLOGICAL WASTES				
<u>9</u>	9 of 11	WSW/88.3	210.7 / 0.92	JRD Corporation 347 Colborne Street Brantford ON N3S 3N2	GEN
Generator No:	ON9633681			PO Box No:	
Status:				Country:	Canada
Approval Years:	2014			Choice of Contact:	CO_ADMIN
Contam. Facility:	No			Co Admin:	Vanessa Graves
MHSW Facility:	No			Phone No Admin:	519-754-2896 Ext.
SIC Code:	621110, 621499, 621494				
SIC Description:	OFFICES OF PHYSICIANS, ALL OTHER OUT-PATIENT CARE CENTRES, 621494				
<u>Detail(s)</u>					
Waste Class:	312				
Waste Class Desc:	PATHOLOGICAL WASTES				
<u>9</u>	10 of 11	WSW/88.3	210.7 / 0.92	JRD Corporation 347 Colborne Street Brantford ON N3S 3N2	GEN
Generator No:	ON9633681			PO Box No:	
Status:	Registered			Country:	Canada
Approval Years:	As of Dec 2018			Choice of Contact:	
Contam. Facility:				Co Admin:	
MHSW Facility:				Phone No Admin:	
SIC Code:					
SIC Description:					
<u>Detail(s)</u>					
Waste Class:	312 P				
Waste Class Desc:	Pathological wastes				

Map Key	Number of Records	Direction/ Distance (m)	Elev/Diff (m)	Site	DB
9	11 of 11	WSW/88.3	210.7 / 0.92	JRD Corporation 347 Colborne Street Brantford ON N3S 3N2	GEN
Generator No:	ON9633681			PO Box No:	
Status:	Registered			Country:	Canada
Approval Years:	As of Oct 2019			Choice of Contact:	
Contam. Facility:				Co Admin:	
MHSW Facility:				Phone No Admin:	
SIC Code:					
SIC Description:					
Detail(s)					
Waste Class:		312 P			
Waste Class Desc:		Pathological wastes			
10	1 of 1	E/30.6	209.8 / -0.03	426 Colborne Street Brantford ON	SPL
Ref No:	6345-AMZJUG			Discharger Report:	
Site No:				Material Group:	
Incident Dt:	6/4/2017			Health/Env Conseq:	2 - Minor Environment
Year:				Client Type:	
Incident Cause:				Sector Type:	Miscellaneous Industrial
Incident Event:	Fire/Explosion			Agency Involved:	
Contaminant Code:	46			Nearest Watercourse:	
Contaminant Name:	DOUSE WATER (PARTICULATE CONTAMINANT)			Site Address:	426 Colborne Street
Contaminant Limit 1:	0			Site District Office:	Guelph
Contam Limit Freq 1:	none			Site Postal Code:	
Contaminant UN No 1:	n/a			Site Region:	West Central
Environment Impact:				Site Municipality:	Brantford
Nature of Impact:				Site Lot:	
Receiving Medium:				Site Conc:	
Receiving Env:	Air; Land; Surface Water; Source Water Zone			Northing:	
MOE Response:				Easting:	
Dt MOE Arvl on Scn:				Site Geo Ref Accu:	
MOE Reported Dt:	6/4/2017			Site Map Datum:	
Dt Document Closed:				SAC Action Class:	
Incident Reason:	Unknown / N/A			Source Type:	Structure
Site Name:	commercial site<UNOFFICIAL>				
Site County/District:	County of Brant				
Site Geo Ref Meth:					
Incident Summary:	Commercial fire: active; douse wtr concerns				
Contaminant Qty:	0 other - see incident description				
11	1 of 4	W/8.6	204.1 / -5.74	Bove Drugs Limited 320 COLBORNE ST.W BRANTFORD ON N3T 1M2	GEN
Generator No:	ON5544676			PO Box No:	
Status:				Country:	Canada
Approval Years:	2016			Choice of Contact:	CO_ADMIN
Contam. Facility:	No			Co Admin:	NASTRAN NAJAFI-FARD
MHSW Facility:	No			Phone No Admin:	4164931220 Ext.3218
SIC Code:	446110				
SIC Description:	446110				
Detail(s)					
Waste Class:		261			

Map Key	Number of Records	Direction/ Distance (m)	Elev/Diff (m)	Site	DB
Waste Class Desc:		PHARMACEUTICALS			
Waste Class:		312			
Waste Class Desc:		PATHOLOGICAL WASTES			
11	2 of 4	W/8.6	204.1 / -5.74	Bove Drugs Limited 320 COLBORNE ST.W BRANTFORD ON N3T 1M2	GEN
Generator No:	ON5544676			PO Box No:	
Status:				Country:	Canada
Approval Years:	2015			Choice of Contact:	CO_ADMIN
Contam. Facility:	No			Co Admin:	NASTRAN NAJAFI-FARD
MHSW Facility:	No			Phone No Admin:	4164931220 Ext.3218
SIC Code:	446110				
SIC Description:	446110				
<u>Detail(s)</u>					
Waste Class:		261			
Waste Class Desc:		PHARMACEUTICALS			
Waste Class:		312			
Waste Class Desc:		PATHOLOGICAL WASTES			
11	3 of 4	W/8.6	204.1 / -5.74	Bove Drugs Limited 320 COLBORNE ST.W BRANTFORD ON N3T 1M2	GEN
Generator No:	ON5544676			PO Box No:	
Status:	Registered			Country:	Canada
Approval Years:	As of Dec 2018			Choice of Contact:	
Contam. Facility:				Co Admin:	
MHSW Facility:				Phone No Admin:	
SIC Code:					
SIC Description:					
<u>Detail(s)</u>					
Waste Class:		261 A			
Waste Class Desc:		Pharmaceuticals			
Waste Class:		312 P			
Waste Class Desc:		Pathological wastes			
11	4 of 4	W/8.6	204.1 / -5.74	Bove Drugs Limited 320 COLBORNE ST.W BRANTFORD ON N3T 1M2	GEN
Generator No:	ON5544676			PO Box No:	
Status:	Registered			Country:	Canada
Approval Years:	As of Oct 2019			Choice of Contact:	
Contam. Facility:				Co Admin:	
MHSW Facility:				Phone No Admin:	
SIC Code:					
SIC Description:					
<u>Detail(s)</u>					
Waste Class:		261 A			
Waste Class Desc:		Pharmaceuticals			

Map Key	Number of Records	Direction/ Distance (m)	Elev/Diff (m)	Site	DB
Waste Class:		312 P			
Waste Class Desc:		Pathological wastes			
12	1 of 1	E/37.6	209.5 / -0.32	COLBORNE ST. AND MURRAY ST. INTERSECTION<UNOFFICIAL> Brantford ON	SPL
Ref No:	7424-66TR9M			Discharger Report:	
Site No:				Material Group:	Oil
Incident Dt:	11/17/2004			Health/Env Conseq:	
Year:				Client Type:	
Incident Cause:				Sector Type:	Transport Truck
Incident Event:				Agency Involved:	
Contaminant Code:	13			Nearest Watercourse:	
Contaminant Name:	DIESEL FUEL			Site Address:	
Contaminant Limit 1:				Site District Office:	Guelph
Contam Limit Freq 1:				Site Postal Code:	
Contaminant UN No 1:				Site Region:	West Central
Environment Impact:	Possible			Site Municipality:	Brantford
Nature of Impact:	Surface Water Pollution			Site Lot:	
Receiving Medium:	Water			Site Conc:	
Receiving Env:				Northing:	
MOE Response:				Easting:	
Dt MOE Arvl on Scn:				Site Geo Ref Accu:	
MOE Reported Dt:	11/17/2004			Site Map Datum:	
Dt Document Closed:				SAC Action Class:	Spills
Incident Reason:				Source Type:	
Site Name:	COLBORNE ST. AND MURRAY ST. INTERSECTION<UNOFFICIAL>				
Site County/District:					
Site Geo Ref Meth:					
Incident Summary:	Transport truck- unkn qnty of diesel to Rd/creek				
Contaminant Qty:					
13	1 of 1	ESE/169.6	209.8 / -0.05	Union Gas Limited 81 East Ave #2 Brantford ON	SPL
Ref No:	1642-9BGN5L			Discharger Report:	
Site No:				Material Group:	
Incident Dt:	2013/09/12			Health/Env Conseq:	
Year:				Client Type:	
Incident Cause:	Operator/Human error			Sector Type:	Pipeline/Components
Incident Event:				Agency Involved:	
Contaminant Code:	35			Nearest Watercourse:	
Contaminant Name:	METHANE GAS, COMPRESSED (NATURAL GAS)			Site Address:	81 East Ave #2
Contaminant Limit 1:				Site District Office:	
Contam Limit Freq 1:				Site Postal Code:	
Contaminant UN No 1:				Site Region:	
Environment Impact:	Confirmed			Site Municipality:	Brantford
Nature of Impact:	Other Impact(s)			Site Lot:	
Receiving Medium:				Site Conc:	
Receiving Env:				Northing:	
MOE Response:	Referral to others			Easting:	
Dt MOE Arvl on Scn:				Site Geo Ref Accu:	
MOE Reported Dt:	2013/09/12			Site Map Datum:	
Dt Document Closed:	2013/11/01			SAC Action Class:	Air Spills - Gases and Vapours
Incident Reason:	Intentional Discharge			Source Type:	
Site Name:	line strike<UNOFFICIAL>				
Site County/District:					
Site Geo Ref Meth:					
Incident Summary:	TSSA: line strike 81 East Ave #2, made safe				

Map Key	Number of Records	Direction/ Distance (m)	Elev/Diff (m)	Site	DB
Contaminant Qty:		1 other - see incident description			
14	1 of 11	WSW/74.6	206.6 / -3.19	UNION GAS LIMITED BRANTFORD DIVISION OFFICE 315 COLBORNE BRANTFORD ON N3T 5M4	GEN
Generator No:	ON0178215			PO Box No:	
Status:				Country:	
Approval Years:	88,89,90			Choice of Contact:	
Contam. Facility:				Co Admin:	
MHSW Facility:				Phone No Admin:	
SIC Code:	0711				
SIC Description:	CONV. OIL & GAS IND.				
<u>Detail(s)</u>					
Waste Class:	222				
Waste Class Desc:	HEAVY FUELS				
14	2 of 11	WSW/74.6	206.6 / -3.19	UNION GAS LIMITED BRANTFORD DIVISION OFFICE 315 COLBORNE STREET BRANTFORD ON N3S 3N1	GEN
Generator No:	ON0178215			PO Box No:	
Status:				Country:	
Approval Years:	92,93,97			Choice of Contact:	
Contam. Facility:				Co Admin:	
MHSW Facility:				Phone No Admin:	
SIC Code:	0711				
SIC Description:	CONV. OIL & GAS IND.				
<u>Detail(s)</u>					
Waste Class:	212				
Waste Class Desc:	ALIPHATIC SOLVENTS				
Waste Class:	222				
Waste Class Desc:	HEAVY FUELS				
14	3 of 11	WSW/74.6	206.6 / -3.19	UNION GAS LIMITED 39-246 BRANTFORD DIVISION OFFICE 315 COLBORNE STREET BRANTFORD ON N3S 3N1	GEN
Generator No:	ON0178215			PO Box No:	
Status:				Country:	
Approval Years:	94,95,96			Choice of Contact:	
Contam. Facility:				Co Admin:	
MHSW Facility:				Phone No Admin:	
SIC Code:	0711				
SIC Description:	CONV. OIL & GAS IND.				
<u>Detail(s)</u>					
Waste Class:	212				
Waste Class Desc:	ALIPHATIC SOLVENTS				
Waste Class:	222				
Waste Class Desc:	HEAVY FUELS				

Map Key	Number of Records	Direction/ Distance (m)	Elev/Diff (m)	Site	DB
14	4 of 11	WSW/74.6	206.6 / -3.19	UNION GAS LIMITED 315 COLBORNE STREET BRANTFORD ON N3T 5M4	GEN
Generator No:	ON0178215			PO Box No:	
Status:				Country:	
Approval Years:	98,99,00,01,04,05,06			Choice of Contact:	
Contam. Facility:				Co Admin:	
MHSW Facility:				Phone No Admin:	
SIC Code:	0711				
SIC Description:	CONV. OIL & GAS IND.				
<u>Detail(s)</u>					
Waste Class:	146				
Waste Class Desc:	OTHER SPECIFIED INORGANICS				
Waste Class:	212				
Waste Class Desc:	ALIPHATIC SOLVENTS				
Waste Class:	222				
Waste Class Desc:	HEAVY FUELS				
14	5 of 11	WSW/74.6	206.6 / -3.19	UNION GAS LIMITED 315 COLBORNE STREET BRANTFORD ON N3S 3N1	GEN
Generator No:	ON0178215			PO Box No:	
Status:				Country:	
Approval Years:	2010			Choice of Contact:	
Contam. Facility:				Co Admin:	
MHSW Facility:				Phone No Admin:	
SIC Code:	221210				
SIC Description:	Natural Gas Distribution				
<u>Detail(s)</u>					
Waste Class:	146				
Waste Class Desc:	OTHER SPECIFIED INORGANICS				
Waste Class:	212				
Waste Class Desc:	ALIPHATIC SOLVENTS				
Waste Class:	222				
Waste Class Desc:	HEAVY FUELS				
14	6 of 11	WSW/74.6	206.6 / -3.19	UNION GAS LIMITED 315 COLBORNE STREET BRANTFORD ON N3S 3N1	GEN
Generator No:	ON0178215			PO Box No:	
Status:				Country:	
Approval Years:	2011			Choice of Contact:	
Contam. Facility:				Co Admin:	
MHSW Facility:				Phone No Admin:	
SIC Code:	221210				
SIC Description:	Natural Gas Distribution				
<u>Detail(s)</u>					

Map Key	Number of Records	Direction/ Distance (m)	Elev/Diff (m)	Site	DB
Waste Class:		212			
Waste Class Desc:		ALIPHATIC SOLVENTS			
Waste Class:		146			
Waste Class Desc:		OTHER SPECIFIED INORGANICS			
Waste Class:		222			
Waste Class Desc:		HEAVY FUELS			
14	7 of 11	WSW/74.6	206.6 / -3.19	UNION GAS LIMITED 315 COLBORNE STREET BRANTFORD ON N3T 5M4	GEN
Generator No:	ON0178215			PO Box No:	
Status:				Country:	
Approval Years:	2012			Choice of Contact:	
Contam. Facility:				Co Admin:	
MHSW Facility:				Phone No Admin:	
SIC Code:	221210				
SIC Description:	Natural Gas Distribution				
Detail(s)					
Waste Class:		222			
Waste Class Desc:		HEAVY FUELS			
Waste Class:		146			
Waste Class Desc:		OTHER SPECIFIED INORGANICS			
Waste Class:		212			
Waste Class Desc:		ALIPHATIC SOLVENTS			
14	8 of 11	WSW/74.6	206.6 / -3.19	UNION GAS LIMITED 315 COLBORNE STREET BRANTFORD ON	GEN
Generator No:	ON0178215			PO Box No:	
Status:				Country:	
Approval Years:	2013			Choice of Contact:	
Contam. Facility:				Co Admin:	
MHSW Facility:				Phone No Admin:	
SIC Code:	221210				
SIC Description:	NATURAL GAS DISTRIBUTION				
Detail(s)					
Waste Class:		146			
Waste Class Desc:		OTHER SPECIFIED INORGANICS			
Waste Class:		222			
Waste Class Desc:		HEAVY FUELS			
Waste Class:		212			
Waste Class Desc:		ALIPHATIC SOLVENTS			
14	9 of 11	WSW/74.6	206.6 / -3.19	UNION GAS LIMITED 315 COLBORNE STREET BRANTFORD ON N3T 5M4	GEN
Generator No:	ON0178215			PO Box No:	
Status:				Country:	Canada
Approval Years:	2016			Choice of Contact:	CO_ADMIN

Map Key	Number of Records	Direction/ Distance (m)	Elev/Diff (m)	Site	DB
Contam. Facility: MHSW Facility: SIC Code: SIC Description:	No No 221210	NATURAL GAS DISTRIBUTION		Co Admin: Phone No Admin:	Kandis Roettger 905 235 0146 Ext.
<u>Detail(s)</u>					
Waste Class: Waste Class Desc:	146 OTHER SPECIFIED INORGANICS				
Waste Class: Waste Class Desc:	222 HEAVY FUELS				
Waste Class: Waste Class Desc:	251 OIL SKIMMINGS & SLUDGES				
Waste Class: Waste Class Desc:	212 ALIPHATIC SOLVENTS				

14	10 of 11	WSW/74.6	206.6 / -3.19	UNION GAS LIMITED 315 COLBORNE STREET BRANTFORD ON N3T 5M4	GEN
Generator No: Status: Approval Years: Contam. Facility: MHSW Facility: SIC Code: SIC Description:	ON0178215 2015 No No 221210	NATURAL GAS DISTRIBUTION		PO Box No: Country: Choice of Contact: Co Admin: Phone No Admin:	Canada CO_ADMIN Kandis Roettger 905 235 0146 Ext.
<u>Detail(s)</u>					
Waste Class: Waste Class Desc:	251 OIL SKIMMINGS & SLUDGES				
Waste Class: Waste Class Desc:	222 HEAVY FUELS				
Waste Class: Waste Class Desc:	212 ALIPHATIC SOLVENTS				
Waste Class: Waste Class Desc:	146 OTHER SPECIFIED INORGANICS				

14	11 of 11	WSW/74.6	206.6 / -3.19	UNION GAS LIMITED 315 COLBORNE STREET BRANTFORD ON N3T 5M4	GEN
Generator No: Status: Approval Years: Contam. Facility: MHSW Facility: SIC Code: SIC Description:	ON0178215 2014 No No 221210	NATURAL GAS DISTRIBUTION		PO Box No: Country: Choice of Contact: Co Admin: Phone No Admin:	Canada CO_ADMIN Kandis Roettger 905 235 0146 Ext.
<u>Detail(s)</u>					
Waste Class: Waste Class Desc:	146 OTHER SPECIFIED INORGANICS				

Map Key	Number of Records	Direction/ Distance (m)	Elev/Diff (m)	Site	DB
Waste Class:		222			
Waste Class Desc:		HEAVY FUELS			
Waste Class:		251			
Waste Class Desc:		OIL SKIMMINGS & SLUDGES			
Waste Class:		212			
Waste Class Desc:		ALIPHATIC SOLVENTS			
15	1 of 1	W/84.4	201.8 / -7.96	KOPY KAT PRINTING 204 DELHOUSIE ST BRANTFORD ON N3S 3T7	SCT
Established:		1989			
Plant Size (ft²):		0			
Employment:		2			
--Details--					
Description:		COMMERCIAL PRINTING, LITHOGRAPHIC			
SIC/NAICS Code:		2752			
Description:		COMMERCIAL PRINTING, NOT ELSEWHERE CLASSIFIED			
SIC/NAICS Code:		2759			
16	1 of 2	W/13.7	201.3 / -8.51	310 Colborne Street Wwest Brantford ON N3S 3M9	SPL
Ref No:		7575-6D38W2		Discharger Report:	2
Site No:				Material Group:	Waste
Incident Dt:		6/4/2005		Health/Env Conseq:	
Year:				Client Type:	
Incident Cause:		Other Discharges		Sector Type:	
Incident Event:				Agency Involved:	
Contaminant Code:				Nearest Watercourse:	
Contaminant Name:		FIRE WATER (PARTICULATE CONTAMINANT)		Site Address:	
Contaminant Limit 1:				Site District Office:	Guelph
Contam Limit Freq 1:				Site Postal Code:	
Contaminant UN No 1:				Site Region:	
Environment Impact:		Possible		Site Municipality:	Brantford
Nature of Impact:		Air Pollution; Surface Water Pollution		Site Lot:	
Receiving Medium:		Water & Air		Site Conc:	
Receiving Env:				Northing:	
MOE Response:				Easting:	
Dt MOE Arvl on Scn:				Site Geo Ref Accu:	
MOE Reported Dt:		6/5/2005		Site Map Datum:	
Dt Document Closed:				SAC Action Class:	Spills to Watercourses
Incident Reason:		Fire/Explosion - Resulting from fires/explosions (Not occurrences which cause a fire or explosion)		Source Type:	
Site Name:		Structure Fire: Fire water to D'Aubigny Creek<UNOFFICIAL>			
Site County/District:					
Site Geo Ref Meth:					
Incident Summary:		310 Colborne St w: Fire water to D'Aubigny Cr.			
Contaminant Qty:		810000 L			
16	2 of 2	W/13.7	201.3 / -8.51	LaFarge Construction 310 Colborne St. Brantford ON N3S 3M9	GEN
Generator No:		ON5996159		PO Box No:	

Map Key	Number of Records	Direction/ Distance (m)	Elev/Diff (m)	Site	DB
Status: Approval Years: 06 Contam. Facility: MHSW Facility: SIC Code: 236210 SIC Description: Industrial Building and Structure Construction				Country: Choice of Contact: Co Admin: Phone No Admin:	
<u>Detail(s)</u>					
Waste Class: 251 Waste Class Desc: OIL SKIMMINGS & SLUDGES					
17	1 of 6	SW/170.7	208.9 / -0.92	Union Gas Limited 11 East Ave Brantford ON N3S 7P4	GEN
Generator No: ON9967529 Status: Approval Years: 04,05 Contam. Facility: MHSW Facility: SIC Code: 221210 SIC Description: Natural Gas Distribution				PO Box No: Country: Choice of Contact: Co Admin: Phone No Admin:	
<u>Detail(s)</u>					
Waste Class: 146 Waste Class Desc: OTHER SPECIFIED INORGANICS					
Waste Class: 222 Waste Class Desc: HEAVY FUELS					
Waste Class: 251 Waste Class Desc: OIL SKIMMINGS & SLUDGES					
17	2 of 6	SW/170.7	208.9 / -0.92	Alti Packaging Systems Inc. 11 East Ave Brantford ON N3S 7P4	SCT
Established: 01-AUG-96 Plant Size (ft²): 90000 Employment:					
<u>--Details--</u>					
Description: Packaging and Labelling Services SIC/NAICS Code: 561910					
Description: All Other Support Services SIC/NAICS Code: 561990					
17	3 of 6	SW/170.7	208.9 / -0.92	Union Gas Limited 11 East Ave Brantford ON N3S 7P4	GEN
Generator No: ON9967529 Status: Approval Years: 2010 Contam. Facility: MHSW Facility: SIC Code: 221210				PO Box No: Country: Choice of Contact: Co Admin: Phone No Admin:	

Map Key	Number of Records	Direction/ Distance (m)	Elev/Diff (m)	Site	DB
SIC Description:		Natural Gas Distribution			
<u>Detail(s)</u>					
Waste Class:		222			
Waste Class Desc:		HEAVY FUELS			
Waste Class:		146			
Waste Class Desc:		OTHER SPECIFIED INORGANICS			
Waste Class:		251			
Waste Class Desc:		OIL SKIMMINGS & SLUDGES			
17	4 of 6	SW/170.7	208.9 / -0.92	Union Gas Limited 11 East Ave Brantford ON N3S 7P4	GEN
Generator No:	ON9967529			PO Box No:	
Status:				Country:	
Approval Years:	2011			Choice of Contact:	
Contam. Facility:				Co Admin:	
MHSW Facility:				Phone No Admin:	
SIC Code:	221210				
SIC Description:	Natural Gas Distribution				
<u>Detail(s)</u>					
Waste Class:		222			
Waste Class Desc:		HEAVY FUELS			
Waste Class:		251			
Waste Class Desc:		OIL SKIMMINGS & SLUDGES			
Waste Class:		146			
Waste Class Desc:		OTHER SPECIFIED INORGANICS			
17	5 of 6	SW/170.7	208.9 / -0.92	Union Gas Limited 11 East Ave Brantford ON N3S 7P4	GEN
Generator No:	ON9967529			PO Box No:	
Status:				Country:	
Approval Years:	2012			Choice of Contact:	
Contam. Facility:				Co Admin:	
MHSW Facility:				Phone No Admin:	
SIC Code:	221210				
SIC Description:	Natural Gas Distribution				
<u>Detail(s)</u>					
Waste Class:		146			
Waste Class Desc:		OTHER SPECIFIED INORGANICS			
Waste Class:		251			
Waste Class Desc:		OIL SKIMMINGS & SLUDGES			
Waste Class:		222			
Waste Class Desc:		HEAVY FUELS			
17	6 of 6	SW/170.7	208.9 / -0.92	Union Gas Limited 11 East Ave	GEN

Map Key	Number of Records	Direction/ Distance (m)	Elev/Diff (m)	Site	DB
Brantford ON					
Generator No:	ON9967529			PO Box No:	
Status:				Country:	
Approval Years:	2013			Choice of Contact:	
Contam. Facility:				Co Admin:	
MHSW Facility:				Phone No Admin:	
SIC Code:	221210				
SIC Description:	NATURAL GAS DISTRIBUTION				
<u>Detail(s)</u>					
Waste Class:	146				
Waste Class Desc:	OTHER SPECIFIED INORGANICS				
Waste Class:	222				
Waste Class Desc:	HEAVY FUELS				
Waste Class:	251				
Waste Class Desc:	OIL SKIMMINGS & SLUDGES				
<u>18</u>	1 of 10	W/92.3	201.8 / -7.96	ESSO PETROLEUM CANADA 196 DALHOUSIE ST. SERVICE STATION BRANTFORD CITY ON N3S 3T7	SPL
Ref No:	95980			Discharger Report:	
Site No:				Material Group:	
Incident Dt:	2/1/1994			Health/Env Conseq:	
Year:				Client Type:	
Incident Cause:	OTHER CONTAINER LEAK			Sector Type:	
Incident Event:				Agency Involved:	
Contaminant Code:				Nearest Watercourse:	
Contaminant Name:				Site Address:	
Contaminant Limit 1:				Site District Office:	
Contam Limit Freq 1:				Site Postal Code:	
Contaminant UN No 1:				Site Region:	
Environment Impact:	NOT ANTICIPATED			Site Municipality:	40101
Nature of Impact:				Site Lot:	
Receiving Medium:	LAND			Site Conc:	
Receiving Env:				Northing:	
MOE Response:				Easting:	
Dt MOE Arvl on Scn:				Site Geo Ref Accu:	
MOE Reported Dt:	2/1/1994			Site Map Datum:	
Dt Document Closed:				SAC Action Class:	
Incident Reason:	OTHER			Source Type:	
Site Name:					
Site County/District:					
Site Geo Ref Meth:					
Incident Summary:	ESSO PETROLEUM- 10L GASO-LINE TO CEMENT, FROZEN TANK VENT PIPE,CLEANED UP				
Contaminant Qty:					
<u>18</u>	2 of 10	W/92.3	201.8 / -7.96	FIRST BRANT HOLDINGS INC 196 DALHOUSIE ST BRANTFORD ON N3S 3T7	PRT
Location ID:	2059				
Type:	retail				
Expiry Date:	1995-05-31				
Capacity (L):	0				
Licence #:	0076389006				

Map Key	Number of Records	Direction/ Distance (m)	Elev/Diff (m)	Site	DB
18	3 of 10	W/92.3	201.8 / -7.96	OLCO GAS BAR & CARWASH 196 DALHOUSIE ST BRANTFORD ON N3S3T7	RST
Headcode:		1186800			
Headcode Desc:		Service Stations-Gasoline, Oil & Natural Gas			
Phone:		5197544930			
List Name:					
Description:					
18	4 of 10	W/92.3	201.8 / -7.96	OLCO PETROLEUM 196 DALHOUSIE ST BRANTFORD ON N3S 3T7	RST
Headcode:		1186800			
Headcode Desc:		Service Stations-Gasoline, Oil & Natural Gas			
Phone:		5197538136			
List Name:					
Description:					
18	5 of 10	W/92.3	201.8 / -7.96	OLCO GAS BAR 196 DALHOUSIE ST BRANTFORD ON N3S 3T7	RST
Headcode:		1186800			
Headcode Desc:		Service Stations-Gasoline, Oil & Natural Gas			
Phone:		5197563521			
List Name:					
Description:					
18	6 of 10	W/92.3	201.8 / -7.96	DIVA PETROLEUM O/A GAS STN 196 DALHOUSIE ST BRANTFORD ON N3S 3T7	FSTH
License Issue Date:		4/27/2007			
Tank Status:		Licensed			
Tank Status As Of:		August 2007			
Operation Type:		Retail Fuel Outlet			
Facility Type:		Gasoline Station - Full Serve			
--Details--					
Status:		Active			
Year of Installation:		1989			
Corrosion Protection:					
Capacity:		36300			
Tank Fuel Type:		Liquid Fuel Single Wall UST - Gasoline			
Status:		Active			
Year of Installation:		1989			
Corrosion Protection:					
Capacity:		36300			
Tank Fuel Type:		Liquid Fuel Single Wall UST - Gasoline			
Status:		Active			
Year of Installation:		1989			
Corrosion Protection:					
Capacity:		22700			
Tank Fuel Type:		Liquid Fuel Single Wall UST - Gasoline			

Map Key	Number of Records	Direction/ Distance (m)	Elev/Diff (m)	Site	DB
18	7 of 10	W/92.3	201.8 / -7.96	DIVA PETROLEUM O/A GAS STN 196 DALHOUSIE ST BRANTFORD ON N3S 3T7	FSTH
License Issue Date:		4/27/2007 9:59:00 AM			
Tank Status:		Licensed			
Tank Status As Of:		December 2008			
Operation Type:		Retail Fuel Outlet			
Facility Type:		Gasoline Station - Full Serve			
--Details--					
Status:		Active			
Year of Installation:		1989			
Corrosion Protection:					
Capacity:		36300			
Tank Fuel Type:		Liquid Fuel Single Wall UST - Gasoline			
Status:		Active			
Year of Installation:		1989			
Corrosion Protection:					
Capacity:		36300			
Tank Fuel Type:		Liquid Fuel Single Wall UST - Gasoline			
Status:		Active			
Year of Installation:		1989			
Corrosion Protection:					
Capacity:		22700			
Tank Fuel Type:		Liquid Fuel Single Wall UST - Gasoline			
18	8 of 10	W/92.3	201.8 / -7.96	1785428 ONTARIO INC 196 DALHOUSIE ST BRANTFORD ON N3S 3T7	FST
Instance No:		11169338			
Cont Name:					
Instance Type:		FS Liquid Fuel Tank			
Fuel Type:		Gasoline			
Status:		Active			
Capacity:		22700			
Tank Material:		Fiberglass (FRP)			
Corrosion Protection:		Fiberglass			
Tank Type:		Single Wall UST			
Install Year:		1989			
Parent Facility Type:		FS Gasoline Station - Self Serve			
Facility Type:		FS Liquid Fuel Tank			
18	9 of 10	W/92.3	201.8 / -7.96	1785428 ONTARIO INC 196 DALHOUSIE ST BRANTFORD ON N3S 3T7	FST
Instance No:		11169318			
Cont Name:					
Instance Type:		FS Liquid Fuel Tank			
Fuel Type:		Gasoline			
Status:		Active			
Capacity:		36300			
Tank Material:		Fiberglass (FRP)			
Corrosion Protection:		Fiberglass			
Tank Type:		Single Wall UST			
Install Year:		1989			

Map Key	Number of Records	Direction/ Distance (m)	Elev/Diff (m)	Site	DB
Parent Facility Type:		FS Gasoline Station - Self Serve			
Facility Type:		FS Liquid Fuel Tank			
18	10 of 10	W/92.3	201.8 / -7.96	1785428 ONTARIO INC 196 DALHOUSIE ST BRANTFORD ON N3S 3T7	FST
Instance No:		10606099			
Cont Name:					
Instance Type:		FS Liquid Fuel Tank			
Fuel Type:		Gasoline			
Status:		Active			
Capacity:		36300			
Tank Material:		Fiberglass (FRP)			
Corrosion Protection:		Fiberglass			
Tank Type:		Single Wall UST			
Install Year:		1989			
Parent Facility Type:		FS Gasoline Station - Self Serve			
Facility Type:		FS Liquid Fuel Tank			
19	1 of 1	W/63.3	201.8 / -7.96	SCOTHOLME LIQUID TRANSFER OLCO GAS STATION, CORNER OF CLARENCE & DALHOUSIE TANK TRUCK (CARGO) BRANTFORD CITY ON	SPL
Ref No:		170559		Discharger Report:	
Site No:				Material Group:	
Incident Dt:		7/22/1999		Health/Env Conseq:	
Year:				Client Type:	
Incident Cause:		OTHER CAUSE (N.O.S.)		Sector Type:	
Incident Event:				Agency Involved:	
Contaminant Code:				Nearest Watercourse:	
Contaminant Name:				Site Address:	
Contaminant Limit 1:				Site District Office:	
Contam Limit Freq 1:				Site Postal Code:	
Contaminant UN No 1:				Site Region:	
Environment Impact:		POSSIBLE		Site Municipality: 40101	
Nature of Impact:		Water course or lake		Site Lot:	
Receiving Medium:		LAND / WATER		Site Conc:	
Receiving Env:				Northing:	
MOE Response:				Easting: F/D W/D	
Dt MOE Arvl on Scn:				Site Geo Ref Accu:	
MOE Reported Dt:		7/22/1999		Site Map Datum:	
Dt Document Closed:				SAC Action Class:	
Incident Reason:		NEGLIGENCE (APPARENT)		Source Type:	
Site Name:					
Site County/District:					
Site Geo Ref Meth:					
Incident Summary:		SCOTHOLME: 227 L GASOLINETO GRD / C/B TO MOHAWK LKAND CANAL CONTAINED CLND			
Contaminant Qty:					
20	1 of 1	W/63.4	201.8 / -7.96	Clarence and Dalhousie, Brantford Brantford ON	SPL
Ref No:		6722-ACKFGY		Discharger Report:	
Site No:		NA		Material Group:	
Incident Dt:		2016/08/06		Health/Env Conseq:	
Year:				Client Type:	
Incident Cause:				Sector Type: Miscellaneous Industrial	
Incident Event:		Leak/Break		Agency Involved:	

Map Key	Number of Records	Direction/ Distance (m)	Elev/Diff (m)	Site	DB
Contaminant Code:	12			Nearest Watercourse:	
Contaminant Name:	GASOLINE			Site Address:	Clarence and Dalhousie, Brantford
Contaminant Limit 1:				Site District Office:	
Contam Limit Freq 1:				Site Postal Code:	
Contaminant UN No 1:				Site Region:	
Environment Impact:				Site Municipality:	Brantford
Nature of Impact:				Site Lot:	
Receiving Medium:				Site Conc:	
Receiving Env:	Land; Surface Water			Northing:	
MOE Response:	No			Easting:	
Dt MOE Arvl on Scn:				Site Geo Ref Accu:	
MOE Reported Dt:	2016/08/06			Site Map Datum:	
Dt Document Closed:				SAC Action Class:	Land Spills
Incident Reason:	Material Failure - Poor Design/Substandard Material			Source Type:	
Site Name:	Fuel Spill<UNOFFICIAL>				
Site County/District:					
Site Geo Ref Meth:					
Incident Summary:	Pickup Truck, Broken Fuel Tank				
Contaminant Qty:	40 L				

21	1 of 2	WSW/136.3	199.7 / -10.12	The Corporation of the City of Brantford East Ave & Newport Brantford ON	SPL
Ref No:	1248-6BUPCJ			Discharger Report:	2
Site No:				Material Group:	Oil
Incident Dt:	4/28/2005			Health/Env Conseq:	
Year:				Client Type:	
Incident Cause:	Unknown			Sector Type:	Other
Incident Event:				Agency Involved:	
Contaminant Code:				Nearest Watercourse:	
Contaminant Name:	OIL/GREASE			Site Address:	
Contaminant Limit 1:				Site District Office:	Guelph
Contam Limit Freq 1:				Site Postal Code:	
Contaminant UN No 1:				Site Region:	
Environment Impact:	Possible			Site Municipality:	Brantford
Nature of Impact:	Surface Water Pollution			Site Lot:	
Receiving Medium:	Water			Site Conc:	
Receiving Env:				Northing:	
MOE Response:				Easting:	
Dt MOE Arvl on Scn:				Site Geo Ref Accu:	
MOE Reported Dt:	4/27/2005			Site Map Datum:	
Dt Document Closed:				SAC Action Class:	
Incident Reason:	Unknown - Reason not determined			Source Type:	
Site Name:	East Ward Creek<UNOFFICIAL>				
Site County/District:					
Site Geo Ref Meth:					
Incident Summary:	Greasy substance in East Ward Crk				
Contaminant Qty:	unknown				

21	2 of 2	WSW/136.3	199.7 / -10.12	The Corporation of the City of Brantford Newport and East St Brantford ON	SPL
Ref No:	4216-7W8NLZ			Discharger Report:	
Site No:				Material Group:	
Incident Dt:				Health/Env Conseq:	
Year:				Client Type:	
Incident Cause:	Unknown			Sector Type:	Unknown
Incident Event:				Agency Involved:	
Contaminant Code:	13			Nearest Watercourse:	

Map Key	Number of Records	Direction/ Distance (m)	Elev/Diff (m)	Site	DB
Contaminant Name: HYDROCARBON LIGHT Contaminant Limit 1: Contam Limit Freq 1: Contaminant UN No 1: Environment Impact: Not Anticipated Nature of Impact: Surface Water Pollution Receiving Medium: Receiving Env: MOE Response: No Field Response Dt MOE Arvl on Scn: MOE Reported Dt: 9/25/2009 Dt Document Closed: 10/8/2009 Incident Reason: Unknown - Reason not determined Site Name: East Ward Creek<UNOFFICIAL> Site County/District: Site Geo Ref Meth: Incident Summary: Brantford: Sheen on East Ward Creek clng Contaminant Qty: 0 other - see incident description				Site Address: Site District Office: Site Postal Code: Site Region: Site Municipality: Site Lot: Site Conc: Northing: Easting: Site Geo Ref Accu: Site Map Datum: SAC Action Class: Watercourse Spills Source Type:	

22	1 of 1	W/87.9	201.8 / -7.96	SERVICE STATION 192 DALHOUSIE && CLARENCE (N.O.S.) BRANTFORD ON	SPL
Ref No: 184722 Site No: Incident Dt: 8/9/2000 Year: Incident Cause: VALVE/FITTING LEAK OR FAILURE Incident Event: Contaminant Code: Contaminant Name: Contaminant Limit 1: Contam Limit Freq 1: Contaminant UN No 1: Environment Impact: NOT ANTICIPATED Nature of Impact: Receiving Medium: LAND/WATER Receiving Env: MOE Response: Dt MOE Arvl on Scn: MOE Reported Dt: 8/9/2000 Dt Document Closed: Incident Reason: EQUIPMENT FAILURE Site Name: Site County/District: Site Geo Ref Meth: Incident Summary: SHAMROCK GAS STN-UKN QTY GASOLINE SPILLED, RAINS, NOT CLEANED. W/D. Contaminant Qty:				Discharger Report: Material Group: Health/Env Conseq: Client Type: Sector Type: Agency Involved: Nearest Watercourse: Site Address: Site District Office: Site Postal Code: Site Region: Site Municipality: 40101 Site Lot: Site Conc: Northing: Easting: BRANTFORD W/D Site Geo Ref Accu: Site Map Datum: SAC Action Class: Source Type:	

23	1 of 3	WSW/64.7	200.5 / -9.26	PIONEER PETROLEUMS ATTN LOLA LAURIE HWY 2 E BRANTFORD ON	PRT
Location ID: 2090 Type: retail Expiry Date: 1994-12-31 Capacity (L): 2000 Licence #: 0033809001					

Map Key	Number of Records	Direction/ Distance (m)	Elev/Diff (m)	Site	DB
23	2 of 3	WSW/64.7	200.5 / -9.26	PIONEER PETROLEUMS ATTN LOLA LAURIE 281 COLBORNE ST BRANTFORD ON N3T2H3	PRT
Location ID:		2047			
Type:		retail			
Expiry Date:		1996-03-31			
Capacity (L):		81700			
Licence #:		0048041001			
23	3 of 3	WSW/64.7	200.5 / -9.26	PIONEER PETROLEUMS ATTN LOLA LAURIE HWY 2 E BRANTFORD ON	PRT
Location ID:		910			
Type:		retail			
Expiry Date:		1995-08-31			
Capacity (L):		136380			
Licence #:		0052758001			
24	1 of 6	WNW/212.3	202.8 / -7.04	ABC RADIATOR SERVICES LTD. 154 DARLING ST. BRANTFORD ON N3S 3W6	GEN
Generator No:		ON1257200		PO Box No:	
Status:				Country:	
Approval Years:		89		Choice of Contact:	
Contam. Facility:				Co Admin:	
MHSW Facility:				Phone No Admin:	
SIC Code:		0008			
SIC Description:		EXEMPT			
24	2 of 6	WNW/212.3	202.8 / -7.04	ABC RADIATOR SERVICES LTD. 02-309 154 DARLING ST. BRANTFORD ON N3S 3W6	GEN
Generator No:		ON1257200		PO Box No:	
Status:				Country:	
Approval Years:		92,93,94		Choice of Contact:	
Contam. Facility:				Co Admin:	
MHSW Facility:				Phone No Admin:	
SIC Code:		0008			
SIC Description:		EXEMPT			
24	3 of 6	WNW/212.3	202.8 / -7.04	City Cab (Brantford Darling Street) ltd 154 Darling st Brantford ON N3S 3W6	GEN
Generator No:		ON9919419		PO Box No:	
Status:				Country: Canada	
Approval Years:		2016		Choice of Contact: CO_ADMIN	
Contam. Facility:		No		Co Admin: Benjamin W Repington	
MHSW Facility:		No		Phone No Admin: 519 304 1850 Ext.	
SIC Code:		485990			
SIC Description:		485990			
Detail(s)					
Waste Class:		251			
Waste Class Desc:		OIL SKIMMINGS & SLUDGES			

Map Key	Number of Records	Direction/ Distance (m)	Elev/Diff (m)	Site	DB
Waste Class:		252			
Waste Class Desc:		WASTE OILS & LUBRICANTS			
24	4 of 6	WNW/212.3	202.8 / -7.04	City Cab (Brantford Darling Street) ltd 154 Darling st Brantford ON N3S 3W6	GEN
Generator No:	ON9919419	PO Box No:			
Status:		Country:	Canada		
Approval Years:	2015	Choice of Contact:	CO_ADMIN		
Contam. Facility:	No	Co Admin:	Benjamin W Repington		
MHSW Facility:	No	Phone No Admin:	519 865 6945 Ext.		
SIC Code:	485990				
SIC Description:	485990				
<u>Detail(s)</u>					
Waste Class:		252			
Waste Class Desc:		WASTE OILS & LUBRICANTS			
24	5 of 6	WNW/212.3	202.8 / -7.04	City Cab (Brantford Darling Street) ltd 154 Darling st Brantford ON N3S 3W6	GEN
Generator No:	ON9919419	PO Box No:			
Status:	Registered	Country:	Canada		
Approval Years:	As of Dec 2018	Choice of Contact:			
Contam. Facility:		Co Admin:			
MHSW Facility:		Phone No Admin:			
SIC Code:					
SIC Description:					
<u>Detail(s)</u>					
Waste Class:		251 L			
Waste Class Desc:		Waste oils/sludges (petroleum based)			
Waste Class:		252 L			
Waste Class Desc:		Waste crankcase oils and lubricants			
24	6 of 6	WNW/212.3	202.8 / -7.04	City Cab (Brantford Darling Street) ltd 154 Darling st Brantford ON N3S 3W6	GEN
Generator No:	ON9919419	PO Box No:			
Status:	Registered	Country:	Canada		
Approval Years:	As of Oct 2019	Choice of Contact:			
Contam. Facility:		Co Admin:			
MHSW Facility:		Phone No Admin:			
SIC Code:					
SIC Description:					
<u>Detail(s)</u>					
Waste Class:		252 L			
Waste Class Desc:		Waste crankcase oils and lubricants			
Waste Class:		251 L			
Waste Class Desc:		Waste oils/sludges (petroleum based)			

Map Key	Number of Records	Direction/ Distance (m)	Elev/Diff (m)	Site	DB
25	1 of 6	WNW/240.2	203.5 / -6.26	WORK WEAR CORP OF CDA LTD 143 WELLINGTON ST. BRANTFORD ON N3S 3Y8	GEN
Generator No:	ON0190900			PO Box No:	
Status:				Country:	
Approval Years:	86,87,88,89			Choice of Contact:	
Contam. Facility:				Co Admin:	
MHSW Facility:				Phone No Admin:	
SIC Code:	9721				
SIC Description:	POWER LAUND./CLEANERS				
<u>Detail(s)</u>					
Waste Class:	251				
Waste Class Desc:	OIL SKIMMINGS & SLUDGES				
Waste Class:	262				
Waste Class Desc:	DETERGENTS/SOAPS				
25	2 of 6	WNW/240.2	203.5 / -6.26	WORK WEAR CORP. OF CANADA LTD. 143 WELLINGTON ST. BRANTFORD ON N3S 3Y8	GEN
Generator No:	ON0190900			PO Box No:	
Status:				Country:	
Approval Years:	90			Choice of Contact:	
Contam. Facility:				Co Admin:	
MHSW Facility:				Phone No Admin:	
SIC Code:	9721				
SIC Description:	POWER LAUND./CLEANER				
<u>Detail(s)</u>					
Waste Class:	251				
Waste Class Desc:	OIL SKIMMINGS & SLUDGES				
Waste Class:	262				
Waste Class Desc:	DETERGENTS/SOAPS				
25	3 of 6	WNW/240.2	203.5 / -6.26	WORK WEAR (OUT OF BUSINESS)NADA LTD. 143 WELLINGTON STREET BRANTFORD ON N3S 3Y8	GEN
Generator No:	ON0190900			PO Box No:	
Status:				Country:	
Approval Years:	92,93,95,96,97			Choice of Contact:	
Contam. Facility:				Co Admin:	
MHSW Facility:				Phone No Admin:	
SIC Code:	9721				
SIC Description:	POWER LAUND./CLEANER				
<u>Detail(s)</u>					
Waste Class:	252				
Waste Class Desc:	WASTE OILS & LUBRICANTS				
Waste Class:	253				
Waste Class Desc:	EMULSIFIED OILS				
Waste Class:	262				

Map Key	Number of Records	Direction/ Distance (m)	Elev/Diff (m)	Site	DB
Waste Class Desc:		DETERGENTS/SOAPS			
Waste Class:		212			
Waste Class Desc:		ALIPHATIC SOLVENTS			
Waste Class:		213			
Waste Class Desc:		PETROLEUM DISTILLATES			
Waste Class:		251			
Waste Class Desc:		OIL SKIMMINGS & SLUDGES			

<u>25</u>	4 of 6	WNW/240.2	203.5 / -6.26	WORK WEAR CORPORATION OF CANADA LTD. 143 WELLINGTON STREET BRANTFORD ON N3S 3Y8	GEN
Generator No:	ON0190900			PO Box No:	
Status:				Country:	
Approval Years:	94			Choice of Contact:	
Contam. Facility:				Co Admin:	
MHSW Facility:				Phone No Admin:	
SIC Code:	9721				
SIC Description:	POWER LAUND./CLEANER				
<u>Detail(s)</u>					
Waste Class:		212			
Waste Class Desc:		ALIPHATIC SOLVENTS			
Waste Class:		213			
Waste Class Desc:		PETROLEUM DISTILLATES			
Waste Class:		251			
Waste Class Desc:		OIL SKIMMINGS & SLUDGES			
Waste Class:		252			
Waste Class Desc:		WASTE OILS & LUBRICANTS			
Waste Class:		253			
Waste Class Desc:		EMULSIFIED OILS			
Waste Class:		262			
Waste Class Desc:		DETERGENTS/SOAPS			

<u>25</u>	5 of 6	WNW/240.2	203.5 / -6.26	WORK WEAR CORP. OF CAN(O UT OF BUSINESS) 143 WELLINGTON STREET BRANTFORD ON N3S 3Y8	GEN
Generator No:	ON0190900			PO Box No:	
Status:				Country:	
Approval Years:	98			Choice of Contact:	
Contam. Facility:				Co Admin:	
MHSW Facility:				Phone No Admin:	
SIC Code:	9721				
SIC Description:	POWER LAUND./CLEANERS				
<u>Detail(s)</u>					
Waste Class:		212			
Waste Class Desc:		ALIPHATIC SOLVENTS			
Waste Class:		213			
Waste Class Desc:		PETROLEUM DISTILLATES			

Map Key	Number of Records	Direction/ Distance (m)	Elev/Diff (m)	Site	DB
Waste Class:		251			
Waste Class Desc:		OIL SKIMMINGS & SLUDGES			
Waste Class:		252			
Waste Class Desc:		WASTE OILS & LUBRICANTS			
Waste Class:		253			
Waste Class Desc:		EMULSIFIED OILS			
Waste Class:		262			
Waste Class Desc:		DETERGENTS/SOAPS			
25	6 of 6	WNW/240.2	203.5 / -6.26	Brantford Young Men's Women's Association 143 Wellington Street Brantford ON N3S 3Y8	GEN
Generator No:	ON6170675			PO Box No:	
Status:				Country:	
Approval Years:	05			Choice of Contact:	
Contam. Facility:				Co Admin:	
MHSW Facility:				Phone No Admin:	
SIC Code:	611620				
SIC Description:	Athletic Instruction				
26	1 of 1	E/28.1	207.4 / -2.44	Colbourne Auto Detailing 474 Colbourne St E Brantford ON N3S 3P1	SPL
Ref No:	3713-7VZ6FS			Discharger Report:	
Site No:				Material Group:	
Incident Dt:				Health/Env Conseq:	
Year:				Client Type:	
Incident Cause:	Other Discharges			Sector Type:	Other
Incident Event:				Agency Involved:	
Contaminant Code:	41			Nearest Watercourse:	
Contaminant Name:	WASTE OIL/WATER (N.O.S.)			Site Address:	
Contaminant Limit 1:				Site District Office:	
Contam Limit Freq 1:				Site Postal Code:	
Contaminant UN No 1:				Site Region:	
Environment Impact:	Possible			Site Municipality:	
Nature of Impact:	Surface Water Pollution			Site Lot:	
Receiving Medium:				Site Conc:	
Receiving Env:				Northing:	NA
MOE Response:	No Field Response			Easting:	NA
Dt MOE Arvl on Scn:				Site Geo Ref Accu:	
MOE Reported Dt:	9/17/2009			Site Map Datum:	
Dt Document Closed:	10/8/2009			SAC Action Class:	Watercourse Spills
Incident Reason:	Vandalism - Illegal/deliberate (incl. sabotage)			Source Type:	
Site Name:	Colbourne Auto Detailing				
Site County/District:					
Site Geo Ref Meth:					
Incident Summary:	Colborne Auto Detailing: 30 Gal Oily Water to C.B.				
Contaminant Qty:	135 L				
27	1 of 7	W/93.0	202.0 / -7.81	MCKERLIE MILLEN (ONTARIO) 188 DALHOUSIE STREET BRANTFORD ON N3T 2J7	GEN
Generator No:	ON0212403			PO Box No:	
Status:				Country:	
Approval Years:	86,87			Choice of Contact:	

Map Key	Number of Records	Direction/ Distance (m)	Elev/Diff (m)	Site	DB
Contam. Facility: MHSW Facility: SIC Code: 3259 SIC Description:		OTHER VEHICLE ACCES.		Co Admin: Phone No Admin:	
<u>Detail(s)</u>					
Waste Class:		122			
Waste Class Desc:		ALKALINE WASTES - OTHER METALS			
27	2 of 7	W/93.0	202.0 / -7.81	MCKERLIE MILLEN (ONTARIO) 188 DALHOUSIE STREET BRANTFORD ON N3T 2J7	GEN
Generator No: ON0212403				PO Box No:	
Status:				Country:	
Approval Years: 88,89,90				Choice of Contact:	
Contam. Facility:				Co Admin:	
MHSW Facility:				Phone No Admin:	
SIC Code: 3259					
SIC Description:		OTHER VEHICLE ACCES.			
<u>Detail(s)</u>					
Waste Class:		122			
Waste Class Desc:		ALKALINE WASTES - OTHER METALS			
27	3 of 7	W/93.0	202.0 / -7.81	MCKERLIE MILLEN INC. 188 DALHOUSIE STREET BRANTFORD ON N3T 2J7	GEN
Generator No: ON0212403				PO Box No:	
Status:				Country:	
Approval Years: 92,93,97				Choice of Contact:	
Contam. Facility:				Co Admin:	
MHSW Facility:				Phone No Admin:	
SIC Code: 3259					
SIC Description:		OTHER VEHICLE ACCES.			
<u>Detail(s)</u>					
Waste Class:		241			
Waste Class Desc:		HALOGENATED SOLVENTS			
Waste Class:		122			
Waste Class Desc:		ALKALINE WASTES - OTHER METALS			
Waste Class:		252			
Waste Class Desc:		WASTE OILS & LUBRICANTS			
Waste Class:		253			
Waste Class Desc:		EMULSIFIED OILS			
27	4 of 7	W/93.0	202.0 / -7.81	MCKERLIE MILLEN INC. 26-123 188 DALHOUSIE STREET BRANTFORD ON N3T 2J7	GEN
Generator No: ON0212403				PO Box No:	
Status:				Country:	
Approval Years: 94,95,96				Choice of Contact:	
Contam. Facility:				Co Admin:	

Map Key	Number of Records	Direction/ Distance (m)	Elev/Diff (m)	Site	DB
MHSW Facility: SIC Code: 3259 SIC Description:		OTHER VEHICLE ACCES.		Phone No Admin:	
<u>Detail(s)</u>					
Waste Class:		253			
Waste Class Desc:		EMULSIFIED OILS			
Waste Class:		122			
Waste Class Desc:		ALKALINE WASTES - OTHER METALS			
Waste Class:		241			
Waste Class Desc:		HALOGENATED SOLVENTS			
Waste Class:		252			
Waste Class Desc:		WASTE OILS & LUBRICANTS			
27	5 of 7	W/93.0	202.0 / -7.81	MCKERLIE MILLEN (SEE & USE ON2231924) 188 DALHOUSIE STREET BRANTFORD ON N3T 2J7	GEN
Generator No:		ON0212403		PO Box No:	
Status:				Country:	
Approval Years:		98		Choice of Contact:	
Contam. Facility:				Co Admin:	
MHSW Facility:				Phone No Admin:	
SIC Code:		3259			
SIC Description:		OTHER VEHICLE ACCES.			
<u>Detail(s)</u>					
Waste Class:		252			
Waste Class Desc:		WASTE OILS & LUBRICANTS			
Waste Class:		122			
Waste Class Desc:		ALKALINE WASTES - OTHER METALS			
Waste Class:		241			
Waste Class Desc:		HALOGENATED SOLVENTS			
Waste Class:		253			
Waste Class Desc:		EMULSIFIED OILS			
27	6 of 7	W/93.0	202.0 / -7.81	CARQUEST CANADA LTD. 188 DALHOUSIE STREET BRANTFORD ON N3T 2J7	GEN
Generator No:		ON2231924		PO Box No:	
Status:				Country:	
Approval Years:		97,98		Choice of Contact:	
Contam. Facility:				Co Admin:	
MHSW Facility:				Phone No Admin:	
SIC Code:		3259			
SIC Description:		OTHER VEHICLE ACCES.			
<u>Detail(s)</u>					
Waste Class:		122			
Waste Class Desc:		ALKALINE WASTES - OTHER METALS			
Waste Class:		241			

Map Key	Number of Records	Direction/ Distance (m)	Elev/Diff (m)	Site	DB
Waste Class Desc:		HALOGENATED SOLVENTS			
Waste Class:		252			
Waste Class Desc:		WASTE OILS & LUBRICANTS			
Waste Class:		253			
Waste Class Desc:		EMULSIFIED OILS			
27	7 of 7	W93.0	202.0 / -7.81	CARQUEST (OUT OF BUSINESS) 188 DALHOUSIE STREET BRANTFORD ON N3T 2J7	GEN
Generator No:	ON2231924			PO Box No:	
Status:				Country:	
Approval Years:	99			Choice of Contact:	
Contam. Facility:				Co Admin:	
MHSW Facility:				Phone No Admin:	
SIC Code:	3259				
SIC Description:	OTHER VEHICLE ACCES.				
<u>Detail(s)</u>					
Waste Class:		122			
Waste Class Desc:		ALKALINE WASTES - OTHER METALS			
Waste Class:		241			
Waste Class Desc:		HALOGENATED SOLVENTS			
Waste Class:		252			
Waste Class Desc:		WASTE OILS & LUBRICANTS			
Waste Class:		253			
Waste Class Desc:		EMULSIFIED OILS			
28	1 of 3	WSW/219.9	199.8 / -9.96	BRANTFORD, CITY OF FIRE DEPARTMENT 50 NEWPORT STREET BRANTFORD ON N3S 2V9	GEN
Generator No:	ON0038705			PO Box No:	
Status:				Country:	
Approval Years:	92,93,97,98			Choice of Contact:	
Contam. Facility:				Co Admin:	
MHSW Facility:				Phone No Admin:	
SIC Code:	8324				
SIC Description:	FIREFIGHTING SERV.				
<u>Detail(s)</u>					
Waste Class:		212			
Waste Class Desc:		ALIPHATIC SOLVENTS			
Waste Class:		221			
Waste Class Desc:		LIGHT FUELS			
Waste Class:		251			
Waste Class Desc:		OIL SKIMMINGS & SLUDGES			
Waste Class:		252			
Waste Class Desc:		WASTE OILS & LUBRICANTS			
Waste Class:		253			
Waste Class Desc:		EMULSIFIED OILS			

Map Key	Number of Records	Direction/ Distance (m)	Elev/Diff (m)	Site	DB
28	2 of 3	WSW/219.9	199.8 / -9.96	BRANTFORD, CITY OF 05-391 FIRE DEPARTMENT 50 NEWPORT STREET BRANTFORD ON N3S 2V9	GEN
Generator No:	ON0038705			PO Box No:	
Status:				Country:	
Approval Years:	94,95,96			Choice of Contact:	
Contam. Facility:				Co Admin:	
MHSW Facility:				Phone No Admin:	
SIC Code:	8324				
SIC Description:	FIREFIGHTING SERV.				
<u>Detail(s)</u>					
Waste Class:	212				
Waste Class Desc:	ALIPHATIC SOLVENTS				
Waste Class:	221				
Waste Class Desc:	LIGHT FUELS				
Waste Class:	251				
Waste Class Desc:	OIL SKIMMINGS & SLUDGES				
Waste Class:	252				
Waste Class Desc:	WASTE OILS & LUBRICANTS				
Waste Class:	253				
Waste Class Desc:	EMULSIFIED OILS				
28	3 of 3	WSW/219.9	199.8 / -9.96	BRANTF(OUT OF BUSINESS) FIRE DEPARTMENT 50 NEWPORT STREET BRANTFORD ON N3S 2V9	GEN
Generator No:	ON0038705			PO Box No:	
Status:				Country:	
Approval Years:	99,00			Choice of Contact:	
Contam. Facility:				Co Admin:	
MHSW Facility:				Phone No Admin:	
SIC Code:	8324				
SIC Description:	FIREFIGHTING SERV.				
<u>Detail(s)</u>					
Waste Class:	212				
Waste Class Desc:	ALIPHATIC SOLVENTS				
Waste Class:	221				
Waste Class Desc:	LIGHT FUELS				
Waste Class:	251				
Waste Class Desc:	OIL SKIMMINGS & SLUDGES				
Waste Class:	252				
Waste Class Desc:	WASTE OILS & LUBRICANTS				
Waste Class:	253				
Waste Class Desc:	EMULSIFIED OILS				
29	1 of 1	WNW/193.1	204.7 / -5.07	Unavailable<UNOFFICIAL> 150 Darling Street<UNOFFICIAL> Brantford ON	SPL

Map Key	Number of Records	Direction/ Distance (m)	Elev/Diff (m)	Site	DB
Ref No: 8775-83DSK6 Site No: Incident Dt: Year: Incident Cause: Other Discharges Incident Event: Contaminant Code: 28 Contaminant Name: WASHWATER (N.O.S.) Contaminant Limit 1: Contam Limit Freq 1: Contaminant UN No 1: Environment Impact: Possible Nature of Impact: Surface Water Pollution Receiving Medium: Receiving Env: MOE Response: No Field Response Dt MOE Arvl on Scn: MOE Reported Dt: 3/9/2010 Dt Document Closed: 3/30/2010 Incident Reason: Error- Operator error Site Name: 150 Darling Street<UNOFFICIAL> Site County/District: Site Geo Ref Meth: Incident Summary: Apt Bldg, discharging concrete washwater to Eastward Cr Contaminant Qty: 0 other - see incident description					
30	1 of 1	W/111.4	203.9 / -5.90	CASTELLI BAKERY 180 DALHOUSIE ST BRANTFORD ON N3T 2J7	SCT
Established: 1960 Plant Size (ft²): 0 Employment: 18 --Details-- Description: BREAD AND OTHER BAKERY PRODUCTS, EXCEPT COOKIES AND CRACKERS SIC/NAICS Code: 2051 Description: Commercial Bakeries and Frozen Bakery Product Manufacturing SIC/NAICS Code: 311814					
31	1 of 1	W/76.0	203.4 / -6.44	ECOLAB LTD. 172 DALHOUSIE ST BRANTFORD ON N3T 2J7	SCT
Established: Plant Size (ft²): 0 Employment: 2 --Details-- Description: CHEMICALS & ALLIED PRODUCTS, N.E.C. SIC/NAICS Code: 5169					
32	1 of 1	W/39.7	203.7 / -6.11	HURRYPRINT INC 169 DALHOUSIE ST BRANTFORD ON N3T 2J6	SCT
Established: 1981 Plant Size (ft²): 0					

Map Key	Number of Records	Direction/ Distance (m)	Elev/Diff (m)	Site	DB
Employment:		5			
--Details--					
Description:		COMMERCIAL PRINTING, LITHOGRAPHIC			
SIC/NAICS Code:		2752			
Description:		COMMERCIAL PRINTING, N.E.C.			
SIC/NAICS Code:		2759			
<u>33</u>	1 of 1	E/121.7	204.8 / -5.00	The Corporation of the City of Brantford 128 East Avenue Brantford ON	SPL
Ref No:	3201-A5M9FX			Discharger Report:	
Site No:	NA			Material Group:	
Incident Dt:	12/27/2015			Health/Env Conseq:	
Year:				Client Type:	
Incident Cause:				Sector Type:	Unknown / N/A
Incident Event:				Agency Involved:	
Contaminant Code:	46			Nearest Watercourse:	Grand River
Contaminant Name:	DOUSE WATER (PARTICULATE CONTAMINANT)			Site Address:	128 East Avenue
Contaminant Limit 1:				Site District Office:	
Contam Limit Freq 1:				Site Postal Code:	
Contaminant UN No 1:				Site Region:	
Environment Impact:				Site Municipality:	Brantford
Nature of Impact:				Site Lot:	
Receiving Medium:				Site Conc:	
Receiving Env:				Northing:	4775816
MOE Response:	No			Easting:	561089
Dt MOE Arvl on Scn:				Site Geo Ref Accu:	GPS
MOE Reported Dt:	12/28/2015			Site Map Datum:	
Dt Document Closed:				SAC Action Class:	Watercourse Spills
Incident Reason:	Operator/Human Error			Source Type:	
Site Name:	Strom Outfall to Mohawk Canal<UNOFFICIAL>				
Site County/District:					
Site Geo Ref Meth:					
Incident Summary:	Brantford FD 1,363,827 Litres douse water directed to Grand R				
Contaminant Qty:	1363827 L				
<u>34</u>	1 of 3	WNW/238.2	204.8 / -4.96	unknown<UNOFFICIAL> 129 Wellington St Brantford ON N3T 5Z9	SPL
Ref No:	6076-7X4MV6			Discharger Report:	
Site No:				Material Group:	
Incident Dt:				Health/Env Conseq:	
Year:				Client Type:	
Incident Cause:	Discharge Or Bypass To A Watercourse			Sector Type:	Other
Incident Event:				Agency Involved:	
Contaminant Code:	43			Nearest Watercourse:	
Contaminant Name:	CEMENT SLURRY			Site Address:	
Contaminant Limit 1:				Site District Office:	
Contam Limit Freq 1:				Site Postal Code:	
Contaminant UN No 1:				Site Region:	
Environment Impact:	Confirmed			Site Municipality:	
Nature of Impact:	Surface Water Pollution			Site Lot:	
Receiving Medium:				Site Conc:	
Receiving Env:				Northing:	
MOE Response:				Easting:	
Dt MOE Arvl on Scn:				Site Geo Ref Accu:	

Map Key	Number of Records	Direction/ Distance (m)	Elev/Diff (m)	Site	DB
MOE Reported Dt: 10/23/2009 Dt Document Closed: Incident Reason: Spill Site Name: High rise building<UNOFFICIAL> Site County/District: Site Geo Ref Meth: Incident Summary: City Brantford: water/cmnt dust to East Ward Ck. Brantford Contaminant Qty: 0 other - see incident description Site Map Datum: SAC Action Class: Watercourse Spills Source Type:					
34	2 of 3	WNW/238.2	204.8 / -4.96	PBW High Voltage<UNOFFICIAL> 129 Wellington St Brantford ON	SPL
Ref No: 8522-9FLS9B Site No: Incident Dt: 2014/01/22 Year: Incident Cause: Leak/Break Incident Event: Contaminant Code: 26 Contaminant Name: TRANSFORMER OIL (GT 50 PPM PCB) Contaminant Limit 1: Contam Limit Freq 1: Contaminant UN No 1: Environment Impact: Not Anticipated Nature of Impact: Other Impact(s) Receiving Medium: Receiving Env: MOE Response: Dt MOE Arvl on Scn: MOE Reported Dt: 2014/01/22 Dt Document Closed: Incident Reason: Unknown / N/A Site Name: Central Towers<UNOFFICIAL> Site County/District: Site Geo Ref Meth: Incident Summary: Central Towers: PCB spill inside, ctd,clng <50L Contaminant Qty: 50 L Discharger Report: Material Group: Health/Env Conseq: Client Type: Sector Type: Transformer Agency Involved: Nearest Watercourse: Site Address: 129 Wellington St Site District Office: Site Postal Code: Site Region: Site Municipality: Brantford Site Lot: Site Conc: Northing: Easting: Site Geo Ref Accu: Site Map Datum: SAC Action Class: Primary Assessment of Spills Source Type:					
34	3 of 3	WNW/238.2	204.8 / -4.96	Timbercreek Asset Management Inc. 129 Wellington Street Brantford ON N3T 5Z9	GEN
Generator No: ON3549195 Status: Approval Years: 2014 Contam. Facility: No MHSW Facility: No SIC Code: 531111 SIC Description: LESSORS OF RESIDENTIAL BUILDINGS AND DWELLINGS (EXCEPT SOCIAL HOUSING PROJECTS) PO Box No: Country: Canada Choice of Contact: CO_OFFICIAL Co Admin: Phone No Admin:					
Detail(s)					
Waste Class: 243 Waste Class Desc: PCBS					
35	1 of 1	W/64.3	205.8 / -3.96	PRIVATE OWNER STATION LOT PLUS COLBORNE, CLARENCE, DALHOUSIE AND CHARLOTTE STREETS MOTOR VEHICLE (OPERATING FLUID)	SPL

Map Key	Number of Records	Direction/ Distance (m)	Elev/Diff (m)	Site	DB
BRANTFORD CITY ON					
Ref No:	196483			Discharger Report:	
Site No:				Material Group:	
Incident Dt:	3/15/2001			Health/Env Conseq:	
Year:				Client Type:	
Incident Cause:	OTHER CONTAINER LEAK			Sector Type:	
Incident Event:				Agency Involved:	WORKS, FD
Contaminant Code:				Nearest Watercourse:	
Contaminant Name:				Site Address:	
Contaminant Limit 1:				Site District Office:	
Contam Limit Freq 1:				Site Postal Code:	
Contaminant UN No 1:				Site Region:	
Environment Impact:	Possible			Site Municipality:	40101
Nature of Impact:	Multi Media Pollution			Site Lot:	
Receiving Medium:	Land			Site Conc:	
Receiving Env:				Northing:	
MOE Response:				Easting:	
Dt MOE Arvl on Scn:				Site Geo Ref Accu:	
MOE Reported Dt:	3/15/2001			Site Map Datum:	
Dt Document Closed:				SAC Action Class:	
Incident Reason:	UNKNOWN			Source Type:	
Site Name:					
Site County/District:					
Site Geo Ref Meth:					
Incident Summary:	SPILL/TSSA: CUSTOMER HAS LEAKING TANK - SPILLED TOLOT & AROUND BLOCK-WORKS.				
Contaminant Qty:					
36	1 of 1	WSW/121.1	201.5 / -8.26	63 Wharfe St. Brantford ON	SPL
Ref No:	0481-67PBR6			Discharger Report:	
Site No:				Material Group:	Waste
Incident Dt:	12/15/2004			Health/Env Conseq:	
Year:				Client Type:	
Incident Cause:	Unknown			Sector Type:	Other
Incident Event:				Agency Involved:	
Contaminant Code:	46			Nearest Watercourse:	
Contaminant Name:	FIRE WATER (PARTICULATE CONTAMINANT)			Site Address:	
Contaminant Limit 1:				Site District Office:	Guelph
Contam Limit Freq 1:				Site Postal Code:	
Contaminant UN No 1:				Site Region:	West Central
Environment Impact:	Possible			Site Municipality:	Brantford
Nature of Impact:	Air Pollution; Soil Contamination; Surface Water Pollution			Site Lot:	
Receiving Medium:	Air & Land			Site Conc:	
Receiving Env:				Northing:	
MOE Response:				Easting:	
Dt MOE Arvl on Scn:				Site Geo Ref Accu:	
MOE Reported Dt:	12/15/2004			Site Map Datum:	
Dt Document Closed:				SAC Action Class:	Spill to Air; Spill to Land
Incident Reason:	Fire/Explosion - Resulting from fires/explosions (Not occurrences which cause a fire or explosion)			Source Type:	
Site Name:	HAROLD & GOETZ HARDWARE <UNOFFICIAL>				
Site County/District:					
Site Geo Ref Meth:					
Incident Summary:	Harold & Goetz - fire in vacant bldg.				
Contaminant Qty:					

Map Key	Number of Records	Direction/ Distance (m)	Elev/Diff (m)	Site	DB
37	1 of 11	W/67.4	203.6 / -6.16	R & R COURIERS LTD. LOT 14, CONC. 5- C/O 233 COLBORNE ST, SUITE 404, BRANTFORD TWP. OF BRANTFORD ON N3T 2H4	GEN
Generator No:	ON0773900			PO Box No:	
Status:				Country:	
Approval Years:	86,87,88,89,90			Choice of Contact:	
Contam. Facility:				Co Admin:	
MHSW Facility:				Phone No Admin:	
SIC Code:	4561				
SIC Description:	GEN. FREIGHT TRUCK.				
<u>Detail(s)</u>					
Waste Class:	252				
Waste Class Desc:	WASTE OILS & LUBRICANTS				
37	2 of 11	W/67.4	203.6 / -6.16	R & R COURIERS LTD. 32-104 LOT 14, CONC. 5- C/O 233 COLBORNE ST, SUITE 404, BRANTFORD TWP. OF BRANTFORD ON N3T 2H4	GEN
Generator No:	ON0773900			PO Box No:	
Status:				Country:	
Approval Years:	92,93,94,95,96,97,98			Choice of Contact:	
Contam. Facility:				Co Admin:	
MHSW Facility:				Phone No Admin:	
SIC Code:	4561				
SIC Description:	GEN. FREIGHT TRUCK.				
<u>Detail(s)</u>					
Waste Class:	252				
Waste Class Desc:	WASTE OILS & LUBRICANTS				
37	3 of 11	W/67.4	203.6 / -6.16	IPHarm 233 Colbourne St suite 401 brantford ON	GEN
Generator No:	ON3860313			PO Box No:	
Status:				Country:	
Approval Years:	2010			Choice of Contact:	
Contam. Facility:				Co Admin:	
MHSW Facility:				Phone No Admin:	
SIC Code:	414510				
SIC Description:	Pharmaceuticals and Pharmacy Supplies Wholesaler-Distributors				
<u>Detail(s)</u>					
Waste Class:	312				
Waste Class Desc:	PATHOLOGICAL WASTES				
Waste Class:	261				
Waste Class Desc:	PHARMACEUTICALS				
37	4 of 11	W/67.4	203.6 / -6.16	IPharm 233 Colbourne St Suite 401 Brantford ON	GEN
Generator No:	ON3860313			PO Box No:	

Map Key	Number of Records	Direction/ Distance (m)	Elev/Diff (m)	Site	DB
Status: Approval Years: 2011 Contam. Facility: MHSW Facility: SIC Code: 414510 SIC Description: Pharmaceuticals and Pharmacy Supplies Wholesaler-Distributors					
Country: Choice of Contact: Co Admin: Phone No Admin:					
Detail(s)					
Waste Class: 312 Waste Class Desc: PATHOLOGICAL WASTES					
Waste Class: 261 Waste Class Desc: PHARMACEUTICALS					
37	5 of 11	W/67.4	203.6 / -6.16	IPharm 233 Colborne St Suite 401 Brantford ON	GEN
Generator No: ON3860313 Status: Approval Years: 2012 Contam. Facility: MHSW Facility: SIC Code: 414510 SIC Description: Pharmaceuticals and Pharmacy Supplies Wholesaler-Distributors					
PO Box No: Country: Choice of Contact: Co Admin: Phone No Admin:					
Detail(s)					
Waste Class: 261 Waste Class Desc: PHARMACEUTICALS					
Waste Class: 312 Waste Class Desc: PATHOLOGICAL WASTES					
37	6 of 11	W/67.4	203.6 / -6.16	IPharm 233 Colborne St. Suite 401 Brantford ON	GEN
Generator No: ON3860313 Status: Approval Years: 2013 Contam. Facility: MHSW Facility: SIC Code: 414510 SIC Description: PHARMACEUTICALS AND PHARMACY SUPPLIES WHOLESALER-DISTRIBUTORS					
PO Box No: Country: Choice of Contact: Co Admin: Phone No Admin:					
Detail(s)					
Waste Class: 312 Waste Class Desc: PATHOLOGICAL WASTES					
Waste Class: 261 Waste Class Desc: PHARMACEUTICALS					
37	7 of 11	W/67.4	203.6 / -6.16	iPharm 233 Colborne St. Suite 401 Brantford ON N3T 2H4	GEN
Generator No: ON3860313 Status:					
PO Box No: Country: Canada					

Map Key	Number of Records	Direction/ Distance (m)	Elev/Diff (m)	Site	DB
Approval Years:	2016			Choice of Contact: CO_OFFICIAL	
Contam. Facility:	No			Co Admin:	
MHSW Facility:	No			Phone No Admin:	
SIC Code:	414510				
SIC Description:	PHARMACEUTICALS AND PHARMACY SUPPLIES WHOLESALER-DISTRIBUTORS				
Detail(s)					
Waste Class:	312				
Waste Class Desc:	PATHOLOGICAL WASTES				
Waste Class:	261				
Waste Class Desc:	PHARMACEUTICALS				
37	8 of 11	W/67.4	203.6 / -6.16	iPharm 233 Colborne St. Suite 401 Brantford ON N3T 2H4	GEN
Generator No:	ON3860313			PO Box No:	
Status:				Country: Canada	
Approval Years:	2015			Choice of Contact: CO_OFFICIAL	
Contam. Facility:	No			Co Admin:	
MHSW Facility:	No			Phone No Admin:	
SIC Code:	414510				
SIC Description:	PHARMACEUTICALS AND PHARMACY SUPPLIES WHOLESALER-DISTRIBUTORS				
Detail(s)					
Waste Class:	312				
Waste Class Desc:	PATHOLOGICAL WASTES				
Waste Class:	261				
Waste Class Desc:	PHARMACEUTICALS				
37	9 of 11	W/67.4	203.6 / -6.16	IPharm 233 Colborne St. Suite 401 Brantford ON N3T 5N9	GEN
Generator No:	ON3860313			PO Box No:	
Status:				Country: Canada	
Approval Years:	2014			Choice of Contact: CO_OFFICIAL	
Contam. Facility:	No			Co Admin:	
MHSW Facility:	No			Phone No Admin:	
SIC Code:	414510				
SIC Description:	PHARMACEUTICALS AND PHARMACY SUPPLIES WHOLESALER-DISTRIBUTORS				
Detail(s)					
Waste Class:	312				
Waste Class Desc:	PATHOLOGICAL WASTES				
Waste Class:	261				
Waste Class Desc:	PHARMACEUTICALS				
37	10 of 11	W/67.4	203.6 / -6.16	iPharm 233 Colborne St. Suite 401 Brantford ON N3T 2H4	GEN
Generator No:	ON3860313			PO Box No:	
Status:	Registered			Country: Canada	
Approval Years:	As of Dec 2018			Choice of Contact:	

Map Key	Number of Records	Direction/ Distance (m)	Elev/Diff (m)	Site	DB
Contam. Facility: MHSW Facility: SIC Code: SIC Description:				Co Admin: Phone No Admin:	
<u>Detail(s)</u>					
Waste Class:		261 A			
Waste Class Desc:		Pharmaceuticals			
Waste Class:		312 P			
Waste Class Desc:		Pathological wastes			
37	11 of 11	W/67.4	203.6 / -6.16	iPharm 233 Colborne St. Suite 401 Brantford ON N3T 2H4	GEN
Generator No:		ON3860313		PO Box No:	
Status:		Registered		Country: Canada	
Approval Years:		As of Oct 2019		Choice of Contact:	
Contam. Facility:				Co Admin:	
MHSW Facility:				Phone No Admin:	
SIC Code:					
SIC Description:					
<u>Detail(s)</u>					
Waste Class:		312 P			
Waste Class Desc:		Pathological wastes			
Waste Class:		261 A			
Waste Class Desc:		Pharmaceuticals			
38	1 of 1	W/23.1	205.5 / -4.31	Corporation of the City of Brantford 234 Colborne St. Brantford ON	GEN
Generator No:		ON6192651		PO Box No:	
Status:				Country:	
Approval Years:		2012		Choice of Contact:	
Contam. Facility:				Co Admin:	
MHSW Facility:				Phone No Admin:	
SIC Code:		561110			
SIC Description:		Office Administrative Services			
39	1 of 1	ENE/174.8	204.7 / -5.11	1-294 Darling Street Brantford ON	SPL
Ref No:		1272-BAWP3L		Discharger Report:	
Site No:		NA		Material Group:	
Incident Dt:		3/26/2019		Health/Env Conseq: 0 - No Impact	
Year:				Client Type:	
Incident Cause:				Sector Type:	
Incident Event:				Agency Involved:	
Contaminant Code:				Nearest Watercourse:	
Contaminant Name:				Site Address: 1-294 Darling Street	
Contaminant Limit 1:				Site District Office: Guelph	
Contam Limit Freq 1:				Site Postal Code:	
Contaminant UN No 1:				Site Region: West Central	
Environment Impact:				Site Municipality: Brantford	
Nature of Impact:				Site Lot:	
Receiving Medium:				Site Conc:	

Map Key	Number of Records	Direction/ Distance (m)	Elev/Diff (m)	Site	DB
Receiving Env: MOE Response: No Dt MOE Arvl on Scn: MOE Reported Dt: 4/4/2019 Dt Document Closed: 5/31/2019 Incident Reason: Site Name: Residence<UNOFFICIAL> Site County/District: County of Brant Site Geo Ref Meth: Incident Summary: MOETIPS: complaint of neighbours dumping haz mat'ls Contaminant Qty:				Northing: Easting: Site Geo Ref Accu: Site Map Datum: SAC Action Class: Source Type:	
40	1 of 7	W/114.7	211.1 / 1.35	Brantford Glass Inc. 150 Dalhousie St Brantford ON N3T 2J4	SCT
Established: 1982 Plant Size (ft²): Employment:					
--Details--					
Description:		Glass and Glazing Contractors			
SIC/NAICS Code:		238150			
Description:		Glass Product Manufacturing from Purchased Glass			
SIC/NAICS Code:		327215			
40	2 of 7	W/114.7	211.1 / 1.35	Brantford Glass Inc. 150 Dalhousie Street Brantford ON N3T 2J4	GEN
Generator No: ON9057298 Status: Approval Years: 06 Contam. Facility: MHSW Facility: SIC Code: 238150 SIC Description: Glass and Glazing Contractors				PO Box No: Country: Choice of Contact: Co Admin: Phone No Admin:	
Detail(s)					
Waste Class:		145			
Waste Class Desc:		PAINT/PIGMENT/COATING RESIDUES			
Waste Class:		211			
Waste Class Desc:		AROMATIC SOLVENTS			
Waste Class:		331			
Waste Class Desc:		WASTE COMPRESSED GASES			
40	3 of 7	W/114.7	211.1 / 1.35	D. Grant & Sons Limited; Wilfrid Laurier University 150 Dalhousie St. Brantford ON N3T 2J4	SPL
Ref No: 7870-7V5JWQ Site No: Incident Dt: Year: Incident Cause: Discharge Or Bypass To A Watercourse				Discharger Report: Material Group: Health/Env Conseq: Client Type: Sector Type: Other	

Map Key	Number of Records	Direction/ Distance (m)	Elev/Diff (m)	Site	DB	
				Incident Event: Contaminant Code: Contaminant Name: SILT/Clay Contaminant Limit 1: Contam Limit Freq 1: Contaminant UN No 1: Environment Impact: Possible Nature of Impact: Other Impact(s); Surface Water Pollution Receiving Medium: Receiving Env: MOE Response: Planned Field Response Dt MOE Arvl on Scn: MOE Reported Dt: 8/21/2009 Dt Document Closed: Incident Reason: Negligence (Apparent) - Caused by lack of diligence Site Name: Wilfrid Laurier University / Construction Site / East Wrd Creek <UNOFFICIAL> Site County/District: Site Geo Ref Meth: Incident Summary: D Grant & Sons: de-watering discharge to sewer & Eastward Cr Contaminant Qty:		

40	4 of 7	W/114.7	211.1 / 1.35	150 Delhousie street Brantford ON	SPL	
				Ref No: 5272-83FKV6 Site No: Incident Dt: Year: Incident Cause: Discharge Or Bypass To A Watercourse Incident Event: Contaminant Code: 99 Contaminant Name: SILT Contaminant Limit 1: Contam Limit Freq 1: Contaminant UN No 1: Environment Impact: Confirmed Nature of Impact: Surface Water Pollution Receiving Medium: Receiving Env: MOE Response: No Field Response Dt MOE Arvl on Scn: MOE Reported Dt: 3/11/2010 Dt Document Closed: 3/30/2010 Incident Reason: Negligence (Apparent) - Caused by lack of diligence Site Name: wilfrid laurier construction site<UNOFFICIAL> Site County/District: Site Geo Ref Meth: Incident Summary: Wilfred Laurier Construction site - silt to Eastward crk. Contaminant Qty:		

40	5 of 7	W/114.7	211.1 / 1.35	Wilfrid Laurier University 150 Dalhousie Street Brantford ON N3T 2J4	GEN	
				Generator No: ON9890161 Status: Approval Years: 2016 Contam. Facility: No MHSW Facility: No SIC Code: 611310 PO Box No: Country: Canada Choice of Contact: CO_OFFICIAL Co Admin: Phone No Admin:		

Map Key	Number of Records	Direction/ Distance (m)	Elev/Diff (m)	Site	DB
SIC Description:		UNIVERSITIES			
<u>Detail(s)</u>					
Waste Class:		112			
Waste Class Desc:		ACID WASTE - HEAVY METALS			
Waste Class:		148			
Waste Class Desc:		INORGANIC LABORATORY CHEMICALS			

<u>40</u>	6 of 7	W/114.7	211.1 / 1.35	Wilfrid Laurier University 150 Dalhousie Street Brantford ON N3T 2J4	GEN
Generator No:	ON9890161			PO Box No:	
Status:	Registered			Country:	Canada
Approval Years:	As of Dec 2018			Choice of Contact:	
Contam. Facility:				Co Admin:	
MHSW Facility:				Phone No Admin:	
SIC Code:					
SIC Description:					

<u>Detail(s)</u>					
Waste Class:		112 C			
Waste Class Desc:		Acid solutions - containing heavy metals			
Waste Class:		148 C			
Waste Class Desc:		Misc. wastes and inorganic chemicals			
Waste Class:		212 B			
Waste Class Desc:		Aliphatic solvents and residues			
Waste Class:		263 B			
Waste Class Desc:		Misc. waste organic chemicals			

<u>40</u>	7 of 7	W/114.7	211.1 / 1.35	Wilfrid Laurier University 150 Dalhousie Street Brantford ON N3T 2J4	GEN
Generator No:	ON9890161			PO Box No:	
Status:	Registered			Country:	Canada
Approval Years:	As of Oct 2019			Choice of Contact:	
Contam. Facility:				Co Admin:	
MHSW Facility:				Phone No Admin:	
SIC Code:					
SIC Description:					

<u>Detail(s)</u>					
Waste Class:		263 B			
Waste Class Desc:		Misc. waste organic chemicals			
Waste Class:		112 C			
Waste Class Desc:		Acid solutions - containing heavy metals			
Waste Class:		212 B			
Waste Class Desc:		Aliphatic solvents and residues			
Waste Class:		263 I			
Waste Class Desc:		Misc. waste organic chemicals			

Map Key	Number of Records	Direction/ Distance (m)	Elev/Diff (m)	Site	DB
Waste Class:		148 C			
Waste Class Desc:		Misc. wastes and inorganic chemicals			
41	1 of 1	W/111.2	212.0 / 2.17	Vicano Construction Ltd 41 George St Brantford ON N3T 2Y2	GEN
Generator No:	ON2078073			PO Box No:	
Status:				Country:	
Approval Years:	03,04			Choice of Contact:	
Contam. Facility:				Co Admin:	
MHSW Facility:				Phone No Admin:	
SIC Code:					
SIC Description:					
42	1 of 5	WSW/250.0	199.8 / -9.96	SOBEY'S INCORPORATED 50 MARKET STREET SOUTH BRANTFORD ON	GEN
Generator No:	ON5836047			PO Box No:	
Status:				Country:	
Approval Years:	2012			Choice of Contact:	
Contam. Facility:				Co Admin:	
MHSW Facility:				Phone No Admin:	
SIC Code:	531310				
SIC Description:	Real Estate Property Managers				
42	2 of 5	WSW/250.0	199.8 / -9.96	1195493 Ontario Ltd. 50 Market St. South Brantford ON N3T 2H3	GEN
Generator No:	ON9146202			PO Box No:	
Status:				Country:	Canada
Approval Years:	2016			Choice of Contact:	CO_OFFICIAL
Contam. Facility:	No			Co Admin:	Rita Cherian
MHSW Facility:	No			Phone No Admin:	905-882-4876 Ext.
SIC Code:	237591				
SIC Description:	237591				
Detail(s)					
Waste Class:		221			
Waste Class Desc:		LIGHT FUELS			
42	3 of 5	WSW/250.0	199.8 / -9.96	1195493 Ontario Ltd. 50 Market St. South Brantford ON N3T 2H3	GEN
Generator No:	ON9146202			PO Box No:	
Status:	Registered			Country:	Canada
Approval Years:	As of Jun 2018			Choice of Contact:	
Contam. Facility:				Co Admin:	
MHSW Facility:				Phone No Admin:	
SIC Code:					
SIC Description:					
Detail(s)					
Waste Class:		221 L			
Waste Class Desc:		Light fuels			

Map Key	Number of Records	Direction/ Distance (m)	Elev/Diff (m)	Site	DB
42	4 of 5	WSW/250.0	199.8 / -9.96	Earl R. Ward&Co.LTD/FreshCo Pharmacy 7847 50 Market Street S. Brantford ON N3S2E3	GEN
Generator No:	ON7827873			PO Box No:	
Status:	Registered			Country:	Canada
Approval Years:	As of Dec 2018			Choice of Contact:	
Contam. Facility:				Co Admin:	
MHSW Facility:				Phone No Admin:	
SIC Code:					
SIC Description:					
<u>Detail(s)</u>					
Waste Class:		312 P			
Waste Class Desc:		Pathological wastes			
42	5 of 5	WSW/250.0	199.8 / -9.96	Earl R. Ward&Co.LTD/FreshCo Pharmacy 7847 50 Market Street S. Brantford ON N3S2E3	GEN
Generator No:	ON7827873			PO Box No:	
Status:	Registered			Country:	Canada
Approval Years:	As of Oct 2019			Choice of Contact:	
Contam. Facility:				Co Admin:	
MHSW Facility:				Phone No Admin:	
SIC Code:					
SIC Description:					
<u>Detail(s)</u>					
Waste Class:		312 P			
Waste Class Desc:		Pathological wastes			
43	1 of 6	W/67.8	206.2 / -3.58	TCS COATINGS INC. 205 COLBORNE ST BRANTFORD ON N3T 2G8	SCT
Established:	1997				
Plant Size (ft²):	0				
Employment:	4				
<u>--Details--</u>					
Description:	Paint and Coating Manufacturing				
SIC/NAICS Code:	325510				
Description:	Paint, Glass and Wallpaper Wholesaler-Distributors				
SIC/NAICS Code:	416340				
43	2 of 6	W/67.8	206.2 / -3.58	Brantford Life Care Pharmacy/Clinic 205 Colborne St Brantford ON N3T2G8	GEN
Generator No:	ON7723123			PO Box No:	
Status:				Country:	Canada
Approval Years:	2015			Choice of Contact:	CO_OFFICIAL
Contam. Facility:	No			Co Admin:	iwona Szamra
MHSW Facility:	No			Phone No Admin:	15197585600 Ext.
SIC Code:	624190				

Map Key	Number of Records	Direction/ Distance (m)	Elev/Diff (m)	Site	DB
SIC Description:		624190			
<u>Detail(s)</u>					
Waste Class:		312			
Waste Class Desc:		PATHOLOGICAL WASTES			
43	3 of 6	W/67.8	206.2 / -3.58	Brantford Life Care Pharmacy/Clinic 205 Colborne St Brantford ON N3T2G8	GEN
Generator No:	ON7723123			PO Box No:	
Status:				Country:	Canada
Approval Years:	2016			Choice of Contact:	CO_OFFICIAL
Contam. Facility:	No			Co Admin:	iwona Szamra
MHSW Facility:	No			Phone No Admin:	15197585600 Ext.
SIC Code:	624190				
SIC Description:	624190				
<u>Detail(s)</u>					
Waste Class:		312			
Waste Class Desc:		PATHOLOGICAL WASTES			
43	4 of 6	W/67.8	206.2 / -3.58	Brantford Life Care Pharmacy/Clinic 205 Colborne St Brantford ON N3T2G8	GEN
Generator No:	ON7723123			PO Box No:	
Status:				Country:	Canada
Approval Years:	2014			Choice of Contact:	CO_OFFICIAL
Contam. Facility:	No			Co Admin:	iwona Szamra
MHSW Facility:	No			Phone No Admin:	15197585600 Ext.
SIC Code:	624190				
SIC Description:	624190				
<u>Detail(s)</u>					
Waste Class:		312			
Waste Class Desc:		PATHOLOGICAL WASTES			
43	5 of 6	W/67.8	206.2 / -3.58	Brantford Life Care Pharmacy/Clinic 205 Colborne St Brantford ON N3T2G8	GEN
Generator No:	ON7723123			PO Box No:	
Status:	Registered			Country:	Canada
Approval Years:	As of Dec 2018			Choice of Contact:	
Contam. Facility:				Co Admin:	
MHSW Facility:				Phone No Admin:	
SIC Code:					
SIC Description:					
<u>Detail(s)</u>					
Waste Class:		261 A			
Waste Class Desc:		Pharmaceuticals			
Waste Class:		312 P			
Waste Class Desc:		Pathological wastes			

Map Key	Number of Records	Direction/ Distance (m)	Elev/Diff (m)	Site	DB
43	6 of 6	W/67.8	206.2 / -3.58	Brantford Life Care Pharmacy/Clinic 205 Colborne St Brantford ON N3T2G8	GEN
Generator No:	ON7723123			PO Box No:	
Status:	Registered			Country:	Canada
Approval Years:	As of Oct 2019			Choice of Contact:	
Contam. Facility:				Co Admin:	
MHSW Facility:				Phone No Admin:	
SIC Code:					
SIC Description:					
<u>Detail(s)</u>					
Waste Class:	312 P				
Waste Class Desc:	Pathological wastes				
Waste Class:	261 A				
Waste Class Desc:	Pharmaceuticals				
44	1 of 10	WNW/221.2	211.9 / 2.08	Wilfrid Laurier University 73 George Street Brantford ON	GEN
Generator No:	ON4050296			PO Box No:	
Status:				Country:	
Approval Years:	06,07,08			Choice of Contact:	
Contam. Facility:				Co Admin:	
MHSW Facility:				Phone No Admin:	
SIC Code:	611310				
SIC Description:	Universities				
<u>Detail(s)</u>					
Waste Class:	121				
Waste Class Desc:	ALKALINE WASTES - HEAVY METALS				
Waste Class:	145				
Waste Class Desc:	PAINT/PIGMENT/COATING RESIDUES				
Waste Class:	146				
Waste Class Desc:	OTHER SPECIFIED INORGANICS				
Waste Class:	148				
Waste Class Desc:	INORGANIC LABORATORY CHEMICALS				
Waste Class:	221				
Waste Class Desc:	LIGHT FUELS				
Waste Class:	252				
Waste Class Desc:	WASTE OILS & LUBRICANTS				
Waste Class:	263				
Waste Class Desc:	ORGANIC LABORATORY CHEMICALS				
Waste Class:	312				
Waste Class Desc:	PATHOLOGICAL WASTES				
Waste Class:	331				
Waste Class Desc:	WASTE COMPRESSED GASES				
Waste Class:	121				

Map Key	Number of Records	Direction/ Distance (m)	Elev/Diff (m)	Site	DB
Waste Class Desc:		ALKALINE WASTES - HEAVY METALS			
Waste Class:		112			
Waste Class Desc:		ACID WASTE - HEAVY METALS			

44	2 of 10	WNW/221.2	211.9 / 2.08	Wilfrid Laurier University 73 George Street Branford ON	GEN
Generator No:	ON4050296			PO Box No:	
Status:				Country:	
Approval Years:	2009			Choice of Contact:	
Contam. Facility:				Co Admin:	
MHSW Facility:				Phone No Admin:	
SIC Code:	611310				
SIC Description:	Universities				

Detail(s)

Waste Class:	145				
Waste Class Desc:	PAINT/PIGMENT/COATING RESIDUES				
Waste Class:	331				
Waste Class Desc:	WASTE COMPRESSED GASES				
Waste Class:	112				
Waste Class Desc:	ACID WASTE - HEAVY METALS				
Waste Class:	121				
Waste Class Desc:	ALKALINE WASTES - HEAVY METALS				
Waste Class:	146				
Waste Class Desc:	OTHER SPECIFIED INORGANICS				
Waste Class:	148				
Waste Class Desc:	INORGANIC LABORATORY CHEMICALS				
Waste Class:	221				
Waste Class Desc:	LIGHT FUELS				
Waste Class:	252				
Waste Class Desc:	WASTE OILS & LUBRICANTS				
Waste Class:	263				
Waste Class Desc:	ORGANIC LABORATORY CHEMICALS				
Waste Class:	312				
Waste Class Desc:	PATHOLOGICAL WASTES				

44	3 of 10	WNW/221.2	211.9 / 2.08	Wilfrid Laurier University 73 George Street Branford ON	GEN
Generator No:	ON4050296			PO Box No:	
Status:				Country:	
Approval Years:	2010			Choice of Contact:	
Contam. Facility:				Co Admin:	
MHSW Facility:				Phone No Admin:	
SIC Code:	611310				
SIC Description:	Universities				

Detail(s)

Map Key	Number of Records	Direction/ Distance (m)	Elev/Diff (m)	Site	DB
Waste Class:		263			
Waste Class Desc:		ORGANIC LABORATORY CHEMICALS			
Waste Class:		112			
Waste Class Desc:		ACID WASTE - HEAVY METALS			
Waste Class:		146			
Waste Class Desc:		OTHER SPECIFIED INORGANICS			
Waste Class:		221			
Waste Class Desc:		LIGHT FUELS			
Waste Class:		331			
Waste Class Desc:		WASTE COMPRESSED GASES			
Waste Class:		121			
Waste Class Desc:		ALKALINE WASTES - HEAVY METALS			
Waste Class:		148			
Waste Class Desc:		INORGANIC LABORATORY CHEMICALS			
Waste Class:		145			
Waste Class Desc:		PAINT/PIGMENT/COATING RESIDUES			
Waste Class:		252			
Waste Class Desc:		WASTE OILS & LUBRICANTS			
Waste Class:		312			
Waste Class Desc:		PATHOLOGICAL WASTES			

[44](#) 4 of 10 **WNW/221.2** **211.9 / 2.08** **Wilfrid Laurier University
73 George Street
Branford ON** **GEN**

Generator No:	ON4050296	PO Box No:	
Status:		Country:	
Approval Years:	2011	Choice of Contact:	
Contam. Facility:		Co Admin:	
MHSW Facility:		Phone No Admin:	
SIC Code:	611310		
SIC Description:	Universities		

Detail(s)

Waste Class:	145
Waste Class Desc:	PAINT/PIGMENT/COATING RESIDUES
Waste Class:	148
Waste Class Desc:	INORGANIC LABORATORY CHEMICALS
Waste Class:	252
Waste Class Desc:	WASTE OILS & LUBRICANTS
Waste Class:	121
Waste Class Desc:	ALKALINE WASTES - HEAVY METALS
Waste Class:	146
Waste Class Desc:	OTHER SPECIFIED INORGANICS
Waste Class:	331
Waste Class Desc:	WASTE COMPRESSED GASES
Waste Class:	263
Waste Class Desc:	ORGANIC LABORATORY CHEMICALS

Map Key	Number of Records	Direction/ Distance (m)	Elev/Diff (m)	Site	DB
Waste Class:		312			
Waste Class Desc:		PATHOLOGICAL WASTES			
Waste Class:		112			
Waste Class Desc:		ACID WASTE - HEAVY METALS			
Waste Class:		221			
Waste Class Desc:		LIGHT FUELS			

44	5 of 10	WNW/221.2	211.9 / 2.08	Wilfrid Laurier University 73 George Street Branford ON	GEN
Generator No:	ON4050296			PO Box No:	
Status:				Country:	
Approval Years:	2012			Choice of Contact:	
Contam. Facility:				Co Admin:	
MHSW Facility:				Phone No Admin:	
SIC Code:	611310				
SIC Description:	Universities				

Detail(s)

Waste Class:		312			
Waste Class Desc:		PATHOLOGICAL WASTES			
Waste Class:		331			
Waste Class Desc:		WASTE COMPRESSED GASES			
Waste Class:		221			
Waste Class Desc:		LIGHT FUELS			
Waste Class:		145			
Waste Class Desc:		PAINT/PIGMENT/COATING RESIDUES			
Waste Class:		263			
Waste Class Desc:		ORGANIC LABORATORY CHEMICALS			
Waste Class:		121			
Waste Class Desc:		ALKALINE WASTES - HEAVY METALS			
Waste Class:		148			
Waste Class Desc:		INORGANIC LABORATORY CHEMICALS			
Waste Class:		112			
Waste Class Desc:		ACID WASTE - HEAVY METALS			
Waste Class:		252			
Waste Class Desc:		WASTE OILS & LUBRICANTS			
Waste Class:		146			
Waste Class Desc:		OTHER SPECIFIED INORGANICS			

44	6 of 10	WNW/221.2	211.9 / 2.08	Wilfrid Laurier University 73 George Street Brantford ON	GEN
Generator No:	ON4050296			PO Box No:	
Status:				Country:	
Approval Years:	2013			Choice of Contact:	
Contam. Facility:				Co Admin:	
MHSW Facility:				Phone No Admin:	

Map Key	Number of Records	Direction/ Distance (m)	Elev/Diff (m)	Site	DB
SIC Code:	611310				
SIC Description:		UNIVERSITIES			
<u>Detail(s)</u>					
Waste Class:		262			
Waste Class Desc:		DETERGENTS/SOAPS			
Waste Class:		221			
Waste Class Desc:		LIGHT FUELS			
Waste Class:		121			
Waste Class Desc:		ALKALINE WASTES - HEAVY METALS			
Waste Class:		146			
Waste Class Desc:		OTHER SPECIFIED INORGANICS			
Waste Class:		312			
Waste Class Desc:		PATHOLOGICAL WASTES			
Waste Class:		252			
Waste Class Desc:		WASTE OILS & LUBRICANTS			
Waste Class:		270			
Waste Class Desc:		OTHER SPECIFIED ORGANICS			
Waste Class:		148			
Waste Class Desc:		INORGANIC LABORATORY CHEMICALS			
Waste Class:		263			
Waste Class Desc:		ORGANIC LABORATORY CHEMICALS			
Waste Class:		112			
Waste Class Desc:		ACID WASTE - HEAVY METALS			
Waste Class:		331			
Waste Class Desc:		WASTE COMPRESSED GASES			
Waste Class:		145			
Waste Class Desc:		PAINT/PIGMENT/COATING RESIDUES			

44 7 of 10 **WNW/221.2** **211.9 / 2.08** **Wilfrid Laurier University**
73 George Street **GEN**
Brantford ON N3T 2Y3

Generator No:	ON4050296	PO Box No:	
Status:		Country:	Canada
Approval Years:	2015	Choice of Contact:	CO_OFFICIAL
Contam. Facility:	No	Co Admin:	Sarah Lamb
MHSW Facility:	No	Phone No Admin:	5198840710 Ext.3108
SIC Code:	611310		
SIC Description:	UNIVERSITIES		

Detail(s)

Waste Class:	252
Waste Class Desc:	WASTE OILS & LUBRICANTS
Waste Class:	221
Waste Class Desc:	LIGHT FUELS
Waste Class:	146
Waste Class Desc:	OTHER SPECIFIED INORGANICS

Map Key	Number of Records	Direction/ Distance (m)	Elev/Diff (m)	Site	DB
Waste Class:		148			
Waste Class Desc:		INORGANIC LABORATORY CHEMICALS			
Waste Class:		145			
Waste Class Desc:		PAINT/PIGMENT/COATING RESIDUES			
Waste Class:		112			
Waste Class Desc:		ACID WASTE - HEAVY METALS			
Waste Class:		331			
Waste Class Desc:		WASTE COMPRESSED GASES			
Waste Class:		121			
Waste Class Desc:		ALKALINE WASTES - HEAVY METALS			
Waste Class:		312			
Waste Class Desc:		PATHOLOGICAL WASTES			
Waste Class:		262			
Waste Class Desc:		DETERGENTS/SOAPS			
Waste Class:		270			
Waste Class Desc:		OTHER SPECIFIED ORGANICS			
Waste Class:		263			
Waste Class Desc:		ORGANIC LABORATORY CHEMICALS			

[44](#) 8 of 10 **WNW/221.2** **211.9 / 2.08** **Wilfrid Laurier University**
73 George Street
Brantford ON N3T 2Y3 **GEN**

Generator No:	ON4050296	PO Box No:	
Status:		Country:	Canada
Approval Years:	2016	Choice of Contact:	CO_OFFICIAL
Contam. Facility:	No	Co Admin:	Sarah Lamb
MHSW Facility:	No	Phone No Admin:	5198840710 Ext.3108
SIC Code:	611310		
SIC Description:	UNIVERSITIES		

Detail(s)

Waste Class:	270
Waste Class Desc:	OTHER SPECIFIED ORGANICS
Waste Class:	252
Waste Class Desc:	WASTE OILS & LUBRICANTS
Waste Class:	312
Waste Class Desc:	PATHOLOGICAL WASTES
Waste Class:	145
Waste Class Desc:	PAINT/PIGMENT/COATING RESIDUES
Waste Class:	112
Waste Class Desc:	ACID WASTE - HEAVY METALS
Waste Class:	146
Waste Class Desc:	OTHER SPECIFIED INORGANICS
Waste Class:	251
Waste Class Desc:	OIL SKIMMINGS & SLUDGES
Waste Class:	148

Map Key	Number of Records	Direction/ Distance (m)	Elev/Diff (m)	Site	DB
Waste Class Desc:		INORGANIC LABORATORY CHEMICALS			
Waste Class:		331			
Waste Class Desc:		WASTE COMPRESSED GASES			
Waste Class:		263			
Waste Class Desc:		ORGANIC LABORATORY CHEMICALS			
Waste Class:		262			
Waste Class Desc:		DETERGENTS/SOAPS			
Waste Class:		221			
Waste Class Desc:		LIGHT FUELS			
Waste Class:		254			
Waste Class Desc:		TRANSFER STATION OILS WASTES			
Waste Class:		121			
Waste Class Desc:		ALKALINE WASTES - HEAVY METALS			

44	9 of 10	WNW/221.2	211.9 / 2.08	Wilfrid Laurier University 73 George Street Brantford ON N3T 2Y3	GEN
Generator No:	ON4050296			PO Box No:	
Status:				Country:	Canada
Approval Years:	2014			Choice of Contact:	CO_ADMIN
Contam. Facility:	No			Co Admin:	Sarah Lamb
MHSW Facility:	No			Phone No Admin:	5198840710 Ext.3108
SIC Code:	611310				
SIC Description:	UNIVERSITIES				

Detail(s)

Waste Class:	263
Waste Class Desc:	ORGANIC LABORATORY CHEMICALS
Waste Class:	148
Waste Class Desc:	INORGANIC LABORATORY CHEMICALS
Waste Class:	262
Waste Class Desc:	DETERGENTS/SOAPS
Waste Class:	145
Waste Class Desc:	PAINT/PIGMENT/COATING RESIDUES
Waste Class:	121
Waste Class Desc:	ALKALINE WASTES - HEAVY METALS
Waste Class:	221
Waste Class Desc:	LIGHT FUELS
Waste Class:	312
Waste Class Desc:	PATHOLOGICAL WASTES
Waste Class:	331
Waste Class Desc:	WASTE COMPRESSED GASES
Waste Class:	270
Waste Class Desc:	OTHER SPECIFIED ORGANICS
Waste Class:	112
Waste Class Desc:	ACID WASTE - HEAVY METALS

Map Key	Number of Records	Direction/ Distance (m)	Elev/Diff (m)	Site	DB
Waste Class:		146			
Waste Class Desc:		OTHER SPECIFIED INORGANICS			
Waste Class:		252			
Waste Class Desc:		WASTE OILS & LUBRICANTS			

44	10 of 10	WNW/221.2	211.9 / 2.08	Wilfrid Laurier University 73 George Street Brantford ON N3T 2Y3	GEN
Generator No:	ON4050296			PO Box No:	
Status:	Registered			Country:	Canada
Approval Years:	As of Dec 2018			Choice of Contact:	
Contam. Facility:				Co Admin:	
MHSW Facility:				Phone No Admin:	
SIC Code:					
SIC Description:					

Detail(s)

Waste Class:	112 C
Waste Class Desc:	Acid solutions - containing heavy metals
Waste Class:	121 C
Waste Class Desc:	Alkaline slutions - containing heavy metals
Waste Class:	145 I
Waste Class Desc:	Wastes from the use of pigments, coatings and paints
Waste Class:	145 L
Waste Class Desc:	Wastes from the use of pigments, coatings and paints
Waste Class:	146 C
Waste Class Desc:	Other specified inorganic sludges, slurries or solids
Waste Class:	146 R
Waste Class Desc:	Other specified inorganic sludges, slurries or solids
Waste Class:	146 T
Waste Class Desc:	Other specified inorganic sludges, slurries or solids
Waste Class:	148 A
Waste Class Desc:	Misc. wastes and inorganic chemicals
Waste Class:	148 B
Waste Class Desc:	Misc. wastes and inorganic chemicals
Waste Class:	148 C
Waste Class Desc:	Misc. wastes and inorganic chemicals
Waste Class:	148 L
Waste Class Desc:	Misc. wastes and inorganic chemicals
Waste Class:	251 L
Waste Class Desc:	Waste oils/sludges (petroleum based)
Waste Class:	254 L
Waste Class Desc:	Oily water/waste oil from waste transfer/processing sites
Waste Class:	262 L
Waste Class Desc:	Detergents and soaps
Waste Class:	263 B
Waste Class Desc:	Misc. waste organic chemicals

Map Key	Number of Records	Direction/ Distance (m)	Elev/Diff (m)	Site	DB
Waste Class:		263 I			
Waste Class Desc:		Misc. waste organic chemicals			
Waste Class:		270 T			
Waste Class Desc:		Other specified organic sludges, slurries or solids			
Waste Class:		331 I			
Waste Class Desc:		Waste compressed gases including cylinders			

[45](#) 1 of 1 **WNW/226.4** **211.9 / 2.08** **Wilfrid Laurier University**
73 George Street
Brantford ON N3T 2Y3 **GEN**

Generator No: ON4050296 **PO Box No:**
Status: Registered **Country:** Canada
Approval Years: As of Oct 2019 **Choice of Contact:**
Contam. Facility: **Co Admin:**
MHSW Facility: **Phone No Admin:**
SIC Code:
SIC Description:

Detail(s)

Waste Class: 146 T
Waste Class Desc: Other specified inorganic sludges, slurries or solids

Waste Class: 254 L
Waste Class Desc: Oily water/waste oil from waste transfer/processing sites

Waste Class: 146 C
Waste Class Desc: Other specified inorganic sludges, slurries or solids

Waste Class: 145 I
Waste Class Desc: Wastes from the use of pigments, coatings and paints

Waste Class: 148 B
Waste Class Desc: Misc. wastes and inorganic chemicals

Waste Class: 146 R
Waste Class Desc: Other specified inorganic sludges, slurries or solids

Waste Class: 262 L
Waste Class Desc: Detergents and soaps

Waste Class: 112 C
Waste Class Desc: Acid solutions - containing heavy metals

Waste Class: 121 C
Waste Class Desc: Alkaline slutions - containing heavy metals

Waste Class: 148 A
Waste Class Desc: Misc. wastes and inorganic chemicals

Waste Class: 148 L
Waste Class Desc: Misc. wastes and inorganic chemicals

Waste Class: 145 L
Waste Class Desc: Wastes from the use of pigments, coatings and paints

Waste Class: 263 I
Waste Class Desc: Misc. waste organic chemicals

Waste Class: 331 I

Map Key	Number of Records	Direction/ Distance (m)	Elev/Diff (m)	Site	DB
Waste Class Desc:		Waste compressed gases including cylinders			
Waste Class:		148 C			
Waste Class Desc:		Misc. wastes and inorganic chemicals			
Waste Class:		251 L			
Waste Class Desc:		Waste oils/sludges (petroleum based)			
Waste Class:		263 B			
Waste Class Desc:		Misc. waste organic chemicals			
Waste Class:		270 T			
Waste Class Desc:		Other specified organic sludges, slurries or solids			
46	1 of 8	W/16.3	210.2 / 0.43	A B B 1 MARKET ST SUITE 303 BRANTFORD ON N3T 6C8	SCT
Established:		0			
Plant Size (ft²):		2			
Employment:		2			
--Details--					
Description:		INDUSTRIAL & COMMERCIAL MACHINERY & EQUIPMENT, N.E.C.			
SIC/NAICS Code:		3599			
46	2 of 8	W/16.3	210.2 / 0.43	JAPAN CAMERA CENTRE-1 HOUR PHOTO 22-235 EATON MARKET SQUARE 1 MARKET SQUARE BRANTFORD ON N3T 6C8	GEN
Generator No:		ON0889813		PO Box No:	
Status:				Country:	
Approval Years:		92,93,94,95,96,97,98		Choice of Contact:	
Contam. Facility:				Co Admin:	
MHSW Facility:				Phone No Admin:	
SIC Code:		6571			
SIC Description:		CAMERA/PHOTO. SUPPLY			
<u>Detail(s)</u>					
Waste Class:		264			
Waste Class Desc:		PHOTOPROCESSING WASTES			
46	3 of 8	W/16.3	210.2 / 0.43	JAPAN CAMERA 680346 ONTARIO LTD. 1 MARKET STREET, EATON MARKET SQUARE BRANTFORD ON N3T 6C8	GEN
Generator No:		ON0896700		PO Box No:	
Status:				Country:	
Approval Years:		86,87,88,89,90		Choice of Contact:	
Contam. Facility:				Co Admin:	
MHSW Facility:				Phone No Admin:	
SIC Code:		0000			
SIC Description:		*** NOT DEFINED ***			
<u>Detail(s)</u>					
Waste Class:		264			

Map Key	Number of Records	Direction/ Distance (m)	Elev/Diff (m)	Site	DB
Waste Class Desc:		PHOTOPROCESSING WASTES			
46	4 of 8	W/16.3	210.2 / 0.43	JAPAN CAMERA(SEE&USE ON0889813) 22-235 680346 ONTARIO LTD. 1 MARKET STREET, EATON MARKET SQUARE BRANTFORD ON N3T 6C8	GEN
Generator No:	ON0896700			PO Box No:	
Status:				Country:	
Approval Years:	92,93,94,95,96,97,98			Choice of Contact:	
Contam. Facility:				Co Admin:	
MHSW Facility:				Phone No Admin:	
SIC Code:	6571				
SIC Description:	CAMERA/PHOTO. SUPPLY				
46	5 of 8	W/16.3	210.2 / 0.43	IVANHOE CAMBRIDGE INC. 1 Market Street, Suite 201 Brantford ON N3T 6C8	GEN
Generator No:	ON2515100			PO Box No:	
Status:				Country:	
Approval Years:	03,04			Choice of Contact:	
Contam. Facility:				Co Admin:	
MHSW Facility:				Phone No Admin:	
SIC Code:	531120				
SIC Description:	Lessors - Non-Res. Buildings (exc. Mini-Ware)				
46	6 of 8	W/16.3	210.2 / 0.43	Ivanhoe Cambridge 1 Market Street Brantford ON N3T 6C8	GEN
Generator No:	ON7201169			PO Box No:	
Status:				Country:	
Approval Years:	04			Choice of Contact:	
Contam. Facility:				Co Admin:	
MHSW Facility:				Phone No Admin:	
SIC Code:	531120				
SIC Description:	Lessors of Non-Residential Buildings (except Mini-Warehouses)				
46	7 of 8	W/16.3	210.2 / 0.43	Wilfrid Laurier University 1 Market St. Brantford ON N3T6C8	GEN
Generator No:	ON6730096			PO Box No:	
Status:	Registered			Country:	Canada
Approval Years:	As of Dec 2018			Choice of Contact:	
Contam. Facility:				Co Admin:	
MHSW Facility:				Phone No Admin:	
SIC Code:					
SIC Description:					
<u>Detail(s)</u>					
Waste Class:	212 L				
Waste Class Desc:	Aliphatic solvents and residues				
46	8 of 8	W/16.3	210.2 / 0.43	Wilfrid Laurier University 1 Market St. Brantford ON N3T6C8	GEN
Generator No:	ON6730096			PO Box No:	

Map Key	Number of Records	Direction/ Distance (m)	Elev/Diff (m)	Site	DB
Status: Approval Years: Contam. Facility: MHSW Facility: SIC Code: SIC Description:	Registered As of Oct 2019			Country: Canada Choice of Contact: Co Admin: Phone No Admin:	
<u>Detail(s)</u>					
Waste Class: Waste Class Desc:	212 L Aliphatic solvents and residues				
<u>47</u>	1 of 5	W/67.5	207.6 / -2.23	Belko Construction Inc 193 Colborne St Brantford ON	GEN
Generator No: Status: Approval Years: Contam. Facility: MHSW Facility: SIC Code: SIC Description:	ON5753456 2013 236110 RESIDENTIAL BUILDING CONSTRUCTION			PO Box No: Country: Choice of Contact: Co Admin: Phone No Admin:	
<u>Detail(s)</u>					
Waste Class: Waste Class Desc:	221 LIGHT FUELS				
<u>47</u>	2 of 5	W/67.5	207.6 / -2.23	ACT Greenwood Ltd. 193 Colborne Street BRANTFORD ON N3T 2G8	GEN
Generator No: Status: Approval Years: Contam. Facility: MHSW Facility: SIC Code: SIC Description:	ON9470776 2016 No No 621110 OFFICES OF PHYSICIANS			PO Box No: Country: Canada Choice of Contact: CO_OFFICIAL Co Admin: Phone No Admin:	
<u>Detail(s)</u>					
Waste Class: Waste Class Desc:	312 PATHOLOGICAL WASTES				
<u>47</u>	3 of 5	W/67.5	207.6 / -2.23	ACT Greenwood Ltd. 193 Colborne Street BRANTFORD ON N3T 2G8	GEN
Generator No: Status: Approval Years: Contam. Facility: MHSW Facility: SIC Code: SIC Description:	ON9470776 2015 No No 621110 OFFICES OF PHYSICIANS			PO Box No: Country: Canada Choice of Contact: CO_OFFICIAL Co Admin: Phone No Admin:	
<u>Detail(s)</u>					

Map Key	Number of Records	Direction/ Distance (m)	Elev/Diff (m)	Site	DB
Waste Class:		312			
Waste Class Desc:		PATHOLOGICAL WASTES			
47	4 of 5	W/67.5	207.6 / -2.23	ACT Greenwood Ltd. 193 Colborne Street BRANTFORD ON N3T 2G8	GEN
Generator No:	ON9470776			PO Box No:	
Status:	Registered			Country:	Canada
Approval Years:	As of Dec 2018			Choice of Contact:	
Contam. Facility:				Co Admin:	
MHSW Facility:				Phone No Admin:	
SIC Code:					
SIC Description:					
<u>Detail(s)</u>					
Waste Class:		312 P			
Waste Class Desc:		Pathological wastes			
47	5 of 5	W/67.5	207.6 / -2.23	ACT Greenwood Ltd. 193 Colborne Street BRANTFORD ON N3T 2G8	GEN
Generator No:	ON9470776			PO Box No:	
Status:	Registered			Country:	Canada
Approval Years:	As of Oct 2019			Choice of Contact:	
Contam. Facility:				Co Admin:	
MHSW Facility:				Phone No Admin:	
SIC Code:					
SIC Description:					
<u>Detail(s)</u>					
Waste Class:		312 P			
Waste Class Desc:		Pathological wastes			
48	1 of 4	E/16.1	202.4 / -7.41	G. Kavikondala Enterprises Ltd. 10 STANLEY ST, UNIT 6 BRANTFORD ON N3S 7N4	GEN
Generator No:	ON8291274			PO Box No:	
Status:				Country:	Canada
Approval Years:	2016			Choice of Contact:	CO_ADMIN
Contam. Facility:	No			Co Admin:	NASTRAN NAJAFI-FARD
MHSW Facility:	No			Phone No Admin:	4164931220 Ext.3218
SIC Code:	446110				
SIC Description:	446110				
<u>Detail(s)</u>					
Waste Class:		312			
Waste Class Desc:		PATHOLOGICAL WASTES			
Waste Class:		261			
Waste Class Desc:		PHARMACEUTICALS			
48	2 of 4	E/16.1	202.4 / -7.41	G. Kavikondala Enterprises Ltd. 10 STANLEY ST, UNIT 6 BRANTFORD ON N3S 7N4	GEN

Map Key	Number of Records	Direction/ Distance (m)	Elev/Diff (m)	Site	DB
Generator No:	ON8291274			PO Box No:	
Status:				Country:	Canada
Approval Years:	2015			Choice of Contact:	CO_ADMIN
Contam. Facility:	No			Co Admin:	NASTRAN NAJAFI-FARD
MHSW Facility:	No			Phone No Admin:	4164931220 Ext.3218
SIC Code:	446110				
SIC Description:	446110				
<u>Detail(s)</u>					
Waste Class:	312				
Waste Class Desc:	PATHOLOGICAL WASTES				
Waste Class:	261				
Waste Class Desc:	PHARMACEUTICALS				
48	3 of 4	E/16.1	202.4 / -7.41	G. Kavikondala Enterprises Ltd. 10 STANLEY ST, UNIT 6 BRANTFORD ON N3S 7N4	GEN
Generator No:	ON8291274			PO Box No:	
Status:	Registered			Country:	Canada
Approval Years:	As of Dec 2018			Choice of Contact:	
Contam. Facility:				Co Admin:	
MHSW Facility:				Phone No Admin:	
SIC Code:					
SIC Description:					
<u>Detail(s)</u>					
Waste Class:	261 A				
Waste Class Desc:	Pharmaceuticals				
Waste Class:	312 P				
Waste Class Desc:	Pathological wastes				
48	4 of 4	E/16.1	202.4 / -7.41	G. Kavikondala Enterprises Ltd. 10 STANLEY ST, UNIT 6 BRANTFORD ON N3S 7N4	GEN
Generator No:	ON8291274			PO Box No:	
Status:	Registered			Country:	Canada
Approval Years:	As of Oct 2019			Choice of Contact:	
Contam. Facility:				Co Admin:	
MHSW Facility:				Phone No Admin:	
SIC Code:					
SIC Description:					
<u>Detail(s)</u>					
Waste Class:	261 A				
Waste Class Desc:	Pharmaceuticals				
Waste Class:	312 P				
Waste Class Desc:	Pathological wastes				
49	1 of 1	E/77.3	202.0 / -7.83	Imperial Oil 547 Colborne Street Brantford ON N3S3P4	GEN

Map Key	Number of Records	Direction/ Distance (m)	Elev/Diff (m)	Site	DB
Generator No: ON2607707 Status: Registered Approval Years: As of Oct 2019 Contam. Facility: MHSW Facility: SIC Code: SIC Description:					
PO Box No: Country: Canada Choice of Contact: Co Admin: Phone No Admin:					
Detail(s)					
Waste Class: 221 L					
Waste Class Desc: Light fuels					
Waste Class: 251 L					
Waste Class Desc: Waste oils/sludges (petroleum based)					
Waste Class: 221 I					
Waste Class Desc: Light fuels					
Waste Class: 252 L					
Waste Class Desc: Waste crankcase oils and lubricants					
50	1 of 1	E/95.9	203.2 / -6.65	Community Living Brant 366 Dalhousie St Brantford ON N3S 3W2	SCT
Established: 01-DEC-52					
Plant Size (ft²):					
Employment:					
--Details--					
Description: Social Advocacy Organizations					
SIC/NAICS Code: 813310					
51	1 of 7	E/79.4	202.1 / -7.71	ESSO PETROLEUM KIPPS ESSO 547 COLBORNE ST. SERVICE STATION BRANTFORD CITY ON N3S 3P4	SPL
Ref No: 14141					
Site No:					
Incident Dt: 1/26/1989					
Year:					
Incident Cause: CONTAINER OVERFLOW					
Incident Event:					
Contaminant Code:					
Contaminant Name:					
Contaminant Limit 1:					
Contam Limit Freq 1:					
Contaminant UN No 1:					
Environment Impact:					
Nature of Impact:					
Receiving Medium: LAND					
Receiving Env:					
MOE Response:					
Dt MOE Arvl on Scn:					
MOE Reported Dt: 1/26/1989					
Dt Document Closed:					
Incident Reason: UNKNOWN					
Site Name:					
Site County/District:					
Site Geo Ref Meth:					
Discharger Report:					
Material Group:					
Health/Env Conseq:					
Client Type:					
Sector Type:					
Agency Involved:					
Nearest Watercourse:					
Site Address:					
Site District Office:					
Site Postal Code:					
Site Region:					
Site Municipality: 40101					
Site Lot:					
Site Conc:					
Northing:					
Easting:					
Site Geo Ref Accu:					
Site Map Datum:					
SAC Action Class:					
Source Type:					

Map Key	Number of Records	Direction/ Distance (m)	Elev/Diff (m)	Site	DB
Incident Summary:		SERIVCE STATION			
Contaminant Qty:					
51	2 of 7	E/79.4	202.1 / -7.71	682468 ONTARIO INC COLBORNE ST DIVISION 547 COLBORNE ST BRANTFORD ON N3S 3P4	PRT
Location ID:	2048				
Type:	retail				
Expiry Date:	1991-10-31				
Capacity (L):	0				
Licence #:	0020932001				
51	3 of 7	E/79.4	202.1 / -7.71	Imperial Oil 547 Colborne Street Brantford ON	GEN
Generator No:	ON2607707	PO Box No:			
Status:		Country:			
Approval Years:	2013	Choice of Contact:			
Contam. Facility:		Co Admin:			
MHSW Facility:		Phone No Admin:			
SIC Code:	447190				
SIC Description:					
<u>Detail(s)</u>					
Waste Class:	221				
Waste Class Desc:	LIGHT FUELS				
Waste Class:	252				
Waste Class Desc:	WASTE OILS & LUBRICANTS				
Waste Class:	251				
Waste Class Desc:	OIL SKIMMINGS & SLUDGES				
51	4 of 7	E/79.4	202.1 / -7.71	Imperial Oil 547 Colborne Street Brantford ON N3S3P4	GEN
Generator No:	ON2607707	PO Box No:			
Status:		Country:		Canada	
Approval Years:	2015	Choice of Contact:		CO_ADMIN	
Contam. Facility:	No	Co Admin:		Nicole Bradley	
MHSW Facility:	No	Phone No Admin:		519-652-0099 Ext.4301	
SIC Code:	447190				
SIC Description:	447190				
<u>Detail(s)</u>					
Waste Class:	221				
Waste Class Desc:	LIGHT FUELS				
Waste Class:	251				
Waste Class Desc:	OIL SKIMMINGS & SLUDGES				
Waste Class:	252				
Waste Class Desc:	WASTE OILS & LUBRICANTS				

Map Key	Number of Records	Direction/ Distance (m)	Elev/Diff (m)	Site	DB
51	5 of 7	E/79.4	202.1 / -7.71	Imperial Oil 547 Colborne Street Brantford ON N3S3P4	GEN
Generator No:	ON2607707			PO Box No:	
Status:				Country:	Canada
Approval Years:	2016			Choice of Contact:	CO_OFFICIAL
Contam. Facility:	No			Co Admin:	JESSICA J SNELGROVE
MHSW Facility:	No			Phone No Admin:	587-476-5087 Ext.
SIC Code:	447190				
SIC Description:	447190				
<u>Detail(s)</u>					
Waste Class:	251				
Waste Class Desc:	OIL SKIMMINGS & SLUDGES				
Waste Class:	252				
Waste Class Desc:	WASTE OILS & LUBRICANTS				
Waste Class:	221				
Waste Class Desc:	LIGHT FUELS				
51	6 of 7	E/79.4	202.1 / -7.71	Imperial Oil 547 Colborne Street Brantford ON N3S3P4	GEN
Generator No:	ON2607707			PO Box No:	
Status:				Country:	Canada
Approval Years:	2014			Choice of Contact:	CO_ADMIN
Contam. Facility:	No			Co Admin:	Grant Pettypiece
MHSW Facility:	No			Phone No Admin:	905-695-3217 Ext.3633
SIC Code:	447190				
SIC Description:	447190				
<u>Detail(s)</u>					
Waste Class:	252				
Waste Class Desc:	WASTE OILS & LUBRICANTS				
Waste Class:	221				
Waste Class Desc:	LIGHT FUELS				
Waste Class:	251				
Waste Class Desc:	OIL SKIMMINGS & SLUDGES				
51	7 of 7	E/79.4	202.1 / -7.71	Imperial Oil 547 Colborne Street Brantford ON N3S3P4	GEN
Generator No:	ON2607707			PO Box No:	
Status:	Registered			Country:	Canada
Approval Years:	As of Dec 2018			Choice of Contact:	
Contam. Facility:				Co Admin:	
MHSW Facility:				Phone No Admin:	
SIC Code:					
SIC Description:					
<u>Detail(s)</u>					
Waste Class:	221 I				
Waste Class Desc:	Light fuels				

Map Key	Number of Records	Direction/ Distance (m)	Elev/Diff (m)	Site	DB
				Waste Class: 221 L Waste Class Desc: Light fuels Waste Class: 251 L Waste Class Desc: Waste oils/sludges (petroleum based) Waste Class: 252 L Waste Class Desc: Waste crankcase oils and lubricants	
52	1 of 14	W/133.4	212.9 / 3.09	95 Darling St CHURCH FIRE<UNOFFICIAL> Brantford ON N3T 2K7	SPL
				Ref No: 3668-6LD6UW Site No: Incident Dt: 1/24/2006 Year: Incident Cause: Other Discharges Incident Event: Contaminant Code: 46 Contaminant Name: FIRE WATER (PARTICULATE CONTAMINANT) Contaminant Limit 1: Contam Limit Freq 1: Contaminant UN No 1: Environment Impact: Possible Nature of Impact: Multi-Media Pollution Receiving Medium: Water Receiving Env: MOE Response: Dt MOE Arvl on Scn: MOE Reported Dt: 1/24/2006 Dt Document Closed: Incident Reason: Fire/Explosion - Resulting from fires/explosions (Not occurrences which cause a fire or explosion) Site Name: 95 DARLING ST Site County/District: Site Geo Ref Meth: Incident Summary: Church Fire-Darling St-fire water run-off to Eastward Cr Contaminant Qty: NOT SPECIFIED NOT SPECIFIED	Discharger Report: Material Group: Wastes Health/Env Conseq: Client Type: Sector Type: Other Agency Involved: Nearest Watercourse: Site Address: 95 DARLING ST Site District Office: Guelph Site Postal Code: Site Region: Site Municipality: Brantford Site Lot: Site Conc: Northing: Easting: Site Geo Ref Accu: Site Map Datum: SAC Action Class: Source Type:
52	2 of 14	W/133.4	212.9 / 3.09	Victoria Park Clinic 95 Darling Street Brantford ON N3T 2K7	GEN
				Generator No: ON4596333 Status: Approval Years: 07,08 Contam. Facility: MHSW Facility: SIC Code: 621110 SIC Description: Offices of Physicians	PO Box No: Country: Choice of Contact: Co Admin: Phone No Admin:
				Detail(s) Waste Class: 312 Waste Class Desc: PATHOLOGICAL WASTES	
52	3 of 14	W/133.4	212.9 / 3.09	Victoria Park Clinic 95 Darling Street Brantford ON N3T 2K7	GEN

Map Key	Number of Records	Direction/ Distance (m)	Elev/Diff (m)	Site	DB
Generator No:	ON4596333			PO Box No:	
Status:				Country:	
Approval Years:	2009			Choice of Contact:	
Contam. Facility:				Co Admin:	
MHSW Facility:				Phone No Admin:	
SIC Code:	621110				
SIC Description:	Offices of Physicians				
<u>Detail(s)</u>					
Waste Class:	312				
Waste Class Desc:	PATHOLOGICAL WASTES				
52	4 of 14	W/133.4	212.9 / 3.09	Victoria Park Clinic 95 Darling Street Brantford ON N3T 2K7	GEN
Generator No:	ON4596333			PO Box No:	
Status:				Country:	
Approval Years:	2010			Choice of Contact:	
Contam. Facility:				Co Admin:	
MHSW Facility:				Phone No Admin:	
SIC Code:	621110, 621320				
SIC Description:	Offices of Physicians, Offices of Optometrists				
<u>Detail(s)</u>					
Waste Class:	312				
Waste Class Desc:	PATHOLOGICAL WASTES				
52	5 of 14	W/133.4	212.9 / 3.09	Victoria Park Clinic 95 Darling Street Brantford ON N3T 2K7	GEN
Generator No:	ON4596333			PO Box No:	
Status:				Country:	
Approval Years:	2011			Choice of Contact:	
Contam. Facility:				Co Admin:	
MHSW Facility:				Phone No Admin:	
SIC Code:	621110, 621320				
SIC Description:	Offices of Physicians, Offices of Optometrists				
<u>Detail(s)</u>					
Waste Class:	312				
Waste Class Desc:	PATHOLOGICAL WASTES				
52	6 of 14	W/133.4	212.9 / 3.09	Victoria Park Clinic 95 Darling Street Brantford ON N3T 2K7	GEN
Generator No:	ON4596333			PO Box No:	
Status:				Country:	
Approval Years:	2012			Choice of Contact:	
Contam. Facility:				Co Admin:	
MHSW Facility:				Phone No Admin:	
SIC Code:	621110, 621320				
SIC Description:	Offices of Physicians, Offices of Optometrists				

Map Key	Number of Records	Direction/ Distance (m)	Elev/Diff (m)	Site	DB
<u>Detail(s)</u>					
Waste Class:		312			
Waste Class Desc:		PATHOLOGICAL WASTES			
52	7 of 14	W/133.4	212.9 / 3.09	Victoria Park Clinic 95 Darling Street Brantford ON	GEN
Generator No:	ON4596333			PO Box No:	
Status:				Country:	
Approval Years:	2013			Choice of Contact:	
Contam. Facility:				Co Admin:	
MHSW Facility:				Phone No Admin:	
SIC Code:	621110, 621320				
SIC Description:	OFFICES OF PHYSICIANS, OFFICES OF OPTOMETRISTS				
<u>Detail(s)</u>					
Waste Class:		312			
Waste Class Desc:		PATHOLOGICAL WASTES			
52	8 of 14	W/133.4	212.9 / 3.09	TOWARDS RECOVERY CLINICS 95 DARLING STREET BRANTFORD ON N3T 2K7	GEN
Generator No:	ON9096767			PO Box No:	
Status:				Country:	Canada
Approval Years:	2016			Choice of Contact:	CO_OFFICIAL
Contam. Facility:	No			Co Admin:	
MHSW Facility:	No			Phone No Admin:	
SIC Code:	621110				
SIC Description:	OFFICES OF PHYSICIANS				
<u>Detail(s)</u>					
Waste Class:		312			
Waste Class Desc:		PATHOLOGICAL WASTES			
52	9 of 14	W/133.4	212.9 / 3.09	Aqua drugs limited 95 Darling St. Brantford ON N3T 2K7	GEN
Generator No:	ON4102856			PO Box No:	
Status:				Country:	Canada
Approval Years:	2016			Choice of Contact:	CO_OFFICIAL
Contam. Facility:	No			Co Admin:	Michelle lester
MHSW Facility:	No			Phone No Admin:	5197567251 Ext.
SIC Code:	446110				
SIC Description:	446110				
<u>Detail(s)</u>					
Waste Class:		261			
Waste Class Desc:		PHARMACEUTICALS			
Waste Class:		312			
Waste Class Desc:		PATHOLOGICAL WASTES			

Map Key	Number of Records	Direction/ Distance (m)	Elev/Diff (m)	Site	DB
52	10 of 14	W/133.4	212.9 / 3.09	1621991 Ontario Inc. 95 Darling St. Brantford ON N3T 2K7	GEN
Generator No:	ON4102856			PO Box No:	
Status:				Country:	Canada
Approval Years:	2015			Choice of Contact:	CO_OFFICIAL
Contam. Facility:	No			Co Admin:	Michelle lester
MHSW Facility:	No			Phone No Admin:	5197567251 Ext.
SIC Code:	446110				
SIC Description:	446110				
<u>Detail(s)</u>					
Waste Class:		312			
Waste Class Desc:		PATHOLOGICAL WASTES			
Waste Class:		261			
Waste Class Desc:		PHARMACEUTICALS			
52	11 of 14	W/133.4	212.9 / 3.09	ACT Greenwood Ltd. 95 Darling Street Brantford ON N3T 2K7	GEN
Generator No:	ON8317753			PO Box No:	
Status:				Country:	Canada
Approval Years:	2015			Choice of Contact:	CO_OFFICIAL
Contam. Facility:	No			Co Admin:	
MHSW Facility:	No			Phone No Admin:	
SIC Code:	621110				
SIC Description:	OFFICES OF PHYSICIANS				
<u>Detail(s)</u>					
Waste Class:		312			
Waste Class Desc:		PATHOLOGICAL WASTES			
52	12 of 14	W/133.4	212.9 / 3.09	TOWARDS RECOVERY CLINICS 95 DARLING STREET BRANTFORD ON N3T 2K7	GEN
Generator No:	ON9096767			PO Box No:	
Status:				Country:	Canada
Approval Years:	2015			Choice of Contact:	CO_OFFICIAL
Contam. Facility:	No			Co Admin:	
MHSW Facility:	No			Phone No Admin:	
SIC Code:	621110				
SIC Description:	OFFICES OF PHYSICIANS				
<u>Detail(s)</u>					
Waste Class:		312			
Waste Class Desc:		PATHOLOGICAL WASTES			
52	13 of 14	W/133.4	212.9 / 3.09	Victoria Park Clinic 95 Darling Street Brantford ON N3T 2K7	GEN
Generator No:	ON4596333			PO Box No:	
Status:				Country:	Canada
Approval Years:	2014			Choice of Contact:	CO_ADMIN

Map Key	Number of Records	Direction/ Distance (m)	Elev/Diff (m)	Site	DB
Contam. Facility: MHSW Facility: SIC Code: SIC Description:	No No 621110, 621320			Co Admin: Phone No Admin:	Vanessa Graves 519-754-2896 Ext.
SIC Description: OFFICES OF PHYSICIANS, OFFICES OF OPTOMETRISTS					
<u>Detail(s)</u>					
Waste Class: Waste Class Desc:	312 PATHOLOGICAL WASTES				
52	14 of 14	W/133.4	212.9 / 3.09	Aqua drugs limited 95 Darling St. Brantford ON N3T 2K7	GEN
Generator No: Status: Approval Years: Contam. Facility: MHSW Facility: SIC Code: SIC Description:	ON4102856 Registered As of Dec 2018			PO Box No: Country: Choice of Contact: Co Admin: Phone No Admin:	Canada
<u>Detail(s)</u>					
Waste Class: Waste Class Desc:	261 A Pharmaceuticals				
Waste Class: Waste Class Desc:	312 P Pathological wastes				
53	1 of 1	W/146.2	212.9 / 3.09	Aqua Drugs Limited 95 Darling St. Brantford ON N3T 2K7	GEN
Generator No: Status: Approval Years: Contam. Facility: MHSW Facility: SIC Code: SIC Description:	ON4102856 Registered As of Oct 2019			PO Box No: Country: Choice of Contact: Co Admin: Phone No Admin:	Canada
<u>Detail(s)</u>					
Waste Class: Waste Class Desc:	312 P Pathological wastes				
Waste Class: Waste Class Desc:	261 A Pharmaceuticals				
54	1 of 1	WSW/226.9	199.8 / -10.04	The Corporation of the City of Brantford; Wendys Restaurant 78 Icomm Dr Brantford ON N3S 2X5	SPL
Ref No: Site No: Incident Dt: Year: Incident Cause: Incident Event:	1026-BBHJ4E 1117-BBKJQ7 4/23/2019			Discharger Report: Material Group: Health/Env Conseq: Client Type: Sector Type: Agency Involved:	2 - Minor Environment Municipal Government; Corporation Miscellaneous Communal
Overflow/Surcharge					

Map Key	Number of Records	Direction/ Distance (m)	Elev/Diff (m)	Site	DB
Contaminant Code:	44			Nearest Watercourse:	
Contaminant Name:	GREY WATER			Site Address:	78 lcomm Dr
Contaminant Limit 1:				Site District Office:	Guelph
Contam Limit Freq 1:				Site Postal Code:	N3S 2X5
Contaminant UN No 1:	n/a			Site Region:	West Central
Environment Impact:				Site Municipality:	Brantford
Nature of Impact:				Site Lot:	
Receiving Medium:				Site Conc:	NA
Receiving Env:	Land			Northing:	NA
MOE Response:	No			Easting:	NA
Dt MOE Arvl on Scn:				Site Geo Ref Accu:	NA
MOE Reported Dt:	4/23/2019			Site Map Datum:	NA
Dt Document Closed:	5/23/2019			SAC Action Class:	Land Spills
Incident Reason:	Blockage			Source Type:	Sewer (Private or Municipal)
Site Name:	Wendys Restaurant				
Site County/District:	County of Brant				
Site Geo Ref Meth:	NA				
Incident Summary:	C of Brantford: wastewater surcharge to cb, cleaned.				
Contaminant Qty:	0 other - see incident description				

55	1 of 7	W/66.3	209.0 / -0.84	BRANTFORD, CORP. OF THE CITY OF CITY OF BRANTFORD PUBLIC LIBRARY 173 COLBORNE STREET BRANTFORD ON N3T 2G8	GEN
Generator No:	ON0038707			PO Box No:	
Status:				Country:	
Approval Years:	90,92,93			Choice of Contact:	
Contam. Facility:				Co Admin:	
MHSW Facility:				Phone No Admin:	
SIC Code:	8541				
SIC Description:	LIBRARY SERVICES				
<u>Detail(s)</u>					
Waste Class:	243				
Waste Class Desc:	PCB'S				

55	2 of 7	W/66.3	209.0 / -0.84	BRANTFORD, CORP. OF THE CITY OF 05-581 CITY OF BRANTFORD PUBLIC LIBRARY 173 COLBORNE STREET BRANTFORD ON N3T 2G8	GEN
Generator No:	ON0038707			PO Box No:	
Status:				Country:	
Approval Years:	94,95,96			Choice of Contact:	
Contam. Facility:				Co Admin:	
MHSW Facility:				Phone No Admin:	
SIC Code:	8541				
SIC Description:	LIBRARY SERVICES				
<u>Detail(s)</u>					
Waste Class:	243				
Waste Class Desc:	PCB'S				

55	3 of 7	W/66.3	209.0 / -0.84	BRANTFORD, CORP. OF THE CITY OF 173 COLBORNE STREET BRANTFORD ON N3T 2G8	GEN
Generator No:	ON0038707			PO Box No:	

Map Key	Number of Records	Direction/ Distance (m)	Elev/Diff (m)	Site	DB
Status: Approval Years: 97 Contam. Facility: MHSW Facility: SIC Code: 8541 SIC Description: LIBRARY SERVICES				Country: Choice of Contact: Co Admin: Phone No Admin:	
<u>Detail(s)</u>					
Waste Class: 243 Waste Class Desc: PCB'S					
55	4 of 7	W/66.3	209.0 / -0.84	BRANTFORD, CORP. OF THE CITY OF BRANTFORD PUBLIC LIBRARY 173 COLBORNE STREET BRANTFORD ON N3T 2G8	GEN
Generator No: ON0038707 Status: Approval Years: 98,99,00,01,02,03,04 Contam. Facility: MHSW Facility: SIC Code: 8541 SIC Description: LIBRARY SERVICES				PO Box No: Country: Choice of Contact: Co Admin: Phone No Admin:	
<u>Detail(s)</u>					
Waste Class: 243 Waste Class Desc: PCB'S					
55	5 of 7	W/66.3	209.0 / -0.84	173 COLBURNE ST<UNOFFICIAL> Brantford ON	SPL
Ref No: 6680-5SGUP4 Site No: Incident Dt: 10/19/2003 Year: Incident Cause: Unknown Incident Event: Contaminant Code: Contaminant Name: Fire Water Contaminant Limit 1: Contam Limit Freq 1: Contaminant UN No 1: Environment Impact: Confirmed Nature of Impact: Surface Water Pollution Receiving Medium: Water Receiving Env: MOE Response: Dt MOE Arvl on Scn: MOE Reported Dt: 10/19/2003 Dt Document Closed: Incident Reason: Fire/Explosion - Resulting from fires/explosions (Not occurrences which cause a fire or explosion)				Discharger Report: Material Group: Miscellaneous Health/Env Conseq: Client Type: Sector Type: Other Agency Involved: Nearest Watercourse: Site Address: Site District Office: Guelph Site Postal Code: Site Region: West Central Site Municipality: Brantford Site Lot: Site Conc: Northing: Easting: Site Geo Ref Accu: Site Map Datum: SAC Action Class: Spills Source Type:	
Site Name: 173 COLBURNE ST<UNOFFICIAL> Site County/District: Site Geo Ref Meth: Incident Summary: Brantford - Fire Water to Sewers & Canal Contaminant Qty:					

Map Key	Number of Records	Direction/ Distance (m)	Elev/Diff (m)	Site	DB
55	6 of 7	W/66.3	209.0 / -0.84	Brantford Public Library 173 Colborne Street Brantford ON N3T 2G8	GEN
Generator No:	ON4189611			PO Box No:	
Status:				Country:	
Approval Years:	2009			Choice of Contact:	
Contam. Facility:				Co Admin:	
MHSW Facility:				Phone No Admin:	
SIC Code:	913910				
SIC Description:	Other Local Municipal and Regional Public Administration				
Detail(s)					
Waste Class:	252				
Waste Class Desc:	WASTE OILS & LUBRICANTS				
55	7 of 7	W/66.3	209.0 / -0.84	Brantford Public Library 173 Colborne Street Brantford ON N3T 2G8	GEN
Generator No:	ON9471049			PO Box No:	
Status:	Registered			Country:	Canada
Approval Years:	As of Oct 2019			Choice of Contact:	
Contam. Facility:				Co Admin:	
MHSW Facility:				Phone No Admin:	
SIC Code:					
SIC Description:					
Detail(s)					
Waste Class:	331 I				
Waste Class Desc:	Waste compressed gases including cylinders				
Waste Class:	145 I				
Waste Class Desc:	Wastes from the use of pigments, coatings and paints				
Waste Class:	263 I				
Waste Class Desc:	Misc. waste organic chemicals				
Waste Class:	269 B				
Waste Class Desc:	Organic non-halogenated pesticide and herbicide wastes				
Waste Class:	252 L				
Waste Class Desc:	Waste crankcase oils and lubricants				
56	1 of 1	E/72.0	203.8 / -6.00	BRANT DAIRY CO LTD 368 DALHOUSIE ST BRANTFORD ON	PRT
Location ID:	2060				
Type:	private				
Expiry Date:					
Capacity (L):	22730.00				
Licence #:	0001020622				
57	1 of 1	WSW/218.7	200.5 / -9.35	Liquor Control Board of Ontario 22 Market Street South Brantford ON N3S 2E3	GEN
Generator No:	ON3969674			PO Box No:	

Map Key	Number of Records	Direction/ Distance (m)	Elev/Diff (m)	Site	DB
Status: Approval Years: 07,08 Contam. Facility: MHSW Facility: SIC Code: 445310 SIC Description: Beer Wine and Liquor Stores					
Country: Choice of Contact: Co Admin: Phone No Admin:					
Detail(s)					
Waste Class: 146 Waste Class Desc: OTHER SPECIFIED INORGANICS					
58	1 of 11	E/5.4	204.2 / -5.58	PETRO-CANADA 7 STANLEY ST. SERVICE STATION BRANTFORD CITY ON N3S 6L7	SPL
Ref No: 56232 Site No: Incident Dt: 8/27/1991 Year: Incident Cause: UNDERGROUND TANK LEAK Incident Event: Contaminant Code: Contaminant Name: Contaminant Limit 1: Contam Limit Freq 1: Contaminant UN No 1: Environment Impact: CONFIRMED Nature of Impact: Soil contamination Receiving Medium: LAND Receiving Env: MOE Response: Dt MOE Arvl on Scn: MOE Reported Dt: 8/27/1991 Dt Document Closed: Incident Reason: CORROSION Site Name: Site County/District: Site Geo Ref Meth: Incident Summary: PETRO CANADA: GASOLINE CONTAMINATED SOIL FOUND AT FORMER SERVICE STATION Contaminant Qty:					
Discharger Report: Material Group: Health/Env Conseq: Client Type: Sector Type: Agency Involved: Nearest Watercourse: Site Address: Site District Office: Site Postal Code: Site Region: Site Municipality: 40101 Site Lot: Site Conc: Northing: Easting: Site Geo Ref Accu: Site Map Datum: SAC Action Class: Source Type:					
58	2 of 11	E/5.4	204.2 / -5.58	PETRO CANADA PRODUCTS 30-859 7 STANLEY STREET, BRANTFORD C/O 5140 YONGE ST., SUITE 200 NORTH YORK ON N3S 6L7	GEN
Generator No: ON1014991 Status: Approval Years: 92,93,94,95,96,97,98 Contam. Facility: MHSW Facility: SIC Code: 6331 SIC Description: GASOLINE SERV. ST.					
Detail(s)					
Waste Class: 221 Waste Class Desc: LIGHT FUELS					

Map Key	Number of Records	Direction/ Distance (m)	Elev/Diff (m)	Site	DB
58	3 of 11	E/5.4	204.2 / -5.58	Clarkway Construction Ltd 7 Stanley Street Brantford ON N3S 6L7	GEN
Generator No:	ON6533498			PO Box No:	
Status:				Country:	
Approval Years:	2010			Choice of Contact:	
Contam. Facility:				Co Admin:	
MHSW Facility:				Phone No Admin:	
SIC Code:	447110				
SIC Description:	Gasoline Stations with Convenience Stores				
<u>Detail(s)</u>					
Waste Class:	251				
Waste Class Desc:	OIL SKIMMINGS & SLUDGES				
58	4 of 11	E/5.4	204.2 / -5.58	Clarkway Construction Ltd 7 Stanley Street Brantford ON N3S 6L7	GEN
Generator No:	ON6533498			PO Box No:	
Status:				Country:	
Approval Years:	2011			Choice of Contact:	
Contam. Facility:				Co Admin:	
MHSW Facility:				Phone No Admin:	
SIC Code:	447110				
SIC Description:	Gasoline Stations with Convenience Stores				
<u>Detail(s)</u>					
Waste Class:	251				
Waste Class Desc:	OIL SKIMMINGS & SLUDGES				
58	5 of 11	E/5.4	204.2 / -5.58	Suncor Energy Inc. 7 Stanley Street Brantford ON N3S 6L7	GEN
Generator No:	ON6533498			PO Box No:	
Status:				Country:	
Approval Years:	2012			Choice of Contact:	
Contam. Facility:				Co Admin:	
MHSW Facility:				Phone No Admin:	
SIC Code:	447110				
SIC Description:	Gasoline Stations with Convenience Stores				
<u>Detail(s)</u>					
Waste Class:	251				
Waste Class Desc:	OIL SKIMMINGS & SLUDGES				
58	6 of 11	E/5.4	204.2 / -5.58	Suncor Energy Inc. 7 Stanley Street Brantford ON	GEN
Generator No:	ON6533498			PO Box No:	
Status:				Country:	
Approval Years:	2013			Choice of Contact:	
Contam. Facility:				Co Admin:	
MHSW Facility:				Phone No Admin:	
SIC Code:	447110				

Map Key	Number of Records	Direction/ Distance (m)	Elev/Diff (m)	Site	DB
SIC Description:					
<u>Detail(s)</u>					
Waste Class:		251			
Waste Class Desc:		OIL SKIMMINGS & SLUDGES			
Waste Class:		221			
Waste Class Desc:		LIGHT FUELS			
<u>58</u>	7 of 11	E/5.4	204.2 / -5.58	Suncor Energy Inc. 7 Stanley Street Brantford ON N3S 6L7	GEN
Generator No:	ON6533498			PO Box No:	
Status:				Country:	Canada
Approval Years:	2016			Choice of Contact:	CO_ADMIN
Contam. Facility:	No			Co Admin:	Anita Langley
MHSW Facility:	No			Phone No Admin:	9057940168 Ext.27
SIC Code:	447110				
SIC Description:	447110				
<u>Detail(s)</u>					
Waste Class:		251			
Waste Class Desc:		OIL SKIMMINGS & SLUDGES			
Waste Class:		221			
Waste Class Desc:		LIGHT FUELS			
<u>58</u>	8 of 11	E/5.4	204.2 / -5.58	Suncor Energy Inc. 7 Stanley Street Brantford ON N3S 6L7	GEN
Generator No:	ON6533498			PO Box No:	
Status:				Country:	Canada
Approval Years:	2015			Choice of Contact:	CO_ADMIN
Contam. Facility:	No			Co Admin:	Anita Langley
MHSW Facility:	No			Phone No Admin:	9057940168 Ext.27
SIC Code:	447110				
SIC Description:	447110				
<u>Detail(s)</u>					
Waste Class:		251			
Waste Class Desc:		OIL SKIMMINGS & SLUDGES			
Waste Class:		221			
Waste Class Desc:		LIGHT FUELS			
<u>58</u>	9 of 11	E/5.4	204.2 / -5.58	Suncor Energy Inc. 7 Stanley Street Brantford ON N3S 6L7	GEN
Generator No:	ON6533498			PO Box No:	
Status:				Country:	Canada
Approval Years:	2014			Choice of Contact:	CO_ADMIN
Contam. Facility:	No			Co Admin:	Anita Langley
MHSW Facility:	No			Phone No Admin:	9057940168 Ext.27
SIC Code:	447110				
SIC Description:	447110				

Map Key	Number of Records	Direction/ Distance (m)	Elev/Diff (m)	Site	DB
<u>Detail(s)</u>					
Waste Class:		221			
Waste Class Desc:		LIGHT FUELS			
Waste Class:		251			
Waste Class Desc:		OIL SKIMMINGS & SLUDGES			
58	10 of 11	E/5.4	204.2 / -5.58	Suncor Energy Inc. 7 Stanley Street Brantford ON N3S 6L7	GEN
Generator No:		ON6533498		PO Box No:	
Status:		Registered		Country: Canada	
Approval Years:		As of Dec 2018		Choice of Contact:	
Contam. Facility:				Co Admin:	
MHSW Facility:				Phone No Admin:	
SIC Code:					
SIC Description:					
<u>Detail(s)</u>					
Waste Class:		221 L			
Waste Class Desc:		Light fuels			
Waste Class:		251 L			
Waste Class Desc:		Waste oils/sludges (petroleum based)			
58	11 of 11	E/5.4	204.2 / -5.58	Suncor Energy Products Partnership 7 Stanley Street Brantford ON N3S 6L7	GEN
Generator No:		ON6533498		PO Box No:	
Status:		Registered		Country: Canada	
Approval Years:		As of Oct 2019		Choice of Contact:	
Contam. Facility:				Co Admin:	
MHSW Facility:				Phone No Admin:	
SIC Code:					
SIC Description:					
<u>Detail(s)</u>					
Waste Class:		221 I			
Waste Class Desc:		Light fuels			
Waste Class:		251 L			
Waste Class Desc:		Waste oils/sludges (petroleum based)			
Waste Class:		221 L			
Waste Class Desc:		Light fuels			
59	1 of 2	WSW/180.3	202.4 / -7.38	The Corporation of the City of Brantford Market and Icomm at the Casino entrance Brantford ON	SPL
Ref No:		2671-83JLF3		Discharger Report:	
Site No:				Material Group:	
Incident Dt:				Health/Env Conseq:	
Year:				Client Type:	
Incident Cause:		Pipe Or Hose Leak		Sector Type: Motor Vehicle	

Map Key	Number of Records	Direction/ Distance (m)	Elev/Diff (m)	Site	DB
Incident Event:				Agency Involved:	
Contaminant Code:	15			Nearest Watercourse:	
Contaminant Name:	HYDRAULIC OIL			Site Address:	
Contaminant Limit 1:				Site District Office:	
Contam Limit Freq 1:				Site Postal Code:	
Contaminant UN No 1:				Site Region:	
Environment Impact:	Confirmed			Site Municipality:	
Nature of Impact:	Other Impact(s)			Site Lot:	
Receiving Medium:				Site Conc:	
Receiving Env:				Northing:	
MOE Response:	No Field Response			Easting:	
Dt MOE Arvl on Scn:				Site Geo Ref Accu:	
MOE Reported Dt:	3/14/2010			Site Map Datum:	
Dt Document Closed:	3/30/2010			SAC Action Class:	Land Spills
Incident Reason:	Spill			Source Type:	
Site Name:	Hydraulic spill<UNOFFICIAL>				
Site County/District:					
Site Geo Ref Meth:					
Incident Summary:	City of Brantford- Hyd oil to road and CB				
Contaminant Qty:	15 L				

59	2 of 2	WSW/180.3	202.4 / -7.38	The Corporation of the City of Brantford Market St and Icomm Dr Brantford ON	SPL
Ref No:	1601-8U4QBK			Discharger Report:	
Site No:				Material Group:	
Incident Dt:	08-MAY-12			Health/Env Conseq:	
Year:				Client Type:	
Incident Cause:	Pipe Or Hose Leak			Sector Type:	Motor Vehicle
Incident Event:				Agency Involved:	
Contaminant Code:	15			Nearest Watercourse:	
Contaminant Name:	HYDRAULIC OIL			Site Address:	Market St and Icomm Dr
Contaminant Limit 1:				Site District Office:	
Contam Limit Freq 1:				Site Postal Code:	
Contaminant UN No 1:				Site Region:	
Environment Impact:	Not Anticipated			Site Municipality:	Brantford
Nature of Impact:	Soil Contamination			Site Lot:	
Receiving Medium:	Sewage - Municipal/Private and Commercial			Site Conc:	
Receiving Env:				Northing:	
MOE Response:	No Field Response			Easting:	
Dt MOE Arvl on Scn:				Site Geo Ref Accu:	
MOE Reported Dt:	08-MAY-12			Site Map Datum:	
Dt Document Closed:	18-MAY-12			SAC Action Class:	Land Spills
Incident Reason:				Source Type:	
Site Name:	park trail<UNOFFICIAL>				
Site County/District:					
Site Geo Ref Meth:					
Incident Summary:	City of Brantford: 5L hydraulic fluid to trail & grass				
Contaminant Qty:					

60	1 of 2	W/35.7	211.4 / 1.62	Hassan El-Awour dentistry profession corp 164 Colborne St. W., Suite 5A Brantford ON N3T1L2	GEN
Generator No:	ON4842148			PO Box No:	
Status:	Registered			Country:	Canada
Approval Years:	As of Dec 2018			Choice of Contact:	
Contam. Facility:				Co Admin:	
MHSW Facility:				Phone No Admin:	
SIC Code:					
SIC Description:					

Map Key	Number of Records	Direction/ Distance (m)	Elev/Diff (m)	Site	DB
<u>Detail(s)</u>					
Waste Class:		312 P			
Waste Class Desc:		Pathological wastes			
60	2 of 2	W/35.7	211.4 / 1.62	Hassan El-Awour dentistry profession corp 164 Colborne St. W., Suite 5A Brantford ON N3T1L2	GEN
Generator No:		ON4842148		PO Box No:	
Status:		Registered		Country: Canada	
Approval Years:		As of Oct 2019		Choice of Contact:	
Contam. Facility:				Co Admin:	
MHSW Facility:				Phone No Admin:	
SIC Code:					
SIC Description:					
<u>Detail(s)</u>					
Waste Class:		312 P			
Waste Class Desc:		Pathological wastes			
61	1 of 1	W/85.9	213.8 / 4.04	Vicano Developments Ltd. 102 DALHOUSIE ST BRANTFORD ON	GEN
Generator No:		ON8706393		PO Box No:	
Status:				Country:	
Approval Years:		2009		Choice of Contact:	
Contam. Facility:				Co Admin:	
MHSW Facility:				Phone No Admin:	
SIC Code:		236220			
SIC Description:		Commercial and Institutional Building Construction			
<u>Detail(s)</u>					
Waste Class:		221			
Waste Class Desc:		LIGHT FUELS			
62	1 of 5	W/65.9	210.3 / 0.49	HOLSTEIN CANADA 171 COLBORNE ST., PRINT DEPT. P.O. BOX 610 BRANTFORD ON N3T 6C9	GEN
Generator No:		ON1247500		PO Box No:	
Status:				Country:	
Approval Years:		89		Choice of Contact:	
Contam. Facility:				Co Admin:	
MHSW Facility:				Phone No Admin:	
SIC Code:		2849			
SIC Description:		OTHER PRINTING IND.			
<u>Detail(s)</u>					
Waste Class:		241			
Waste Class Desc:		HALOGENATED SOLVENTS			
Waste Class:		264			
Waste Class Desc:		PHOTOPROCESSING WASTES			

Map Key	Number of Records	Direction/ Distance (m)	Elev/Diff (m)	Site	DB
62	2 of 5	W/65.9	210.3 / 0.49	HOLSTEIN CANADA 171 COLBORNE STREET BRANTFORD ON N3T 6C9	GEN
Generator No:	ON1247500			PO Box No:	
Status:				Country:	
Approval Years:	92,93,97,98,99,00,01			Choice of Contact:	
Contam. Facility:				Co Admin:	
MHSW Facility:				Phone No Admin:	
SIC Code:	2849				
SIC Description:	OTHER PRINTING IND.				
Detail(s)					
Waste Class:	241				
Waste Class Desc:	HALOGENATED SOLVENTS				
Waste Class:	264				
Waste Class Desc:	PHOTOPROCESSING WASTES				
62	3 of 5	W/65.9	210.3 / 0.49	HOLSTEIN CANADA 19-425 171 COLBORNE ST., PRINT DEPT. P.O. BOX 610 BRANTFORD ON N3T 6C9	GEN
Generator No:	ON1247500			PO Box No:	
Status:				Country:	
Approval Years:	94,95,96			Choice of Contact:	
Contam. Facility:				Co Admin:	
MHSW Facility:				Phone No Admin:	
SIC Code:	2849				
SIC Description:	OTHER PRINTING IND.				
Detail(s)					
Waste Class:	241				
Waste Class Desc:	HALOGENATED SOLVENTS				
Waste Class:	264				
Waste Class Desc:	PHOTOPROCESSING WASTES				
62	4 of 5	W/65.9	210.3 / 0.49	Delta Elevator Co Ltd 171 Colborne Street Brantford ON N3T 6C9	GEN
Generator No:	ON5729755			PO Box No:	
Status:				Country:	Canada
Approval Years:	2015			Choice of Contact:	CO_OFFICIAL
Contam. Facility:	No			Co Admin:	
MHSW Facility:	No			Phone No Admin:	
SIC Code:	238291				
SIC Description:	ELEVATOR AND ESCALATOR INSTALLATION CONTRACTORS				
Detail(s)					
Waste Class:	252				
Waste Class Desc:	WASTE OILS & LUBRICANTS				
62	5 of 5	W/65.9	210.3 / 0.49	Delta Elevator Co Ltd 171 Colborne Street Brantford ON N3T 6C9	GEN

Map Key	Number of Records	Direction/ Distance (m)	Elev/Diff (m)	Site	DB
Generator No: ON5729755 Status: Approval Years: 2016 Contam. Facility: No MHSW Facility: No SIC Code: 238291 SIC Description: ELEVATOR AND ESCALATOR INSTALLATION CONTRACTORS PO Box No: Country: Canada Choice of Contact: CO_OFFICIAL Co Admin: Phone No Admin:					
Detail(s)					
Waste Class: 252 Waste Class Desc: WASTE OILS & LUBRICANTS					
63	1 of 1	E/123.6	202.7 / -7.11	LADY BRANTFORD LIMITED 3 and 11 IROQUOIS STREET BRANTFORD ON N3S 6N8	GEN
Generator No: ON2180020 Status: Approval Years: 02,03,04 Contam. Facility: MHSW Facility: SIC Code: SIC Description:					
Detail(s)					
Waste Class: 221 Waste Class Desc: LIGHT FUELS					
64	1 of 1	W/129.8	213.8 / 4.04	50 Market St Brantford ON N3T 2Z5	SPL
Ref No: 2325-88627M Site No: Incident Dt: Year: Incident Cause: Discharge or Emission to Air Incident Event: Contaminant Code: 38 Contaminant Name: REFRIGERANT GAS, N.O.S. Contaminant Limit 1: Contam Limit Freq 1: Contaminant UN No 1: Environment Impact: Confirmed Nature of Impact: Air Pollution Receiving Medium: Receiving Env: MOE Response: No Field Response Dt MOE Arvl on Scn: MOE Reported Dt: 8/8/2010 Dt Document Closed: 10/14/2010 Incident Reason: Equipment Failure Site Name: Price Choppers<UNOFFICIAL> Site County/District: Site Geo Ref Meth: Incident Summary: Price Choppers: 200 lbs of R404 to air Contaminant Qty: 200 lb Discharger Report: Material Group: Health/Env Conseq: Client Type: Sector Type: Agency Involved: Nearest Watercourse: Site Address: Site District Office: Site Postal Code: Site Region: Site Municipality: Site Lot: Site Conc: Northing: Easting: Site Geo Ref Accu: Site Map Datum: SAC Action Class: Air Spills - Gases and Vapours Source Type:					

Map Key	Number of Records	Direction/ Distance (m)	Elev/Diff (m)	Site	DB
65	1 of 1	W/133.2	213.8 / 4.04	50 Market Street Brantford ON	SPL
Ref No:	6656-AWGR9P			Discharger Report:	
Site No:	NA			Material Group:	
Incident Dt:	2018/03/01			Health/Env Conseq:	2 - Minor Environment
Year:				Client Type:	
Incident Cause:				Sector Type:	Miscellaneous Industrial
Incident Event:	Leak/Break			Agency Involved:	
Contaminant Code:	38			Nearest Watercourse:	
Contaminant Name:	REFRIGERANT GAS, N.O.S.			Site Address:	50 Market Street
Contaminant Limit 1:				Site District Office:	Guelph
Contam Limit Freq 1:				Site Postal Code:	
Contaminant UN No 1:	1078			Site Region:	West Central
Environment Impact:				Site Municipality:	Brantford
Nature of Impact:				Site Lot:	
Receiving Medium:				Site Conc:	
Receiving Env:	Air			Northing:	
MOE Response:	No			Easting:	
Dt MOE Arvl on Scn:				Site Geo Ref Accu:	
MOE Reported Dt:	2018/03/02			Site Map Datum:	
Dt Document Closed:				SAC Action Class:	Air Spills - Gases and Vapours
Incident Reason:	Unknown / N/A			Source Type:	Valve/Fitting/Piping
Site Name:	Freshco<UNOFFICIAL>				
Site County/District:	County of Brant				
Site Geo Ref Meth:					
Incident Summary:	FreshCo: 105 kg R404A release to atmosphere				
Contaminant Qty:	105 kg				
66	1 of 1	W/116.4	213.8 / 4.04	Brant Stereo<UNOFFICIAL> 44 Market St Brantford ON	SPL
Ref No:	8165-9FBTXC			Discharger Report:	
Site No:				Material Group:	
Incident Dt:	2014/01/13			Health/Env Conseq:	
Year:				Client Type:	
Incident Cause:	Leak/Break			Sector Type:	Tank - Underground
Incident Event:				Agency Involved:	
Contaminant Code:	13			Nearest Watercourse:	
Contaminant Name:	FURNACE OIL			Site Address:	44 Market St
Contaminant Limit 1:				Site District Office:	
Contam Limit Freq 1:				Site Postal Code:	
Contaminant UN No 1:				Site Region:	
Environment Impact:	Possible			Site Municipality:	Brantford
Nature of Impact:	Other Impact(s); Surface Water Pollution			Site Lot:	
Receiving Medium:				Site Conc:	
Receiving Env:				Northing:	NA
MOE Response:	No Field Response			Easting:	NA
Dt MOE Arvl on Scn:				Site Geo Ref Accu:	
MOE Reported Dt:	2014/01/13			Site Map Datum:	
Dt Document Closed:	2014/01/24			SAC Action Class:	Land Spills
Incident Reason:	Weather Conditions			Source Type:	
Site Name:	44 Market St Brant Stereo				
Site County/District:					
Site Geo Ref Meth:					
Incident Summary:	Brant Stereo, oily water from tank, to grnd, clnd				
Contaminant Qty:	2300 L				
67	1 of 1	W/63.6	210.3 / 0.46	Corporation of the City of Brantford 35 to 151 Colborne St. Brantford ON N3T 2G7	GEN

Map Key	Number of Records	Direction/ Distance (m)	Elev/Diff (m)	Site	DB
Generator No:	ON8021510			PO Box No:	
Status:				Country:	
Approval Years:	2010			Choice of Contact:	
Contam. Facility:				Co Admin:	
MHSW Facility:				Phone No Admin:	
SIC Code:	913910				
SIC Description:	Other Local Municipal and Regional Public Administration				
<u>Detail(s)</u>					
Waste Class:	131				
Waste Class Desc:	NEUTRALIZED WASTES - HEAVY METALS				
Waste Class:	145				
Waste Class Desc:	PAINT/PIGMENT/COATING RESIDUES				
Waste Class:	222				
Waste Class Desc:	HEAVY FUELS				
Waste Class:	243				
Waste Class Desc:	PCBS				

68	1 of 11	<i>E/94.5</i>	<i>204.5 / -5.29</i>	PETRO-CANADA 384 DALHOUSIE ST. SERVICE STATION BRANTFORD CITY ON	SPL
Ref No:	107355			Discharger Report:	
Site No:				Material Group:	
Incident Dt:	8/3/1994			Health/Env Conseq:	
Year:				Client Type:	
Incident Cause:	UNKNOWN			Sector Type:	
Incident Event:				Agency Involved:	
Contaminant Code:				Nearest Watercourse:	
Contaminant Name:				Site Address:	
Contaminant Limit 1:				Site District Office:	
Contam Limit Freq 1:				Site Postal Code:	
Contaminant UN No 1:				Site Region:	
Environment Impact:	POSSIBLE			Site Municipality:	40101
Nature of Impact:	Soil contamination			Site Lot:	
Receiving Medium:	LAND			Site Conc:	
Receiving Env:				Northing:	
MOE Response:				Easting:	MCCR
Dt MOE Arvl on Scn:				Site Geo Ref Accu:	
MOE Reported Dt:	11/14/1994			Site Map Datum:	
Dt Document Closed:				SAC Action Class:	
Incident Reason:	UNKNOWN			Source Type:	
Site Name:					
Site County/District:					
Site Geo Ref Meth:					
Incident Summary:	PETRO-CANADA - PRODUCT IN MONITORING WELL AT CLOSED GAS STATION.				
Contaminant Qty:					

68	2 of 11	<i>E/94.5</i>	<i>204.5 / -5.29</i>	SCOTT & RICKS SERVICE 384 DALHOUSIE ST BRANTFORD ON	PRT
Location ID:	2061				
Type:	retail				
Expiry Date:	1992-02-28				
Capacity (L):	0				
Licence #:	0056782001				

Map Key	Number of Records	Direction/ Distance (m)	Elev/Diff (m)	Site	DB
68	3 of 11	E/94.5	204.5 / -5.29	Clarkway Construction Ltd 384 Dalhousie Street Brantford ON N3S 3P6	GEN
Generator No:	ON6699018			PO Box No:	
Status:				Country:	
Approval Years:	2010			Choice of Contact:	
Contam. Facility:				Co Admin:	
MHSW Facility:				Phone No Admin:	
SIC Code:	447110				
SIC Description:	Gasoline Stations with Convenience Stores				
<u>Detail(s)</u>					
Waste Class:	251				
Waste Class Desc:	OIL SKIMMINGS & SLUDGES				
68	4 of 11	E/94.5	204.5 / -5.29	Clarkway Construction Ltd 384 Dalhousie Street Brantford ON N3S 3P6	GEN
Generator No:	ON6699018			PO Box No:	
Status:				Country:	
Approval Years:	2011			Choice of Contact:	
Contam. Facility:				Co Admin:	
MHSW Facility:				Phone No Admin:	
SIC Code:	447110				
SIC Description:	Gasoline Stations with Convenience Stores				
<u>Detail(s)</u>					
Waste Class:	251				
Waste Class Desc:	OIL SKIMMINGS & SLUDGES				
68	5 of 11	E/94.5	204.5 / -5.29	Suncor Energy Inc. 384 Dalhousie Street Brantford ON N3S 3P6	GEN
Generator No:	ON6699018			PO Box No:	
Status:				Country:	
Approval Years:	2012			Choice of Contact:	
Contam. Facility:				Co Admin:	
MHSW Facility:				Phone No Admin:	
SIC Code:	447110				
SIC Description:	Gasoline Stations with Convenience Stores				
<u>Detail(s)</u>					
Waste Class:	251				
Waste Class Desc:	OIL SKIMMINGS & SLUDGES				
68	6 of 11	E/94.5	204.5 / -5.29	Suncor Energy Inc. 384 Dalhousie Street Brantford ON	GEN
Generator No:	ON6699018			PO Box No:	
Status:				Country:	
Approval Years:	2013			Choice of Contact:	
Contam. Facility:				Co Admin:	

Map Key	Number of Records	Direction/ Distance (m)	Elev/Diff (m)	Site	DB
MHSW Facility: SIC Code: SIC Description:	447110			Phone No Admin:	
<u>Detail(s)</u>					
Waste Class: Waste Class Desc:	251 OIL SKIMMINGS & SLUDGES				
Waste Class: Waste Class Desc:	221 LIGHT FUELS				
68	7 of 11	E/94.5	204.5 / -5.29	Suncor Energy Inc. 384 Dalhousie Street Brantford ON N3S 3P6	GEN
Generator No: Status: Approval Years: Contam. Facility: MHSW Facility: SIC Code: SIC Description:	ON6699018 2016 No No 447110 447110			PO Box No: Country: Choice of Contact: Co Admin: Phone No Admin:	 Canada CO_ADMIN Anita Langley 905-794-0168 Ext.23
<u>Detail(s)</u>					
Waste Class: Waste Class Desc:	251 OIL SKIMMINGS & SLUDGES				
Waste Class: Waste Class Desc:	221 LIGHT FUELS				
68	8 of 11	E/94.5	204.5 / -5.29	Suncor Energy Inc. 384 Dalhousie Street Brantford ON N3S 3P6	GEN
Generator No: Status: Approval Years: Contam. Facility: MHSW Facility: SIC Code: SIC Description:	ON6699018 2015 No No 447110 447110			PO Box No: Country: Choice of Contact: Co Admin: Phone No Admin:	 Canada CO_ADMIN Anita Langley 905-794-0168 Ext.23
<u>Detail(s)</u>					
Waste Class: Waste Class Desc:	221 LIGHT FUELS				
Waste Class: Waste Class Desc:	251 OIL SKIMMINGS & SLUDGES				
68	9 of 11	E/94.5	204.5 / -5.29	Suncor Energy Inc. 384 Dalhousie Street Brantford ON N3S 3P6	GEN
Generator No: Status: Approval Years: Contam. Facility: MHSW Facility:	ON6699018 2014 No No			PO Box No: Country: Choice of Contact: Co Admin: Phone No Admin:	 Canada CO_ADMIN Anita Langley 905-794-0168 Ext.23

Map Key	Number of Records	Direction/ Distance (m)	Elev/Diff (m)	Site	DB
SIC Code:	447110				
SIC Description:		447110			
<u>Detail(s)</u>					
Waste Class:		251			
Waste Class Desc:		OIL SKIMMINGS & SLUDGES			
Waste Class:		221			
Waste Class Desc:		LIGHT FUELS			
68	10 of 11	E/94.5	204.5 / -5.29	Suncor Energy Inc. 384 Dalhousie Street Brantford ON N3S 3P6	GEN
Generator No:	ON6699018			PO Box No:	
Status:	Registered			Country:	Canada
Approval Years:	As of Dec 2018			Choice of Contact:	
Contam. Facility:				Co Admin:	
MHSW Facility:				Phone No Admin:	
SIC Code:					
SIC Description:					
<u>Detail(s)</u>					
Waste Class:		221 L			
Waste Class Desc:		Light fuels			
Waste Class:		251 L			
Waste Class Desc:		Waste oils/sludges (petroleum based)			
68	11 of 11	E/94.5	204.5 / -5.29	Suncor Energy Products Partnership 384 Dalhousie Street Brantford ON N3S 6M1	GEN
Generator No:	ON6699018			PO Box No:	
Status:	Registered			Country:	Canada
Approval Years:	As of Oct 2019			Choice of Contact:	
Contam. Facility:				Co Admin:	
MHSW Facility:				Phone No Admin:	
SIC Code:					
SIC Description:					
<u>Detail(s)</u>					
Waste Class:		251 L			
Waste Class Desc:		Waste oils/sludges (petroleum based)			
Waste Class:		221 L			
Waste Class Desc:		Light fuels			
Waste Class:		221 I			
Waste Class Desc:		Light fuels			
69	1 of 6	E/50.3	205.7 / -4.13	CANADIAN TIRE CORP LTD PETROLEUM DIVISION - SUSAN 573 COLBORNE ST E BRANTFORD ON N3S 3M7	PRT
Location ID:	2049				
Type:	retail				

Map Key	Number of Records	Direction/ Distance (m)	Elev/Diff (m)	Site	DB
Expiry Date: Capacity (L): Licence #:		1995-06-30 20000 0055144001			
69	2 of 6	E/50.3	205.7 / -4.13	W V DUFRAT LTD CANADIAN TIRE STORE 573 COLBORNE ST E BRANTFORD ON N3S 3M7	PRT
Location ID: Type: Expiry Date: Capacity (L): Licence #:		2049 private 1990-11-30 0.00 0037253001			
69	3 of 6	E/50.3	205.7 / -4.13	SOUTH WESTERN ONTARIO PROPANE DIV 998131 ONTARIO L 573 COLBORNE ST E BRANTFORD ON N3S3M7	PRT
Location ID: Type: Expiry Date: Capacity (L): Licence #:		2049 retail 1995-08-31 0 0076428192			
69	4 of 6	E/50.3	205.7 / -4.13	HARMAC TRANSPORTATION 573 COLBORNE ST., CANADIAN TIRE GAS BAR TANK TRUCK (CARGO) BRANTFORD CITY ON N3S 3M7	SPL
Ref No: Site No: Incident Dt: Year: Incident Cause: Incident Event: Contaminant Code: Contaminant Name: Contaminant Limit 1: Contam Limit Freq 1: Contaminant UN No 1: Environment Impact: Nature of Impact: Receiving Medium: Receiving Env: MOE Response: Dt MOE Arvl on Scn: MOE Reported Dt: Dt Document Closed: Incident Reason: Site Name: Site County/District: Site Geo Ref Meth: Incident Summary: Contaminant Qty:		152374 2/13/1998 VALVE/FITTING LEAK OR FAILURE NOT ANTICIPATED Other LAND / WATER EQUIPMENT FAILURE		Discharger Report: Material Group: Health/Env Conseq: Client Type: Sector Type: Agency Involved: Nearest Watercourse: Site Address: Site District Office: Site Postal Code: Site Region: Site Municipality: 40101 Site Lot: Site Conc: Northing: Easting: TSSA, WORKS Site Geo Ref Accu: Site Map Datum: SAC Action Class: Source Type:	
69	5 of 6	E/50.3	205.7 / -4.13	1225415 Ontrio Ltd. 573 Colborne Street Brantford ON N3S 3M7	GEN

Map Key	Number of Records	Direction/ Distance (m)	Elev/Diff (m)	Site	DB
Generator No:	ON1815479			PO Box No:	
Status:				Country:	
Approval Years:	05			Choice of Contact:	
Contam. Facility:				Co Admin:	
MHSW Facility:				Phone No Admin:	
SIC Code:	238990				
SIC Description:	All Other Specialty Trade Contractors				
<u>Detail(s)</u>					
Waste Class:	146				
Waste Class Desc:	OTHER SPECIFIED INORGANICS				
Waste Class:	221				
Waste Class Desc:	LIGHT FUELS				
69	6 of 6	E/50.3	205.7 / -4.13	1225415 Ontario Ltd. 573 Colborne Street Brantford ON N3S 3M7	GEN
Generator No:	ON7549547			PO Box No:	
Status:				Country:	
Approval Years:	05			Choice of Contact:	
Contam. Facility:				Co Admin:	
MHSW Facility:				Phone No Admin:	
SIC Code:	562110				
SIC Description:	Waste Collection				
<u>Detail(s)</u>					
Waste Class:	221				
Waste Class Desc:	LIGHT FUELS				
70	1 of 2	W/60.8	209.7 / -0.12	SUNRISE PETROLEUM 129 COLBORNE ST BRANTFORD ON N3T2G7	RST
Headcode:	1186800				
Headcode Desc:	Service Stations-Gasoline, Oil & Natural Gas				
Phone:	5197513813				
List Name:					
Description:					
70	2 of 2	W/60.8	209.7 / -0.12	Gallo Bros Paving Ltd. 129 Colburne Stree Brantford ON	GEN
Generator No:	ON4811954			PO Box No:	
Status:				Country:	
Approval Years:	03,04			Choice of Contact:	
Contam. Facility:				Co Admin:	
MHSW Facility:				Phone No Admin:	
SIC Code:					
SIC Description:					
71	1 of 1	W/79.9	212.8 / 3.04	Norm's Bargain Center<UNOFFICIAL> behind 78 Dalhousie St Brantford ON N3T 2J2	SPL

Map Key	Number of Records	Direction/ Distance (m)	Elev/Diff (m)	Site	DB
				Discharger Report: 0 Material Group: Chemical Health/Env Conseq: Client Type: Sector Type: Other Agency Involved: Nearest Watercourse: Site Address: Site District Office: Guelph Site Postal Code: Site Region: Site Municipality: Brantford Site Lot: Site Conc: Northing: Easting: Site Geo Ref Accu: Site Map Datum: SAC Action Class: Spills Source Type:	
	4740-6ADUSP				
	3/11/2005				
	Intent - Intentional or planned occurrence				
	COOLANT N.O.S.				
	Possible				
	Soil Contamination				
	Land				
	3/11/2005				
	Negligence (Apparent) - Caused by lack of diligence				
	Catchbasin<UNOFFICIAL>				
	Dalhousie St - antifreeze to cb				
72	1 of 1	E/51.0	207.0 / -2.78	UNKNOWN 583 COLBORNE ST. E. BRANTFORD CITY ON	SPL
	134514				
	11/21/1996				
	UNKNOWN				
	NOT ANTICIPATED				
	Water course or lake				
	WATER				
	11/21/1996				
	UNKNOWN				
	SOURCE UNKNOWN: 4 L OF GASOLINE TO CATCH BASIN CITY CLEANING OUT BASIN				
73	1 of 2	W/78.0	212.8 / 3.04	SNC-Lavalin Inc. 58-70 Dalhousie Street Brantford ON N3T 2J2	SPL
	5708-8AWP7D				

Map Key	Number of Records	Direction/ Distance (m)	Elev/Diff (m)	Site	DB	
				Site No: Incident Dt: Year: Incident Cause: Discharge or Emission to Air Incident Event: Contaminant Code: 38 Contaminant Name: FREON R-22 (CFC) Contaminant Limit 1: Contam Limit Freq 1: Contaminant UN No 1: Environment Impact: Confirmed Nature of Impact: Air Pollution Receiving Medium: Receiving Env: MOE Response: Dt MOE Arvl on Scrn: MOE Reported Dt: 11/5/2010 Dt Document Closed: Incident Reason: Site Name: SNC Lavalin<UNOFFICIAL> Site County/District: Site Geo Ref Meth: Incident Summary: SNC-Lavalin: 102 kg R22 to atm. Contaminant Qty: 102 kg	Material Group: Health/Env Conseq: Client Type: Sector Type: Other Agency Involved: Nearest Watercourse: Site Address: Site District Office: Site Postal Code: Site Region: Site Municipality: Site Lot: Site Conc: Northing: Easting: Site Geo Ref Accu: Site Map Datum: SAC Action Class: Air Spills - Gases and Vapours Source Type:	
73	2 of 2	W/78.0	212.8 / 3.04	58-70 Dalhousie St. Brantford ON	SPL	
				Ref No: 2680-A9ZLBP Site No: NA Incident Dt: 2016/05/16 Year: Incident Cause: Incident Event: Leak/Break Contaminant Code: 38 Contaminant Name: REFRIGERANT GAS, N.O.S. Contaminant Limit 1: Contam Limit Freq 1: Contaminant UN No 1: Environment Impact: Nature of Impact: Receiving Medium: Receiving Env: Air MOE Response: No Dt MOE Arvl on Scrn: MOE Reported Dt: 2016/05/16 Dt Document Closed: 2016/06/16 Incident Reason: Material Failure - Poor Design/Substandard Material Site Name: Brookfield Global Integrated Solutions<UNOFFICIAL> Site County/District: Site Geo Ref Meth: Incident Summary: BGIS: 50.9 kg's of R134A to atm. Unrecoverable Contaminant Qty: 50.9 kg	Discharger Report: Material Group: Health/Env Conseq: Client Type: Sector Type: Miscellaneous Industrial Agency Involved: Nearest Watercourse: Site Address: 58-70 Dalhousie St. Site District Office: Site Postal Code: Site Region: Site Municipality: Brantford Site Lot: Site Conc: Northing: 4776548 Easting: 559763 Site Geo Ref Accu: Site Map Datum: SAC Action Class: Air Spills - Gases and Vapours Source Type:	
74	1 of 5	W/139.3	212.8 / 3.00	GVT. OF CAN. - PUBLIC WORKS CANADA GOVERNMENT OFFICES 58 DALHOUSIE STREET BRANTFORD ON N3T 2J2	GEN	
				Generator No: ON0144707 Status:	PO Box No: Country:	

Map Key	Number of Records	Direction/ Distance (m)	Elev/Diff (m)	Site	DB
Approval Years: Contam. Facility: MHSW Facility: SIC Code: SIC Description:	86,87,88,89,90,92,93,94 0000 *** NOT DEFINED ***			Choice of Contact: Co Admin: Phone No Admin:	
74	2 of 5	W/139.3	212.8 / 3.00	PUBLIC WORKS CANADA GOVERNMENT OFFICES 58 DALHOUSIE STREET BRANTFORD ON	GEN
Generator No: Status: Approval Years: Contam. Facility: MHSW Facility: SIC Code: SIC Description:	ON0144707 03,04 			PO Box No: Country: Choice of Contact: Co Admin: Phone No Admin:	
74	3 of 5	W/139.3	212.8 / 3.00	Brookfield LePage Johnson Controls 58 Dalhousie St. Brantford ON N3T 2J2	GEN
Generator No: Status: Approval Years: Contam. Facility: MHSW Facility: SIC Code: SIC Description:	ON6382065 03,04 561210 Facilities Support Services			PO Box No: Country: Choice of Contact: Co Admin: Phone No Admin:	
74	4 of 5	W/139.3	212.8 / 3.00	58 Dalhousie St. Brantford ON N3T 2J2	SPL
Ref No: Site No: Incident Dt: Year: Incident Cause: Incident Event: Contaminant Code: Contaminant Name: Contaminant Limit 1: Contam Limit Freq 1: Contaminant UN No 1: Environment Impact: Nature of Impact: Receiving Medium: Receiving Env: MOE Response: Dt MOE Arvl on Scn: MOE Reported Dt: Dt Document Closed: Incident Reason: Site Name: Site County/District: Site Geo Ref Meth: Incident Summary: Contaminant Qty:	5574-5PKLBN 7/17/2003 Cooling System Leak 38 FREON R-22 (CFC) Confirmed Air Pollution Air 7/18/2003 Equipment Failure BRANTFORD GOV'T OF CANADA BUILDING<UNOFFICIAL> Brantford - Freon R 22 release 106.6 kg			Discharger Report: Material Group: Gases/Particulate Health/Env Conseq: Client Type: Sector Type: Agency Involved: Nearest Watercourse: Site Address: Site District Office: Guelph Site Postal Code: Site Region: West Central Site Municipality: Brantford Site Lot: Site Conc: Northing: Easting: Site Geo Ref Accu: Site Map Datum: SAC Action Class: Spill to Air Source Type:	
74	5 of 5	W/139.3	212.8 / 3.00	SNC Lavalin ProFac 58 Dalhousie St.	GEN

Map Key	Number of Records	Direction/ Distance (m)	Elev/Diff (m)	Site	DB
---------	-------------------	-------------------------	---------------	------	----

Brantford ON N3T 2J2

Generator No: ON6382065
Status:
Approval Years: 06
Contam. Facility:
MHSW Facility:
SIC Code: 561210
SIC Description: Facilities Support Services

PO Box No:
Country:
Choice of Contact:
Co Admin:
Phone No Admin:

Detail(s)

Waste Class: 145
Waste Class Desc: PAINT/PIGMENT/COATING RESIDUES

Waste Class: 148
Waste Class Desc: INORGANIC LABORATORY CHEMICALS

Waste Class: 150
Waste Class Desc: INERT INORGANIC WASTES

Waste Class: 252
Waste Class Desc: WASTE OILS & LUBRICANTS

Waste Class: 263
Waste Class Desc: ORGANIC LABORATORY CHEMICALS

Waste Class: 331
Waste Class Desc: WASTE COMPRESSED GASES

75	1 of 2	W/19.4	211.5 / 1.72	KRAKOW MEAT PRODUCTS LIMITED	CONV
--------------------	--------	--------	--------------	------------------------------	------

BRANTFORD ON

File No:
Crown Brief No:
Court Location:
Publication City:
Publication Title:
Act:
Act(s):
First Matter:
Second Matter:
Investigation 1:
Investigation 2:
Penalty Imposed:
Description: FAILED TO HIRE A CONSULTANT TO DETERMINE THE NATURE AND EXTENT OF THE ODOR DISCHARGE AS PER THE S.190 ORDER ISSUED UPON CONVICTION.

Background:
URL:

Additional Details

Publication Date:
Count: 1
Act: OWRA
Regulation:
Section: 53(5)
Act/Regulation/Section: OWRA- -53(5)
Date of Offence:
Date of Conviction:
Date Charged: 01/31/1995
Charge Disposition:

Map Key	Number of Records	Direction/ Distance (m)	Elev/Diff (m)	Site	DB
Fine: Synopsis:		\$1000.00			
<u>Additional Details</u>					
Publication Date: Count: Act: Regulation: Section: Act/Regulation/Section: Date of Offence: Date of Conviction: Date Charged: Charge Disposition: Fine: Synopsis:		1 EPA 14 EPA- -14 01/31/1995 \$6000.00			
75	2 of 2	W/19.4	211.5 / 1.72	KRAKOW MEAT PRODUCTS LIMITED BRANTFORD ON	CONV
File No: Crown Brief No: Court Location: Publication City: Publication Title: Act: Act(s): First Matter: Second Matter: Investigation 1: Investigation 2: Penalty Imposed: Description: Background: URL:		Location: Region: Ministry District:			WEST CENTRAL REGION
Description: Background: URL:		DISCHARGE OF SMOKE/ODOUR INTO NATURAL ENVIRON			
<u>Additional Details</u>					
Publication Date: Count: Act: Regulation: Section: Act/Regulation/Section: Date of Offence: Date of Conviction: Date Charged: Charge Disposition: Fine: Synopsis:		1 EPA 14 EPA- -14 8/23/93 \$5,000			
76	1 of 20	E/249.9	202.0 / -7.80	GATES CANADA INC. GATES, IROQUOIS ST. BRANTFORD CITY ON	SPL
Ref No: Site No: Incident Dt: Year: Incident Cause: Incident Event:		100584 5/31/1994 VALVE/FITTING LEAK OR FAILURE			Discharger Report: Material Group: Health/Env Conseq: Client Type: Sector Type: Agency Involved:

Map Key	Number of Records	Direction/ Distance (m)	Elev/Diff (m)	Site	DB
Contaminant Code: Contaminant Name: Contaminant Limit 1: Contam Limit Freq 1: Contaminant UN No 1: Environment Impact: POSSIBLE Nature of Impact: Water course or lake Receiving Medium: WATER Receiving Env: MOE Response: Dt MOE Arvl on Scn: MOE Reported Dt: 5/31/1994 Dt Document Closed: Incident Reason: ERROR Site Name: Site County/District: Site Geo Ref Meth: Incident Summary: GATES CANADA INC.: 400 L SOAP SOLUTION FROM CO. SA-NITARY SEWER TO CITY Contaminant Qty:				Nearest Watercourse: Site Address: Site District Office: Site Postal Code: Site Region: Site Municipality: 40101 Site Lot: Site Conc: Northing: Easting: Site Geo Ref Accu: Site Map Datum: SAC Action Class: Source Type:	

76	2 of 20	E/249.9	202.0 / -7.80	GATES CANADA INC. BRANTFORD CITY ON	SPL
Ref No: 105794 Site No: Incident Dt: // Year: Incident Cause: VALVE/FITTING LEAK OR FAILURE Incident Event: Contaminant Code: Contaminant Name: Contaminant Limit 1: Contam Limit Freq 1: Contaminant UN No 1: Environment Impact: CONFIRMED Nature of Impact: Soil contamination Receiving Medium: LAND Receiving Env: MOE Response: Dt MOE Arvl on Scn: MOE Reported Dt: 9/29/1994 Dt Document Closed: Incident Reason: EQUIPMENT FAILURE Site Name: Site County/District: Site Geo Ref Meth: Incident Summary: GATES CANADA:FUEL OIL TO SOIL IN TRENCH :LEAKING VALVE: CLEANED Contaminant Qty:				Discharger Report: Material Group: Health/Env Conseq: Client Type: Sector Type: Agency Involved: Nearest Watercourse: Site Address: Site District Office: Site Postal Code: Site Region: Site Municipality: 40101 Site Lot: Site Conc: Northing: Easting: Site Geo Ref Accu: Site Map Datum: SAC Action Class: Source Type:	

76	3 of 20	E/249.9	202.0 / -7.80	GATES CANADA 50 IROQUOIS ST BRANTFORD, ONT BRANTFORD CITY ON N3S 7R6	SPL
Ref No: 111835 Site No: Incident Dt: 4/11/1995 Year: Incident Cause: CONTAINER OVERFLOW Incident Event: Contaminant Code: Contaminant Name:				Discharger Report: Material Group: Health/Env Conseq: Client Type: Sector Type: Agency Involved: Nearest Watercourse: Site Address:	

Map Key	Number of Records	Direction/ Distance (m)	Elev/Diff (m)	Site	DB
Contaminant Limit 1: Contam Limit Freq 1: Contaminant UN No 1: Environment Impact: CONFIRMED Nature of Impact: Soil contamination Receiving Medium: LAND Receiving Env: MOE Response: Dt MOE Arvl on Scn: MOE Reported Dt: 4/11/1995 Dt Document Closed: Incident Reason: EQUIPMENT FAILURE Site Name: Site County/District: Site Geo Ref Meth: Incident Summary: GATES CANADA-45 L PROCESSOIL TO BERMED GRAVEL AREATANK OVERFLOW, CLEANING. Contaminant Qty:				Site District Office: Site Postal Code: Site Region: Site Municipality: 40101 Site Lot: Site Conc: Northing: Easting: Site Geo Ref Accu: Site Map Datum: SAC Action Class: Source Type:	
76	4 of 20	E/249.9	202.0 / -7.80	GATES CANADA INC. P.O. BOX 640; 50 IROQUOIS STREET BRANTFORD ON N3S 7R6	NPCB
Company Code: O0971 Industry: Other Site Status: Transaction Date: 3/3/1995 Inspection Date: 2/22/1995					
76	5 of 20	E/249.9	202.0 / -7.80	GATES CANADA INC. 50 IROQUOIS ST BRANTFORD ON N3S 7R6	SCT
Established: 0000 Plant Size (ft²): 0 Employment: 300					
--Details-- Description: RUBBER AND PLASTICS HOSE AND BELTING SIC/NAICS Code: 3052					
76	6 of 20	E/249.9	202.0 / -7.80	GATES CANADA 50 IROQUOIS ST BRANTFORD, ONT BRANTFORD CITY ON N3S 7R6	SPL
Ref No: 173209 Site No: Incident Dt: 9/28/1999 Year: Incident Cause: OTHER CONTAINER LEAK Incident Event: Contaminant Code: Contaminant Name: Contaminant Limit 1: Contam Limit Freq 1: Contaminant UN No 1: Environment Impact: CONFIRMED Nature of Impact: Soil contamination Receiving Medium: LAND Receiving Env: MOE Response:				Discharger Report: Material Group: Health/Env Conseq: Client Type: Sector Type: Agency Involved: Nearest Watercourse: Site Address: Site District Office: Site Postal Code: Site Region: Site Municipality: 40101 Site Lot: Site Conc: Northing: Easting:	

Map Key	Number of Records	Direction/ Distance (m)	Elev/Diff (m)	Site	DB
<i>Dt MOE Arvl on Scn:</i> <i>MOE Reported Dt:</i> <i>Dt Document Closed:</i> <i>Incident Reason:</i> <i>Site Name:</i> <i>Site County/District:</i> <i>Site Geo Ref Meth:</i> <i>Incident Summary:</i> <i>Contaminant Qty:</i>	9/28/1999 VANDALISM			<i>Site Geo Ref Accu:</i> <i>Site Map Datum:</i> <i>SAC Action Class:</i> <i>Source Type:</i> GATES CANADA:4500 L OF TRANSFORMER OIL TO GRAVELAREA,VANDALISM,CONTAINED.	

76	7 of 20	E/249.9	202.0 / -7.80	GATES CANADA INC P.O. BOX 640 50 IROQUOIS ST. BRANTFORD ON N3S 7R6	GEN
<i>Generator No:</i> <i>Status:</i> <i>Approval Years:</i> <i>Contam. Facility:</i> <i>MHSW Facility:</i> <i>SIC Code:</i> <i>SIC Description:</i>	ON0086101 86,87,88,89 1521 RUBBER HOSE & BELT			<i>PO Box No:</i> <i>Country:</i> <i>Choice of Contact:</i> <i>Co Admin:</i> <i>Phone No Admin:</i>	
<u>Detail(s)</u>					
<i>Waste Class:</i> <i>Waste Class Desc:</i>	146 OTHER SPECIFIED INORGANICS				
<i>Waste Class:</i> <i>Waste Class Desc:</i>	212 ALIPHATIC SOLVENTS				
<i>Waste Class:</i> <i>Waste Class Desc:</i>	241 HALOGENATED SOLVENTS				
<i>Waste Class:</i> <i>Waste Class Desc:</i>	252 WASTE OILS & LUBRICANTS				

76	8 of 20	E/249.9	202.0 / -7.80	GATES CANADA INC. 16-023 50 IROQUOIS STREET BRANTFORD ON N3S 7R6	GEN
<i>Generator No:</i> <i>Status:</i> <i>Approval Years:</i> <i>Contam. Facility:</i> <i>MHSW Facility:</i> <i>SIC Code:</i> <i>SIC Description:</i>	ON0086101 92,93,95,96 1521 RUBBER HOSE & BELT			<i>PO Box No:</i> <i>Country:</i> <i>Choice of Contact:</i> <i>Co Admin:</i> <i>Phone No Admin:</i>	
<u>Detail(s)</u>					
<i>Waste Class:</i> <i>Waste Class Desc:</i>	114 OTHER INORGANIC ACID WASTES				
<i>Waste Class:</i> <i>Waste Class Desc:</i>	146 OTHER SPECIFIED INORGANICS				
<i>Waste Class:</i> <i>Waste Class Desc:</i>	148 INORGANIC LABORATORY CHEMICALS				
<i>Waste Class:</i> <i>Waste Class Desc:</i>	211 AROMATIC SOLVENTS				

Map Key	Number of Records	Direction/ Distance (m)	Elev/Diff (m)	Site	DB
Waste Class:		212			
Waste Class Desc:		ALIPHATIC SOLVENTS			
Waste Class:		213			
Waste Class Desc:		PETROLEUM DISTILLATES			
Waste Class:		241			
Waste Class Desc:		HALOGENATED SOLVENTS			
Waste Class:		243			
Waste Class Desc:		PCB'S			
Waste Class:		252			
Waste Class Desc:		WASTE OILS & LUBRICANTS			
Waste Class:		263			
Waste Class Desc:		ORGANIC LABORATORY CHEMICALS			
76	9 of 20	E/249.9	202.0 / -7.80	GATES CANADA INC 16-023 P.O. BOX 640 50 IROQUOIS ST. BRANTFORD ON N3S 7R6	GEN
Generator No:	ON0086101			PO Box No:	
Status:				Country:	
Approval Years:	94			Choice of Contact:	
Contam. Facility:				Co Admin:	
MHSW Facility:				Phone No Admin:	
SIC Code:	1521				
SIC Description:	RUBBER HOSE & BELT				
<u>Detail(s)</u>					
Waste Class:		114			
Waste Class Desc:		OTHER INORGANIC ACID WASTES			
Waste Class:		146			
Waste Class Desc:		OTHER SPECIFIED INORGANICS			
Waste Class:		148			
Waste Class Desc:		INORGANIC LABORATORY CHEMICALS			
Waste Class:		211			
Waste Class Desc:		AROMATIC SOLVENTS			
Waste Class:		212			
Waste Class Desc:		ALIPHATIC SOLVENTS			
Waste Class:		241			
Waste Class Desc:		HALOGENATED SOLVENTS			
Waste Class:		243			
Waste Class Desc:		PCB'S			
Waste Class:		252			
Waste Class Desc:		WASTE OILS & LUBRICANTS			
Waste Class:		263			
Waste Class Desc:		ORGANIC LABORATORY CHEMICALS			
76	10 of 20	E/249.9	202.0 / -7.80	GATES CANADA INC. 50 IROQUOIS STREET BRANTFORD ON N3S 7R6	GEN

Map Key	Number of Records	Direction/ Distance (m)	Elev/Diff (m)	Site	DB
Generator No:	ON0086101			PO Box No:	
Status:				Country:	
Approval Years:	97,98			Choice of Contact:	
Contam. Facility:				Co Admin:	
MHSW Facility:				Phone No Admin:	
SIC Code:	1521				
SIC Description:		RUBBER HOSE & BELT			
<u>Detail(s)</u>					
Waste Class:		114			
Waste Class Desc:		OTHER INORGANIC ACID WASTES			
Waste Class:		146			
Waste Class Desc:		OTHER SPECIFIED INORGANICS			
Waste Class:		148			
Waste Class Desc:		INORGANIC LABORATORY CHEMICALS			
Waste Class:		211			
Waste Class Desc:		AROMATIC SOLVENTS			
Waste Class:		212			
Waste Class Desc:		ALIPHATIC SOLVENTS			
Waste Class:		213			
Waste Class Desc:		PETROLEUM DISTILLATES			
Waste Class:		222			
Waste Class Desc:		HEAVY FUELS			
Waste Class:		241			
Waste Class Desc:		HALOGENATED SOLVENTS			
Waste Class:		243			
Waste Class Desc:		PCB'S			
Waste Class:		252			
Waste Class Desc:		WASTE OILS & LUBRICANTS			
Waste Class:		263			
Waste Class Desc:		ORGANIC LABORATORY CHEMICALS			

<u>76</u>	11 of 20	E/249.9	202.0 / -7.80	GATES (OUT OF BUSINESS) 50 IROQUOIS STREET BRANTFORD ON N3S 7R6	GEN
------------------	-----------------	----------------	----------------------	--	------------

Generator No:	ON0086101			PO Box No:	
Status:				Country:	
Approval Years:	99,00			Choice of Contact:	
Contam. Facility:				Co Admin:	
MHSW Facility:				Phone No Admin:	
SIC Code:	1521				
SIC Description:		RUBBER HOSE & BELT			

Detail(s)

Waste Class:		213			
Waste Class Desc:		PETROLEUM DISTILLATES			
Waste Class:		222			
Waste Class Desc:		HEAVY FUELS			

Map Key	Number of Records	Direction/ Distance (m)	Elev/Diff (m)	Site	DB
Waste Class:		114			
Waste Class Desc:		OTHER INORGANIC ACID WASTES			
Waste Class:		241			
Waste Class Desc:		HALOGENATED SOLVENTS			
Waste Class:		243			
Waste Class Desc:		PCB'S			
Waste Class:		252			
Waste Class Desc:		WASTE OILS & LUBRICANTS			
Waste Class:		263			
Waste Class Desc:		ORGANIC LABORATORY CHEMICALS			
Waste Class:		146			
Waste Class Desc:		OTHER SPECIFIED INORGANICS			
Waste Class:		148			
Waste Class Desc:		INORGANIC LABORATORY CHEMICALS			
Waste Class:		211			
Waste Class Desc:		AROMATIC SOLVENTS			
Waste Class:		212			
Waste Class Desc:		ALIPHATIC SOLVENTS			
76	12 of 20	E/249.9	202.0 / -7.80	GATES CANADA INC. PO BOX 640 50 IROQUOIS STREET BRANTFORD ON N3S 7R6	NPCB
Company Code:		O0971			
Industry:		OTHER			
Site Status:		NEVER BEEN INSPECT. (CAP ONLY)			
Transaction Date:		8/19/1999			
Inspection Date:		2/22/1995			
76	13 of 20	E/249.9	202.0 / -7.80	GATES CANADA INC. 50 IROQUOIS STREET BRANTFORD ON N3S 7R6	NPCB
Company Code:		O1058			
Industry:		OTHER			
Site Status:		INSPECTED SITES (NON FEDERAL)			
Transaction Date:		2/3/1995			
Inspection Date:		2/22/1995			
76	14 of 20	E/249.9	202.0 / -7.80	Latham Splash Canada Inc. 50 Iroquois Street Brantford ON N3S 7R6	GEN
Generator No:	ON9918281			PO Box No:	
Status:				Country:	
Approval Years:	2011			Choice of Contact:	
Contam. Facility:				Co Admin:	
MHSW Facility:				Phone No Admin:	
SIC Code:	339900				
SIC Description:					
76	15 of 20	E/249.9	202.0 / -7.80	Latham Splash Canada Inc. 50 Iroquois Street	GEN

Map Key	Number of Records	Direction/ Distance (m)	Elev/Diff (m)	Site	DB
<i>Brantford ON N3S 7R6</i>					
Generator No:	ON9918281			PO Box No:	
Status:				Country:	
Approval Years:	2012			Choice of Contact:	
Contam. Facility:				Co Admin:	
MHSW Facility:				Phone No Admin:	
SIC Code:	339900				
SIC Description:					
76	16 of 20	E/249.9	202.0 / -7.80	Latham Splash Canada Inc. 50 Iroquois Street Brantford ON	GEN
Generator No:	ON9918281			PO Box No:	
Status:				Country:	
Approval Years:	2013			Choice of Contact:	
Contam. Facility:				Co Admin:	
MHSW Facility:				Phone No Admin:	
SIC Code:	339900				
SIC Description:					
<u>Detail(s)</u>					
Waste Class:	251				
Waste Class Desc:	OIL SKIMMINGS & SLUDGES				
76	17 of 20	E/249.9	202.0 / -7.80	Latham Splash Canada Inc. 50 Iroquois Street Brantford ON N3S 7R6	GEN
Generator No:	ON9918281			PO Box No:	
Status:				Country:	Canada
Approval Years:	2016			Choice of Contact:	CO_ADMIN
Contam. Facility:	No			Co Admin:	Sandy Foster
MHSW Facility:	No			Phone No Admin:	905-624-3000 Ext.4030
SIC Code:	339900				
SIC Description:	339900				
<u>Detail(s)</u>					
Waste Class:	251				
Waste Class Desc:	OIL SKIMMINGS & SLUDGES				
Waste Class:	252				
Waste Class Desc:	WASTE OILS & LUBRICANTS				
76	18 of 20	E/249.9	202.0 / -7.80	Latham Splash Canada Inc. 50 Iroquois Street Brantford ON N3S 7R6	GEN
Generator No:	ON9918281			PO Box No:	
Status:				Country:	Canada
Approval Years:	2015			Choice of Contact:	CO_ADMIN
Contam. Facility:	No			Co Admin:	Sandy Foster
MHSW Facility:	No			Phone No Admin:	905-624-3000 Ext.4030
SIC Code:	339900				
SIC Description:	339900				
<u>Detail(s)</u>					

Map Key	Number of Records	Direction/ Distance (m)	Elev/Diff (m)	Site	DB
Waste Class:		251			
Waste Class Desc:		OIL SKIMMINGS & SLUDGES			
Waste Class:		252			
Waste Class Desc:		WASTE OILS & LUBRICANTS			
76	19 of 20	E/249.9	202.0 / -7.80	Latham Splash Canada Inc. 50 Iroquois Street Brantford ON N3S 7R6	GEN
Generator No:	ON9918281			PO Box No:	
Status:				Country:	Canada
Approval Years:	2014			Choice of Contact:	CO_ADMIN
Contam. Facility:	No			Co Admin:	Sandy Foster
MHSW Facility:	No			Phone No Admin:	905-624-3000 Ext.4030
SIC Code:	339900				
SIC Description:	339900				
<u>Detail(s)</u>					
Waste Class:		251			
Waste Class Desc:		OIL SKIMMINGS & SLUDGES			
Waste Class:		252			
Waste Class Desc:		WASTE OILS & LUBRICANTS			
76	20 of 20	E/249.9	202.0 / -7.80	Pleasureway Pools & Distribution Inc. 50 Iroquois Street, Unit 1 Brantford ON N3S 7R6	GEN
Generator No:	ON9703859			PO Box No:	
Status:	Registered			Country:	Canada
Approval Years:	As of Dec 2017			Choice of Contact:	
Contam. Facility:				Co Admin:	
MHSW Facility:				Phone No Admin:	
SIC Code:					
SIC Description:					
<u>Detail(s)</u>					
Waste Class:		252 L			
Waste Class Desc:		Waste crankcase oils and lubricants			
77	1 of 1	W/11.7	211.5 / 1.69	Digital da Vinci Inc. 110 Colborne St Brantford ON N3T 2G6	SCT
Established:	1999				
Plant Size (ft²):					
Employment:	6				
<u>--Details--</u>					
Description:	Sign Manufacturing				
SIC/NAICS Code:	339950				
78	1 of 1	W/243.2	213.8 / 4.04	Lyle Sylvester 41 Wellington Street Brantford ON	GEN

Map Key	Number of Records	Direction/ Distance (m)	Elev/Diff (m)	Site	DB
<p>Generator No: ON3767440 Status: Approval Years: 2012 Contam. Facility: MHSW Facility: SIC Code: 531310 SIC Description: Real Estate Property Managers</p> <p>PO Box No: Country: Choice of Contact: Co Admin: Phone No Admin:</p>					
79	1 of 13	WSW/222.8	203.6 / -6.20	Ontario Lottery and Gaming Corporation<UNOFFICIAL> 40 Icomm Drive Brantford ON N3S 7S9	SPL
<p>Ref No: 8505-7QNGWL Site No: Incident Dt: Year: Incident Cause: Valve / Fitting Leak Or Failure Incident Event: Contaminant Code: Contaminant Name: HYDROCHLOROFLUOROCARBON (HCFC) Contaminant Limit 1: Contam Limit Freq 1: Contaminant UN No 1: Environment Impact: Possible Nature of Impact: Air Pollution Receiving Medium: Receiving Env: MOE Response: Dt MOE Arvl on Scn: MOE Reported Dt: 3/31/2009 Dt Document Closed: Incident Reason: Unknown - Reason not determined Site Name: Casino Brantford<UNOFFICIAL> Site County/District: Site Geo Ref Meth: Incident Summary: 200lb refrigerant Leak (R22) from Casino Brantford to air Contaminant Qty: 100 kg</p> <p>Discharger Report: Material Group: Health/Env Conseq: Client Type: Sector Type: Other Agency Involved: Nearest Watercourse: Site Address: Site District Office: Site Postal Code: Site Region: Site Municipality: Brantford Site Lot: Site Conc: Northing: Easting: Site Geo Ref Accu: Site Map Datum: SAC Action Class: Air Spills - Gases and Vapours Source Type:</p>					
79	2 of 13	WSW/222.8	203.6 / -6.20	City of Brantford 40 Icomm Drive Brantford ON N3S 7S9	SPL
<p>Ref No: 3051-8C4VP9 Site No: Incident Dt: Year: Incident Cause: Discharge Or Bypass To A Watercourse Incident Event: Contaminant Code: 44 Contaminant Name: SEWAGE,PRIMARY UNCHLORINATED Contaminant Limit 1: Contam Limit Freq 1: Contaminant UN No 1: Environment Impact: Confirmed Nature of Impact: Surface Water Pollution Receiving Medium: Receiving Env: MOE Response: No Field Response Dt MOE Arvl on Scn: MOE Reported Dt: 12/13/2010 Dt Document Closed: 1/4/2011</p> <p>Discharger Report: Material Group: Health/Env Conseq: Client Type: Sector Type: Agency Involved: Nearest Watercourse: Site Address: 40 Icomm Drive Site District Office: Site Postal Code: Site Region: Site Municipality: Brantford Site Lot: Site Conc: Northing: Easting: Site Geo Ref Accu: Site Map Datum: SAC Action Class: Sewage Bypasses / Overflows</p>					

Map Key	Number of Records	Direction/ Distance (m)	Elev/Diff (m)	Site	DB
Incident Reason: Site Name: Site County/District: Site Geo Ref Meth: Incident Summary: Contaminant Qty:		OLG Casino Brantford<UNOFFICIAL> OLG Casino: CSO to East Ward Creek 60 L		Source Type:	
79	3 of 13	WSW/222.8	203.6 / -6.20	Ontario Lottery & Gaming Corporation 40 Icomm Drive Brantford ON N3S 7S9	GEN
Generator No: Status: Approval Years: Contam. Facility: MHSW Facility: SIC Code: SIC Description:		ON7090239 2010 713210 Casinos (except Casino Hotels)		PO Box No: Country: Choice of Contact: Co Admin: Phone No Admin:	
<u>Detail(s)</u>					
Waste Class: Waste Class Desc:		312 PATHOLOGICAL WASTES			
79	4 of 13	WSW/222.8	203.6 / -6.20	Ontario Lottery & Gaming Corporation 40 Icomm Drive Brantford ON N3S 7S9	GEN
Generator No: Status: Approval Years: Contam. Facility: MHSW Facility: SIC Code: SIC Description:		ON7090239 2011 713210 Casinos (except Casino Hotels)		PO Box No: Country: Choice of Contact: Co Admin: Phone No Admin:	
<u>Detail(s)</u>					
Waste Class: Waste Class Desc:		312 PATHOLOGICAL WASTES			
79	5 of 13	WSW/222.8	203.6 / -6.20	OLG Casino Brantford 40 Icomm Drive Brantford ON N3S 7S9	GEN
Generator No: Status: Approval Years: Contam. Facility: MHSW Facility: SIC Code: SIC Description:		ON3179144 2011 713210, 722110		PO Box No: Country: Choice of Contact: Co Admin: Phone No Admin:	
79	6 of 13	WSW/222.8	203.6 / -6.20	Ontario Lottery & Gaming Corporation 40 Icomm Drive Brantford ON N3S 7S9	GEN
Generator No: Status: Approval Years:		ON7090239 2012		PO Box No: Country: Choice of Contact:	

Map Key	Number of Records	Direction/ Distance (m)	Elev/Diff (m)	Site	DB
Contam. Facility: MHSW Facility: SIC Code: SIC Description:	713210	Casinos (except Casino Hotels)		Co Admin: Phone No Admin:	
<u>Detail(s)</u>					
Waste Class: Waste Class Desc:	312	PATHOLOGICAL WASTES			
79	7 of 13	WSW/222.8	203.6 / -6.20	Ontario Lottery & Gaming Corporation 40 Icomm Drive Brantford ON	GEN
Generator No: Status: Approval Years: Contam. Facility: MHSW Facility: SIC Code: SIC Description:	ON7090239 2013 713210			PO Box No: Country: Choice of Contact: Co Admin: Phone No Admin:	
<u>Detail(s)</u>					
Waste Class: Waste Class Desc:	253	EMULSIFIED OILS			
Waste Class: Waste Class Desc:	312	PATHOLOGICAL WASTES			
79	8 of 13	WSW/222.8	203.6 / -6.20	Ontario Lottery & Gaming Corporation 40 Icomm Drive Brantford ON N3S 7S9	GEN
Generator No: Status: Approval Years: Contam. Facility: MHSW Facility: SIC Code: SIC Description:	ON7090239 2016 No No 713210 713210			PO Box No: Country: Choice of Contact: Co Admin: Phone No Admin:	Canada CO_OFFICIAL
<u>Detail(s)</u>					
Waste Class: Waste Class Desc:	221	LIGHT FUELS			
Waste Class: Waste Class Desc:	312	PATHOLOGICAL WASTES			
Waste Class: Waste Class Desc:	253	EMULSIFIED OILS			
79	9 of 13	WSW/222.8	203.6 / -6.20	Ontario Lottery & Gaming Corporation 40 Icomm Drive Brantford ON N3S 7S9	GEN
Generator No: Status: Approval Years: Contam. Facility:	ON7090239 2015 No			PO Box No: Country: Choice of Contact: Co Admin:	Canada CO_ADMIN Tricia Thomson

Map Key	Number of Records	Direction/ Distance (m)	Elev/Diff (m)	Site	DB
MHSW Facility: SIC Code: SIC Description:	No 713210 713210			Phone No Admin: 519-757-3333 Ext.	
<u>Detail(s)</u>					
Waste Class: Waste Class Desc:	253 EMULSIFIED OILS				
Waste Class: Waste Class Desc:	312 PATHOLOGICAL WASTES				
79	10 of 13	WSW/222.8	203.6 / -6.20	Ontario Lottery & Gaming Corporation 40 Icomm Drive Brantford ON N3S 7S9	GEN
Generator No: Status: Approval Years: Contam. Facility: MHSW Facility: SIC Code: SIC Description:	ON7090239 No 2014 No No 713210 713210			PO Box No: Country: Canada Choice of Contact: CO_OFFICIAL Co Admin: Nick Ricci Phone No Admin: 519-757-7862 Ext.	
<u>Detail(s)</u>					
Waste Class: Waste Class Desc:	312 PATHOLOGICAL WASTES				
Waste Class: Waste Class Desc:	253 EMULSIFIED OILS				
79	11 of 13	WSW/222.8	203.6 / -6.20	Ontario Lottery & Gaming Corporation 40 Icomm Drive Brantford ON N3S 7S9	GEN
Generator No: Status: Approval Years: Contam. Facility: MHSW Facility: SIC Code: SIC Description:	ON7090239 Registered As of Dec 2017 No No 713210 713210			PO Box No: Country: Canada Choice of Contact: Co Admin: Phone No Admin:	
<u>Detail(s)</u>					
Waste Class: Waste Class Desc:	221 L Light fuels				
Waste Class: Waste Class Desc:	253 L Emulsified oils				
Waste Class: Waste Class Desc:	221 I Light fuels				
Waste Class: Waste Class Desc:	312 P Pathological wastes				
79	12 of 13	WSW/222.8	203.6 / -6.20	Ontario Gaming West GTA Limited Partnership 40 Icomm Drive Brantford ON N3S 7S9	GEN

Map Key	Number of Records	Direction/ Distance (m)	Elev/Diff (m)	Site	DB
<p>Generator No: ON5590708 Status: Registered Approval Years: As of Dec 2018 Contam. Facility: MHSW Facility: SIC Code: SIC Description:</p> <p>PO Box No: Country: Canada Choice of Contact: Co Admin: Phone No Admin:</p> <p><u>Detail(s)</u></p> <p>Waste Class: 312 P Waste Class Desc: Pathological wastes</p>					
79	13 of 13	WSW/222.8	203.6 / -6.20	Ontario Gaming West GTA Limited Partnership 40 Icomm Drive Brantford ON N3S 7S9	GEN
<p>Generator No: ON5590708 Status: Registered Approval Years: As of Oct 2019 Contam. Facility: MHSW Facility: SIC Code: SIC Description:</p> <p>PO Box No: Country: Canada Choice of Contact: Co Admin: Phone No Admin:</p> <p><u>Detail(s)</u></p> <p>Waste Class: 312 P Waste Class Desc: Pathological wastes</p>					
80	1 of 1	W/34.1	211.5 / 1.69	BRANTFORD, CITY OF COLBORNE ST && QUEEN ST SANITARY SEWER BRANTFORD ON	SPL
<p>Ref No: 181922 Site No: Incident Dt: 6/9/2000 Year: Incident Cause: PIPE/HOSE LEAK Incident Event: Contaminant Code: Contaminant Name: Contaminant Limit 1: Contam Limit Freq 1: Contaminant UN No 1: Environment Impact: NOT ANTICIPATED Nature of Impact: Other Receiving Medium: LAND Receiving Env: MOE Response: Dt MOE Arvl on Scn: MOE Reported Dt: 6/9/2000 Dt Document Closed: Incident Reason: EQUIPMENT FAILURE Site Name: Site County/District: Site Geo Ref Meth: Incident Summary: BRANTFORD PUC - SEWAGE TO ROAD FROM PLUGGED SANITARY SEWER. Contaminant Qty:</p> <p>Discharger Report: Material Group: Health/Env Conseq: Client Type: Sector Type: Agency Involved: Nearest Watercourse: Site Address: Site District Office: Site Postal Code: Site Region: Site Municipality: 40101 Site Lot: Site Conc: Northing: Easting: Site Geo Ref Accu: Site Map Datum: SAC Action Class: Source Type:</p>					

Map Key	Number of Records	Direction/ Distance (m)	Elev/Diff (m)	Site	DB
81	1 of 3	W/80.6	212.5 / 2.71	Hurryprint Inc 54 Dalhousie St Brantford ON N3T 2H8	SCT
Established:		9/1/1981			
Plant Size (ft²):					
Employment:					
--Details--					
Description:		Digital Printing			
SIC/NAICS Code:		323115			
81	2 of 3	W/80.6	212.5 / 2.71	Hurryprint Inc. 54 Dalhousie St Brantford ON N3T 3H8	SCT
Established:		1981			
Plant Size (ft²):					
Employment:		5			
81	3 of 3	W/80.6	212.5 / 2.71	FOTO SOURCE BRANTFORD 54 DALHOUSIE STREET BRANTFORD ON N3T 2H8	GEN
Generator No:		ON2134400	PO Box No:		
Status:			Country:		
Approval Years:		96,97,98,99,00,01	Choice of Contact:		
Contam. Facility:			Co Admin:		
MHSW Facility:			Phone No Admin:		
SIC Code:		6571			
SIC Description:		CAMERA/PHOTO. SUPPLY			
<u>Detail(s)</u>					
Waste Class:		264			
Waste Class Desc:		PHOTOPROCESSING WASTES			
82	1 of 3	W/143.7	212.8 / 3.01	40 Queen Street Brantford ON N3T 3B2	SPL
Ref No:		2215-6H9LUC	Discharger Report:		0
Site No:			Material Group:		Gases/Particulate
Incident Dt:		10/17/2005	Health/Env Conseq:		
Year:			Client Type:		
Incident Cause:			Sector Type:		Other
Incident Event:			Agency Involved:		
Contaminant Code:			Nearest Watercourse:		
Contaminant Name:		SMOKE	Site Address:		
Contaminant Limit 1:			Site District Office:		Guelph
Contam Limit Freq 1:			Site Postal Code:		
Contaminant UN No 1:			Site Region:		
Environment Impact:		Possible	Site Municipality:		Brantford
Nature of Impact:		Air Pollution; Surface Water Pollution	Site Lot:		
Receiving Medium:		Water & Air	Site Conc:		
Receiving Env:			Northing:		
MOE Response:			Easting:		
Dt MOE Arvl on Scn:			Site Geo Ref Accu:		
MOE Reported Dt:		10/17/2005	Site Map Datum:		
Dt Document Closed:			SAC Action Class:		Air Spills - Fires

Map Key	Number of Records	Direction/ Distance (m)	Elev/Diff (m)	Site	DB
Incident Reason:				Source Type:	
Site Name:		Former YMCA<UNOFFICIAL>			
Site County/District:					
Site Geo Ref Meth:					
Incident Summary:		Former YMCA bldg fire, run-off contained			
Contaminant Qty:					
82	2 of 3	W/143.7	212.8 / 3.01	Your Homes of Brantford 40 Queen Street Brantford ON N3T 3B2	GEN
Generator No:	ON6173962			PO Box No:	
Status:				Country:	
Approval Years:	07,08			Choice of Contact:	
Contam. Facility:				Co Admin:	
MHSW Facility:				Phone No Admin:	
SIC Code:	531310				
SIC Description:	Real Estate Property Managers				
<u>Detail(s)</u>					
Waste Class:	251				
Waste Class Desc:	OIL SKIMMINGS & SLUDGES				
82	3 of 3	W/143.7	212.8 / 3.01	Your Homes of Brantford 40 Queen Street Brantford ON N3T 3B2	GEN
Generator No:	ON6173962			PO Box No:	
Status:				Country:	
Approval Years:	2009			Choice of Contact:	
Contam. Facility:				Co Admin:	
MHSW Facility:				Phone No Admin:	
SIC Code:	531310				
SIC Description:	Real Estate Property Managers				
<u>Detail(s)</u>					
Waste Class:	251				
Waste Class Desc:	OIL SKIMMINGS & SLUDGES				
83	1 of 1	W/54.2	211.8 / 2.01	The Expositor P.O. Box 965 Dalhousie Street Brantford ON N3T 5S8	GEN
Generator No:	ON1258602			PO Box No:	
Status:				Country:	
Approval Years:	04			Choice of Contact:	
Contam. Facility:				Co Admin:	
MHSW Facility:				Phone No Admin:	
SIC Code:	511110				
SIC Description:	Newspaper Publishers				
84	1 of 1	W/49.0	210.9 / 1.06	STUDIO T MULTIMEDIA INC. 89 COLBORNE ST BRANTFORD ON N3T 2G4	SCT
Established:	1988				
Plant Size (ft²):	0				
Employment:	2				

Map Key	Number of Records	Direction/ Distance (m)	Elev/Diff (m)	Site	DB
--Details--					
Description:		TYPESETTING			
SIC/NAICS Code:		2791			
Description:		PHONOGRAPH RECORDS AND PRERECORDED AUDIO TAPES AND DISKS			
SIC/NAICS Code:		3652			
85	1 of 2	W/209.1	213.8 / 4.04	Darling Court Developments 44 Queen Street Brantford ON N3T 3B4	GEN
Generator No:	ON6019809			PO Box No:	
Status:				Country:	
Approval Years:	2011			Choice of Contact:	
Contam. Facility:				Co Admin:	
MHSW Facility:				Phone No Admin:	
SIC Code:	912110				
SIC Description:					
85	2 of 2	W/209.1	213.8 / 4.04	Access Restoration Services<UNOFFICIAL> 44 Queen Street Brantford ON	SPL
Ref No:	5518-9LE53X			Discharger Report:	
Site No:	NA			Material Group:	
Incident Dt:	2014/06/24			Health/Env Conseq:	
Year:				Client Type:	
Incident Cause:	Overflow/Surcharge			Sector Type:	Other
Incident Event:				Agency Involved:	
Contaminant Code:	15			Nearest Watercourse:	
Contaminant Name:	ENGINE OIL			Site Address:	44 Queen Street
Contaminant Limit 1:				Site District Office:	
Contam Limit Freq 1:				Site Postal Code:	
Contaminant UN No 1:				Site Region:	
Environment Impact:	Confirmed			Site Municipality:	Brantford
Nature of Impact:	Surface Water Pollution			Site Lot:	
Receiving Medium:				Site Conc:	
Receiving Env:				Northing:	
MOE Response:	No Field Response			Easting:	
Dt MOE Arvl on Scn:				Site Geo Ref Accu:	
MOE Reported Dt:	2014/06/24			Site Map Datum:	
Dt Document Closed:	2014/07/04			SAC Action Class:	Watercourse Spills
Incident Reason:	Weather Conditions			Source Type:	
Site Name:	City of Brantford Court House Parking lot CB<UNOFFICIAL>				
Site County/District:					
Site Geo Ref Meth:					
Incident Summary:	Blocked CB lead to overflow of run-off water				
Contaminant Qty:	0 other - see incident description				
86	1 of 1	W/95.3	208.9 / -0.92	The Corporation of the City of Brantford Water Street and Hill Street Brantford ON	SPL
Ref No:	2468-84AMSB			Discharger Report:	
Site No:				Material Group:	
Incident Dt:				Health/Env Conseq:	
Year:				Client Type:	
Incident Cause:	Other Discharges			Sector Type:	Sewer
Incident Event:				Agency Involved:	
Contaminant Code:	44			Nearest Watercourse:	

Map Key	Number of Records	Direction/ Distance (m)	Elev/Diff (m)	Site	DB
Contaminant Name: SEWAGE,RAW UNCHLORINATED Contaminant Limit 1: Contam Limit Freq 1: Contaminant UN No 1: Environment Impact: Possible Nature of Impact: Surface Water Pollution Receiving Medium: Receiving Env: MOE Response: Planned Field Response Dt MOE Arvl on Scn: 4/7/2010 MOE Reported Dt: 4/7/2010 Dt Document Closed: 5/6/2010 Incident Reason: Other - Reason not otherwise defined Site Name: Sanitary sewer<UNOFFICIAL> Site County/District: Site Geo Ref Meth: Incident Summary: City of Brantford, sani swg to road, storm swr & Eastward Cr Contaminant Qty: 0 other - see incident description				Site Address: Site District Office: Site Postal Code: Site Region: Site Municipality: Site Lot: Site Conc: Northing: Easting: Site Geo Ref Accu: Site Map Datum: SAC Action Class: Watercourse Spills Source Type:	

87	1 of 8	W/18.4	211.8 / 2.04	Southam Publications Inc. - A CanWest Company - The Expositor 53 Dalhousie St Brantford ON N3T 2H9	SCT
Established: 1852 Plant Size (ft²): 57000 Employment: 130					

87	2 of 8	W/18.4	211.8 / 2.04	Southam Publications Inc. - A CanWest Company - The Expositor 53 Dalhousie St Brantford ON N3T 2H9	SCT
Established: 1852 Plant Size (ft²): 57000 Employment: 130					
--Details-- Description: Newspaper Publishers SIC/NAICS Code: 511110					

87	3 of 8	W/18.4	211.8 / 2.04	EXPOSITOR, THE 53 DALHOUSIE STREET BRANTFORD ON N3T 2H9	GEN
Generator No: ON0394400 Status: Approval Years: 86,87,88,89 Contam. Facility: MHSW Facility: SIC Code: 2841 SIC Description: NEWSPAPER, ETC. IND.				PO Box No: Country: Choice of Contact: Co Admin: Phone No Admin:	
Detail(s) Waste Class: 145 Waste Class Desc: PAINT/PIGMENT/COATING RESIDUES Waste Class: 213					

Map Key	Number of Records	Direction/ Distance (m)	Elev/Diff (m)	Site	DB
Waste Class Desc:		PETROLEUM DISTILLATES			
Waste Class:		252			
Waste Class Desc:		WASTE OILS & LUBRICANTS			
Waste Class:		264			
Waste Class Desc:		PHOTOPROCESSING WASTES			
87	4 of 8	W/18.4	211.8 / 2.04	EXPOSITOR, THE 53 DALHOUSIE STREET BRANTFORD ON N3T 2H9	GEN
Generator No:	ON0394400			PO Box No:	
Status:				Country:	
Approval Years:	90			Choice of Contact:	
Contam. Facility:				Co Admin:	
MHSW Facility:				Phone No Admin:	
SIC Code:	2841				
SIC Description:	NEWSPAPER, ETC. IND.				
<u>Detail(s)</u>					
Waste Class:		145			
Waste Class Desc:		PAINT/PIGMENT/COATING RESIDUES			
Waste Class:		213			
Waste Class Desc:		PETROLEUM DISTILLATES			
Waste Class:		233			
Waste Class Desc:		OTHER POLYMERIC WASTES			
Waste Class:		252			
Waste Class Desc:		WASTE OILS & LUBRICANTS			
Waste Class:		264			
Waste Class Desc:		PHOTOPROCESSING WASTES			
87	5 of 8	W/18.4	211.8 / 2.04	EXPOSITOR, THE 14-071 53 DALHOUSIE STREET BRANTFORD ON N3T 2H9	GEN
Generator No:	ON0394400			PO Box No:	
Status:				Country:	
Approval Years:	92,93,94,95,96,97,98			Choice of Contact:	
Contam. Facility:				Co Admin:	
MHSW Facility:				Phone No Admin:	
SIC Code:	2841				
SIC Description:	NEWSPAPER, ETC. IND.				
<u>Detail(s)</u>					
Waste Class:		122			
Waste Class Desc:		ALKALINE WASTES - OTHER METALS			
Waste Class:		145			
Waste Class Desc:		PAINT/PIGMENT/COATING RESIDUES			
Waste Class:		213			
Waste Class Desc:		PETROLEUM DISTILLATES			
Waste Class:		221			
Waste Class Desc:		LIGHT FUELS			

Map Key	Number of Records	Direction/ Distance (m)	Elev/Diff (m)	Site	DB
Waste Class:		233			
Waste Class Desc:		OTHER POLYMERIC WASTES			
Waste Class:		252			
Waste Class Desc:		WASTE OILS & LUBRICANTS			
Waste Class:		264			
Waste Class Desc:		PHOTOPROCESSING WASTES			
87	6 of 8	W/18.4	211.8 / 2.04	The Expositor 53 Dalhousie St Brantford ON N3T 5S8	SCT
Established:		1852			
Plant Size (ft²):		57000			
Employment:		130			
--Details--					
Description:		Newspaper Publishers			
SIC/NAICS Code:		511110			
87	7 of 8	W/18.4	211.8 / 2.04	Sun Media 53 Dalhousie Street Brantford ON N3T 2H9	GEN
Generator No:		ON6094505		PO Box No:	
Status:				Country:	
Approval Years:		2009		Choice of Contact:	
Contam. Facility:				Co Admin:	
MHSW Facility:				Phone No Admin:	
SIC Code:		511190			
SIC Description:		Other Publishers			
<u>Detail(s)</u>					
Waste Class:		122			
Waste Class Desc:		ALKALINE WASTES - OTHER METALS			
Waste Class:		145			
Waste Class Desc:		PAINT/PIGMENT/COATING RESIDUES			
Waste Class:		148			
Waste Class Desc:		INORGANIC LABORATORY CHEMICALS			
Waste Class:		252			
Waste Class Desc:		WASTE OILS & LUBRICANTS			
Waste Class:		262			
Waste Class Desc:		DETERGENTS/SOAPS			
Waste Class:		263			
Waste Class Desc:		ORGANIC LABORATORY CHEMICALS			
Waste Class:		331			
Waste Class Desc:		WASTE COMPRESSED GASES			
87	8 of 8	W/18.4	211.8 / 2.04	Vicano Developments Limited 53 Dalhousie Street Brantford ON N3T 2H9	GEN
Generator No:		ON8255586		PO Box No:	

Map Key	Number of Records	Direction/ Distance (m)	Elev/Diff (m)	Site	DB
Status:				Country:	
Approval Years:	2009			Choice of Contact:	
Contam. Facility:				Co Admin:	
MHSW Facility:				Phone No Admin:	
SIC Code:	236210				
SIC Description:		Industrial Building and Structure Construction			
Detail(s)					
Waste Class:		150			
Waste Class Desc:		INERT INORGANIC WASTES			

88	1 of 1	E/93.4	207.8 / -2.01	Union Gas Limited 359 Darling St, Unit 39, Brantford Brantford ON	SPL
Ref No:	4404-B593M9			Discharger Report:	
Site No:	NA			Material Group:	
Incident Dt:	2018/10/04			Health/Env Conseq:	2 - Minor Environment
Year:				Client Type:	Corporation
Incident Cause:				Sector Type:	Miscellaneous Communal
Incident Event:	Leak/Break			Agency Involved:	
Contaminant Code:	35			Nearest Watercourse:	
Contaminant Name:	NATURAL GAS (METHANE)			Site Address:	359 Darling St, Unit 39, Brantford
Contaminant Limit 1:				Site District Office:	Guelph
Contam Limit Freq 1:				Site Postal Code:	
Contaminant UN No 1:	1075			Site Region:	West Central
Environment Impact:				Site Municipality:	Brantford
Nature of Impact:				Site Lot:	
Receiving Medium:				Site Conc:	
Receiving Env:	Air			Northing:	4776821
MOE Response:	No			Easting:	561501
Dt MOE Arvl on Scn:				Site Geo Ref Accu:	
MOE Reported Dt:	2018/10/04			Site Map Datum:	
Dt Document Closed:				SAC Action Class:	TSSA - Fuel Safety Branch - Hydrocarbon Fuel Release/Spill
Incident Reason:	Operator/Human Error			Source Type:	Pipeline/Components
Site Name:	residential customer<UNOFFICIAL>				
Site County/District:	County of Brant				
Site Geo Ref Meth:					
Incident Summary:	TSSA-FSB: 3/4" st IP gas service dmgd; made safe.				
Contaminant Qty:	0 other - see incident description				

89	1 of 2	W/34.6	211.8 / 2.04	SOUTHAM INC. SEE & USE ON0394400 EXPOSITOR DIV. 49 - 53 DALHOUSIE ST. BRANTFORD ON N3T 2H9	GEN
Generator No:	ON0860700			PO Box No:	
Status:				Country:	
Approval Years:	86,87,88,89,90			Choice of Contact:	
Contam. Facility:				Co Admin:	
MHSW Facility:				Phone No Admin:	
SIC Code:	0000				
SIC Description:	*** NOT DEFINED ***				

89	2 of 2	W/34.6	211.8 / 2.04	SOUTHAM INC. SEE & USE ON0394400 35-213 EXPOSITOR DIV. 49 - 53 DALHOUSIE ST. BRANTFORD ON N3T 2H9	GEN
Generator No:	ON0860700			PO Box No:	
Status:				Country:	
Approval Years:	92,93,94			Choice of Contact:	

Map Key	Number of Records	Direction/ Distance (m)	Elev/Diff (m)	Site	DB
Contam. Facility: MHSW Facility: SIC Code: 0000 SIC Description:		*** NOT DEFINED ***		Co Admin: Phone No Admin:	
90	1 of 3	W/54.0	211.0 / 1.18	SUNOCO INC - THROUGH AGENT PIONEER PETROLEUMS MANA 75 COLBORNE ST BRANTFORD ON N3T2G4	PRT
Location ID: 2044 Type: retail Expiry Date: 1996-01-31 Capacity (L): 90920 Licence #: 0019089065					
90	2 of 3	W/54.0	211.0 / 1.18	1263205 ONTARIO INC O/A GAS STN 75 COLBORNE ST BRANTFORD ON N3T 2G4	FSTH
License Issue Date: 8/11/2005 Tank Status: Licensed Tank Status As Of: August 2007 Operation Type: Retail Fuel Outlet Facility Type: Gasoline Station - Full Serve					
--Details--					
Status: Removed Year of Installation: 1973 Corrosion Protection: Capacity: 22730 Tank Fuel Type: Liquid Fuel Single Wall UST - Gasoline					
Status: Removed Year of Installation: 1973 Corrosion Protection: Capacity: 22730 Tank Fuel Type: Liquid Fuel Single Wall UST - Gasoline					
Status: Removed Year of Installation: 1973 Corrosion Protection: Capacity: 22730 Tank Fuel Type: Liquid Fuel Single Wall UST - Gasoline					
Status: Removed Year of Installation: 1973 Corrosion Protection: Capacity: 22730 Tank Fuel Type: Liquid Fuel Single Wall UST - Gasoline					
90	3 of 3	W/54.0	211.0 / 1.18	1263205 ONTARIO INC O/A GAS STN 75 COLBORNE ST BRANTFORD ON N3T 2G4	FSTH
License Issue Date: 8/11/2005 12:41:00 PM Tank Status: Pending Renewal Tank Status As Of: December 2008 Operation Type: Retail Fuel Outlet Facility Type: Gasoline Station - Full Serve					

Map Key	Number of Records	Direction/ Distance (m)	Elev/Diff (m)	Site	DB
--Details--					
Status:		Active			
Year of Installation:		1993			
Corrosion Protection:					
Capacity:		50000			
Tank Fuel Type:		Liquid Fuel Double Wall UST - Gasoline			
Status:		Active			
Year of Installation:		1993			
Corrosion Protection:					
Capacity:		25000			
Tank Fuel Type:		Liquid Fuel Double Wall UST - Gasoline			
91	1 of 2	W/198.0	213.8 / 4.04	MOORE NORTH AMERICA 38 DARLING ST UNIT 109 BRANTFORD ON N3T 6A8	SCT
Established:		1882			
Plant Size (ft²):		0			
Employment:		1			
--Details--					
Description:		Stationery and Office Supplies Wholesaler-Distributors			
SIC/NAICS Code:		418210			
91	2 of 2	W/198.0	213.8 / 4.04	MOORE CANADA 38 DARLING ST UNIT 109 BRANTFORD ON N3T 6A8	SCT
Established:		1882			
Plant Size (ft²):		0			
Employment:		2			
--Details--					
Description:		STATIONERY AND OFFICE SUPPLIES			
SIC/NAICS Code:		5112			
92	1 of 1	W/93.8	211.8 / 2.01	Vicano Developments Limited 30-38 Dalhousie Street Brantford ON N3T 2H8	GEN
Generator No:	ON6339785			PO Box No:	
Status:				Country:	
Approval Years:	2010			Choice of Contact:	
Contam. Facility:				Co Admin:	
MHSW Facility:				Phone No Admin:	
SIC Code:	531310				
SIC Description:	Real Estate Property Managers				
<u>Detail(s)</u>					
Waste Class:		221			
Waste Class Desc:		LIGHT FUELS			
93	1 of 1	W/84.9	208.8 / -0.96	Wilfrid Laurier University 100 Water St.	GEN

Map Key	Number of Records	Direction/ Distance (m)	Elev/Diff (m)	Site	DB
Brantford ON N3T 2Y3					
Generator No:	ON2879017			PO Box No:	
Status:				Country:	Canada
Approval Years:	2016			Choice of Contact:	CO_OFFICIAL
Contam. Facility:	No			Co Admin:	Sarah Lamb
MHSW Facility:	No			Phone No Admin:	226-868-4855 Ext.
SIC Code:	611310				
SIC Description:	UNIVERSITIES				
<u>Detail(s)</u>					
Waste Class:	251				
Waste Class Desc:	OIL SKIMMINGS & SLUDGES				
94	1 of 1	W/8.4	210.8 / 1.01	Custom Colour T-Shirt 9 King St Brantford ON N3T 3C2	GEN
Generator No:	ON8702066			PO Box No:	
Status:				Country:	
Approval Years:	2010			Choice of Contact:	
Contam. Facility:				Co Admin:	
MHSW Facility:				Phone No Admin:	
SIC Code:	418990				
SIC Description:	All Other Wholesaler-Distributors				
<u>Detail(s)</u>					
Waste Class:	122				
Waste Class Desc:	ALKALINE WASTES - OTHER METALS				
95	1 of 1	W/156.5	213.9 / 4.08	37 King St. Brantford ON	SPL
Ref No:	2516-7ZNX8			Discharger Report:	
Site No:				Material Group:	
Incident Dt:				Health/Env Conseq:	
Year:				Client Type:	
Incident Cause:	Discharge Or Bypass To A Watercourse			Sector Type:	Other
Incident Event:				Agency Involved:	
Contaminant Code:	46			Nearest Watercourse:	
Contaminant Name:	FIRE WATER (PARTICULATE CONTAMINANT)			Site Address:	
Contaminant Limit 1:				Site District Office:	
Contam Limit Freq 1:				Site Postal Code:	
Contaminant UN No 1:				Site Region:	
Environment Impact:	Possible			Site Municipality:	
Nature of Impact:	Surface Water Pollution			Site Lot:	
Receiving Medium:				Site Conc:	
Receiving Env:				Northing:	
MOE Response:	Planned Field Response			Easting:	
Dt MOE Arvl on Scn:	1/13/2010			Site Geo Ref Accu:	
MOE Reported Dt:	1/13/2010			Site Map Datum:	
Dt Document Closed:	1/16/2010			SAC Action Class:	Watercourse Spills
Incident Reason:	Fire/Explosion - Resulting from fires/explosions (Not occurrences which cause a fire or explosion)			Source Type:	
Site Name:	37 King St.<UNOFFICIAL>				
Site County/District:					
Site Geo Ref Meth:					
Incident Summary:	25000 gals fire water to Grand R.				

Map Key	Number of Records	Direction/ Distance (m)	Elev/Diff (m)	Site	DB
Contaminant Qty:		94635 L			
96	1 of 4	E/32.3	213.1 / 3.30	MOR SIGNS 608 Colburn St E Brantford ON N3S 3P7	SCT
Established:	0000				
Plant Size (ft²):	0				
Employment:	0				
--Details--					
Description:	Sign Manufacturing				
SIC/NAICS Code:	339950				
96	2 of 4	E/32.3	213.1 / 3.30	Mor Signs Inc. 608 Colburn St E Brantford ON N3S 3P7	SCT
Established:	1997				
Plant Size (ft²):	1				
Employment:	1				
--Details--					
Description:	Sign Manufacturing				
SIC/NAICS Code:	339950				
96	3 of 4	E/32.3	213.1 / 3.30	Mor Signs Inc. 608 Colburn St Brantford ON N3S 3P7	SCT
Established:	1997				
Plant Size (ft²):	1				
Employment:	1				
--Details--					
Description:	Sign Manufacturing				
SIC/NAICS Code:	339950				
96	4 of 4	E/32.3	213.1 / 3.30	Mor Signs Inc. 608 Colborne St Brantford ON N3S 3P7	SCT
Established:	1997				
Plant Size (ft²):	2				
Employment:	2				
--Details--					
Description:	Sign Manufacturing				
SIC/NAICS Code:	339950				
97	1 of 2	W/34.3	210.0 / 0.17	CB located at King and Colborne St Brantford ON	SPL
Ref No:	3805-6C2TMJ			Discharger Report:	0
Site No:				Material Group:	Chemical
Incident Dt:	5/3/2005			Health/Env Conseq:	
Year:				Client Type:	
Incident Cause:	Other Discharges			Sector Type:	Other

Map Key	Number of Records	Direction/ Distance (m)	Elev/Diff (m)	Site	DB
Incident Event:				Agency Involved:	
Contaminant Code:				Nearest Watercourse:	
Contaminant Name:	SOAP			Site Address:	
Contaminant Limit 1:				Site District Office:	Guelph
Contam Limit Freq 1:				Site Postal Code:	
Contaminant UN No 1:				Site Region:	
Environment Impact:	Possible			Site Municipality:	Brantford
Nature of Impact:	Surface Water Pollution			Site Lot:	
Receiving Medium:	Water			Site Conc:	
Receiving Env:				Northing:	
MOE Response:				Easting:	
Dt MOE Arvl on Scn:				Site Geo Ref Accu:	
MOE Reported Dt:	5/3/2005			Site Map Datum:	
Dt Document Closed:				SAC Action Class:	Spill to Inland Watercourses; Spills
Incident Reason:	Negligence (Apparent) - Caused by lack of diligence			Source Type:	
Site Name:	Discolouration in East Ward Creek outfall @ East Ave and Newport<UNOFFICIAL>				
Site County/District:					
Site Geo Ref Meth:					
Incident Summary:	Brantford: detergent+flour+cornmeal+mortar to CB				
Contaminant Qty:					

97	2 of 2	W/34.3	210.0 / 0.17	Colborne St. and King St.<UNOFFICIAL> Brantford ON	SPL
Ref No:	6061-6BVLPN			Discharger Report:	0
Site No:				Material Group:	Waste
Incident Dt:	4/28/2005			Health/Env Conseq:	
Year:				Client Type:	
Incident Cause:	Other Discharges			Sector Type:	Other
Incident Event:				Agency Involved:	
Contaminant Code:				Nearest Watercourse:	
Contaminant Name:	PAPER FIBRES			Site Address:	
Contaminant Limit 1:				Site District Office:	Guelph
Contam Limit Freq 1:				Site Postal Code:	
Contaminant UN No 1:				Site Region:	
Environment Impact:	Possible			Site Municipality:	Brantford
Nature of Impact:	Surface Water Pollution			Site Lot:	
Receiving Medium:	Water			Site Conc:	
Receiving Env:				Northing:	
MOE Response:				Easting:	
Dt MOE Arvl on Scn:				Site Geo Ref Accu:	
MOE Reported Dt:	4/28/2005			Site Map Datum:	
Dt Document Closed:				SAC Action Class:	Spill to Inland Watercourses
Incident Reason:				Source Type:	
Site Name:	Colborne St. and King St.<UNOFFICIAL>				
Site County/District:					
Site Geo Ref Meth:					
Incident Summary:	Ukn srce,min.amt paper fibre to E.Ward Ck,City				
Contaminant Qty:	120 other - see incident description				

98	1 of 13	E/249.9	220.8 / 11.05	Round Top Window Products Inc. 192 Mary St Brantford ON N3S 3C2	SCT
Established:	1987				
Plant Size (ft²):	66000				
Employment:					
--Details--					
Description:	Other Millwork				

Map Key	Number of Records	Direction/ Distance (m)	Elev/Diff (m)	Site	DB
SIC/NAICS Code:		321919			
Description:		All Other Plastic Product Manufacturing			
SIC/NAICS Code:		326198			
98	2 of 13	<i>E/249.9</i>	<i>220.8 / 11.05</i>	WESTCAN ELECTRICAL MFG INC P.O. BOX 244 192 MARY STREET BRANTFORD ON N3S 3C2	GEN
Generator No:	ON0186300			PO Box No:	
Status:				Country:	
Approval Years:	86,87			Choice of Contact:	
Contam. Facility:				Co Admin:	
MHSW Facility:				Phone No Admin:	
SIC Code:	5622				
SIC Description:	PLUMBING, ETC., WH.				
<u>Detail(s)</u>					
Waste Class:	253				
Waste Class Desc:	EMULSIFIED OILS				
98	3 of 13	<i>E/249.9</i>	<i>220.8 / 11.05</i>	WESTCAN ELECTRIC HEATING INC. P.O. BOX 244 192 MARY STREET BRANTFORD ON N3S 3C2	GEN
Generator No:	ON0186300			PO Box No:	
Status:				Country:	
Approval Years:	88,89,90			Choice of Contact:	
Contam. Facility:				Co Admin:	
MHSW Facility:				Phone No Admin:	
SIC Code:	5622				
SIC Description:	PLUMBING, ETC., WH.				
<u>Detail(s)</u>					
Waste Class:	241				
Waste Class Desc:	HALOGENATED SOLVENTS				
Waste Class:	145				
Waste Class Desc:	PAINT/PIGMENT/COATING RESIDUES				
Waste Class:	213				
Waste Class Desc:	PETROLEUM DISTILLATES				
Waste Class:	253				
Waste Class Desc:	EMULSIFIED OILS				
98	4 of 13	<i>E/249.9</i>	<i>220.8 / 11.05</i>	WESTCAN ELECTRIC HEATING INC. 42-075 P.O. BOX 244 192 MARY STREET BRANTFORD ON N3S 3C2	GEN
Generator No:	ON0186300			PO Box No:	
Status:				Country:	
Approval Years:	92,93,94,95,96,97			Choice of Contact:	
Contam. Facility:				Co Admin:	
MHSW Facility:				Phone No Admin:	
SIC Code:	5622				
SIC Description:	PLUMBING, ETC., WH.				

Map Key	Number of Records	Direction/ Distance (m)	Elev/Diff (m)	Site	DB
<u>Detail(s)</u>					
		145			
		Waste Class: Waste Class Desc: PAINT/PIGMENT/COATING RESIDUES			
		213			
		Waste Class: Waste Class Desc: PETROLEUM DISTILLATES			
		241			
		Waste Class: Waste Class Desc: HALOGENATED SOLVENTS			
		253			
		Waste Class: Waste Class Desc: EMULSIFIED OILS			
98	5 of 13	E/249.9	220.8 / 11.05	WESTCAN ELECTRIC HEATING INC. 192 MARY STREET BRANTFORD ON N3S 3C2	GEN
		Generator No:	ON0186300	PO Box No:	
		Status:		Country:	
		Approval Years:	98	Choice of Contact:	
		Contam. Facility:		Co Admin:	
		MHSW Facility:		Phone No Admin:	
		SIC Code:	5622		
		SIC Description:	PLUMBING, ETC., WH.		
<u>Detail(s)</u>					
		145			
		Waste Class: Waste Class Desc: PAINT/PIGMENT/COATING RESIDUES			
		213			
		Waste Class: Waste Class Desc: PETROLEUM DISTILLATES			
		241			
		Waste Class: Waste Class Desc: HALOGENATED SOLVENTS			
		253			
		Waste Class: Waste Class Desc: EMULSIFIED OILS			
98	6 of 13	E/249.9	220.8 / 11.05	ROUND TOP WINDOW PRODUCTS INC. 192 MARY STREET BRANTFORD ON N3S 3C2	GEN
		Generator No:	ON1192101	PO Box No:	
		Status:		Country:	
		Approval Years:	98,99,00,01,02,03,04,05,06,07,08	Choice of Contact:	
		Contam. Facility:		Co Admin:	
		MHSW Facility:		Phone No Admin:	
		SIC Code:	1699		
		SIC Description:	OTHER PLASTIC PROD.		
<u>Detail(s)</u>					
		251			
		Waste Class: Waste Class Desc: OIL SKIMMINGS & SLUDGES			
		212			
		Waste Class: Waste Class Desc: ALIPHATIC SOLVENTS			
98	7 of 13	E/249.9	220.8 / 11.05	Van-Di Machine LTD 192 Mary St	GEN

Map Key	Number of Records	Direction/ Distance (m)	Elev/Diff (m)	Site	DB
<i>Brantford ON</i>					
Generator No:	ON5025124			PO Box No:	
Status:				Country:	
Approval Years:	2012			Choice of Contact:	
Contam. Facility:				Co Admin:	
MHSW Facility:				Phone No Admin:	
SIC Code:	332710				
SIC Description:	Machine Shops				
<u>98</u>	8 of 13	<i>E/249.9</i>	<i>220.8 / 11.05</i>	<i>Van-Di Machine LTD 192 Mary St Brantford ON</i>	<i>GEN</i>
Generator No:	ON5025124			PO Box No:	
Status:				Country:	
Approval Years:	2013			Choice of Contact:	
Contam. Facility:				Co Admin:	
MHSW Facility:				Phone No Admin:	
SIC Code:	332710				
SIC Description:	MACHINE SHOPS				
<u>Detail(s)</u>					
Waste Class:	253				
Waste Class Desc:	EMULSIFIED OILS				
Waste Class:	213				
Waste Class Desc:	PETROLEUM DISTILLATES				
<u>98</u>	9 of 13	<i>E/249.9</i>	<i>220.8 / 11.05</i>	<i>Van-Di Machine LTD 192 Mary St Brantford ON N3S3C2</i>	<i>GEN</i>
Generator No:	ON5025124			PO Box No:	
Status:				Country:	Canada
Approval Years:	2016			Choice of Contact:	CO_OFFICIAL
Contam. Facility:	No			Co Admin:	
MHSW Facility:	No			Phone No Admin:	
SIC Code:	332710				
SIC Description:	MACHINE SHOPS				
<u>Detail(s)</u>					
Waste Class:	253				
Waste Class Desc:	EMULSIFIED OILS				
Waste Class:	213				
Waste Class Desc:	PETROLEUM DISTILLATES				
Waste Class:	251				
Waste Class Desc:	OIL SKIMMINGS & SLUDGES				
Waste Class:	252				
Waste Class Desc:	WASTE OILS & LUBRICANTS				
<u>98</u>	10 of 13	<i>E/249.9</i>	<i>220.8 / 11.05</i>	<i>Van-Di Machine LTD 192 Mary St Brantford ON N3S3C2</i>	<i>GEN</i>
Generator No:	ON5025124			PO Box No:	

Map Key	Number of Records	Direction/ Distance (m)	Elev/Diff (m)	Site	DB
Status: Approval Years: 2015 Contam. Facility: No MHSW Facility: No SIC Code: 332710 SIC Description: MACHINE SHOPS				Country: Canada Choice of Contact: CO_OFFICIAL Co Admin: Phone No Admin:	
<u>Detail(s)</u>					
Waste Class: 213					
Waste Class Desc: PETROLEUM DISTILLATES					
Waste Class: 252					
Waste Class Desc: WASTE OILS & LUBRICANTS					
Waste Class: 253					
Waste Class Desc: EMULSIFIED OILS					

98	11 of 13	E/249.9	220.8 / 11.05	Van-Di Machine LTD 192 Mary St Brantford ON N3S3C2	GEN
Generator No: ON5025124 Status: Approval Years: 2014 Contam. Facility: No MHSW Facility: No SIC Code: 332710 SIC Description: MACHINE SHOPS				PO Box No: Country: Canada Choice of Contact: CO_OFFICIAL Co Admin: Phone No Admin:	
<u>Detail(s)</u>					
Waste Class: 253					
Waste Class Desc: EMULSIFIED OILS					
Waste Class: 213					
Waste Class Desc: PETROLEUM DISTILLATES					

98	12 of 13	E/249.9	220.8 / 11.05	Van-Di Machine LTD 192 Mary St Brantford ON N3S3C2	GEN
Generator No: ON5025124 Status: Registered Approval Years: As of Dec 2018 Contam. Facility: MHSW Facility: SIC Code: SIC Description:				PO Box No: Country: Canada Choice of Contact: Co Admin: Phone No Admin:	
<u>Detail(s)</u>					
Waste Class: 213 I					
Waste Class Desc: Petroleum distillates					
Waste Class: 213 T					
Waste Class Desc: Petroleum distillates					
Waste Class: 251 L					
Waste Class Desc: Waste oils/sludges (petroleum based)					
Waste Class: 252 L					

Map Key	Number of Records	Direction/ Distance (m)	Elev/Diff (m)	Site	DB
Waste Class Desc:		Waste crankcase oils and lubricants			
Waste Class:		253 L			
Waste Class Desc:		Emulsified oils			
98	13 of 13	E/249.9	220.8 / 11.05	Van-Di Machine LTD 192 Mary St Brantford ON N3S3C2	GEN
Generator No:	ON5025124	PO Box No:			
Status:	Registered	Country:		Canada	
Approval Years:	As of Oct 2019	Choice of Contact:			
Contam. Facility:		Co Admin:			
MHSW Facility:		Phone No Admin:			
SIC Code:					
SIC Description:					
<u>Detail(s)</u>					
Waste Class:		213 I			
Waste Class Desc:		Petroleum distillates			
Waste Class:		253 L			
Waste Class Desc:		Emulsified oils			
Waste Class:		252 L			
Waste Class Desc:		Waste crankcase oils and lubricants			
Waste Class:		213 T			
Waste Class Desc:		Petroleum distillates			
Waste Class:		251 L			
Waste Class Desc:		Waste oils/sludges (petroleum based)			
99	1 of 8	W/140.4	213.1 / 3.35	De dwa da dehs nye's/Aboriginal Health Centre 36 King St.East Brantford ON N3T 3C5	GEN
Generator No:	ON6065823	PO Box No:			
Status:		Country:			
Approval Years:	2010	Choice of Contact:			
Contam. Facility:		Co Admin:			
MHSW Facility:		Phone No Admin:			
SIC Code:	714110				
SIC Description:					
<u>Detail(s)</u>					
Waste Class:		312			
Waste Class Desc:		PATHOLOGICAL WASTES			
99	2 of 8	W/140.4	213.1 / 3.35	De dwa da dehs nye's/Aboriginal Health Centre 36 King St.East Brantford ON N3T 3C5	GEN
Generator No:	ON6065823	PO Box No:			
Status:		Country:			
Approval Years:	2012	Choice of Contact:			
Contam. Facility:		Co Admin:			
MHSW Facility:		Phone No Admin:			
SIC Code:	714110				
SIC Description:					

Map Key	Number of Records	Direction/ Distance (m)	Elev/Diff (m)	Site	DB
<u>Detail(s)</u>					
Waste Class:		312			
Waste Class Desc:		PATHOLOGICAL WASTES			
<u>99</u>	3 of 8	W/140.4	213.1 / 3.35	De dwa da dehs nye's/Aboriginal Health Centre 36 King St.East Brantford ON	GEN
Generator No:	ON6065823			PO Box No:	
Status:				Country:	
Approval Years:	2013			Choice of Contact:	
Contam. Facility:				Co Admin:	
MHSW Facility:				Phone No Admin:	
SIC Code:	714110				
SIC Description:					
<u>Detail(s)</u>					
Waste Class:		312			
Waste Class Desc:		PATHOLOGICAL WASTES			
<u>99</u>	4 of 8	W/140.4	213.1 / 3.35	De dwa da dehs nye's/Aboriginal Health Centre 36 King St.East Brantford ON N3T 3C5	GEN
Generator No:	ON6065823			PO Box No:	
Status:				Country:	Canada
Approval Years:	2016			Choice of Contact:	CO_OFFICIAL
Contam. Facility:	No			Co Admin:	
MHSW Facility:	No			Phone No Admin:	
SIC Code:	714110				
SIC Description:	714110				
<u>Detail(s)</u>					
Waste Class:		312			
Waste Class Desc:		PATHOLOGICAL WASTES			
<u>99</u>	5 of 8	W/140.4	213.1 / 3.35	De dwa da dehs nye's/Aboriginal Health Centre 36 King St.East Brantford ON N3T 3C5	GEN
Generator No:	ON6065823			PO Box No:	
Status:				Country:	Canada
Approval Years:	2015			Choice of Contact:	CO_ADMIN
Contam. Facility:	No			Co Admin:	Halil Celik
MHSW Facility:	No			Phone No Admin:	905-544-4320 Ext.229
SIC Code:	714110				
SIC Description:	714110				
<u>Detail(s)</u>					
Waste Class:		312			
Waste Class Desc:		PATHOLOGICAL WASTES			
<u>99</u>	6 of 8	W/140.4	213.1 / 3.35	De dwa da dehs nye's/Aboriginal Health Centre 36 King St.East	GEN

Map Key	Number of Records	Direction/ Distance (m)	Elev/Diff (m)	Site	DB
Brantford ON N3T 3C5					
Generator No:	ON6065823			PO Box No:	
Status:				Country:	Canada
Approval Years:	2014			Choice of Contact:	CO_ADMIN
Contam. Facility:	No			Co Admin:	Halil Celik
MHSW Facility:	No			Phone No Admin:	905-544-4320 Ext.229
SIC Code:	714110				
SIC Description:		714110			
<u>Detail(s)</u>					
Waste Class:		312			
Waste Class Desc:		PATHOLOGICAL WASTES			
<u>99</u>	7 of 8	W/140.4	213.1 / 3.35	De dwa da dehs nye's/Aboriginal Health Centre 36 King St.East Brantford ON N3T 3C5	GEN
Generator No:	ON6065823			PO Box No:	
Status:	Registered			Country:	Canada
Approval Years:	As of Dec 2018			Choice of Contact:	
Contam. Facility:				Co Admin:	
MHSW Facility:				Phone No Admin:	
SIC Code:					
SIC Description:					
<u>Detail(s)</u>					
Waste Class:		312 P			
Waste Class Desc:		Pathological wastes			
<u>99</u>	8 of 8	W/140.4	213.1 / 3.35	De dwa da dehs nye's/Aboriginal Health Centre 36 King St.East Brantford ON N3T 3C5	GEN
Generator No:	ON6065823			PO Box No:	
Status:	Registered			Country:	Canada
Approval Years:	As of Oct 2019			Choice of Contact:	
Contam. Facility:				Co Admin:	
MHSW Facility:				Phone No Admin:	
SIC Code:					
SIC Description:					
<u>Detail(s)</u>					
Waste Class:		312 P			
Waste Class Desc:		Pathological wastes			
<u>100</u>	1 of 4	W/23.9	210.9 / 1.07	BRANTFORD, CORP. OF THE CITY OF 44 COLBORNE STREET BRANTFORD ON N3T 2G2	GEN
Generator No:	ON0038709			PO Box No:	
Status:				Country:	
Approval Years:	92,93,97			Choice of Contact:	
Contam. Facility:				Co Admin:	
MHSW Facility:				Phone No Admin:	
SIC Code:	8352				
SIC Description:		FINAN./ECON. ADMIN.			

Map Key	Number of Records	Direction/ Distance (m)	Elev/Diff (m)	Site	DB
<u>Detail(s)</u>					
Waste Class:		146			
Waste Class Desc:		OTHER SPECIFIED INORGANICS			
Waste Class:		221			
Waste Class Desc:		LIGHT FUELS			
100	2 of 4	W/23.9	210.9 / 1.07	BRANTFORD, CORP. OF THE CITY OF 05-941 44 COLBORNE STREET, BRANTFORD C/O CITY HALL, 100 WELLINGTON SQUARE BRANTFORD ON N3T 2G2	GEN
Generator No:		ON0038709		PO Box No:	
Status:				Country:	
Approval Years:		94,95,96		Choice of Contact:	
Contam. Facility:				Co Admin:	
MHSW Facility:				Phone No Admin:	
SIC Code:		8352			
SIC Description:		FINAN./ECON. ADMIN.			
<u>Detail(s)</u>					
Waste Class:		146			
Waste Class Desc:		OTHER SPECIFIED INORGANICS			
Waste Class:		221			
Waste Class Desc:		LIGHT FUELS			
100	3 of 4	W/23.9	210.9 / 1.07	BRANTFORD, CORPORATION OF THE CITY OF 44 COLBORNE STREET BRANTFORD ON N3T 2G2	GEN
Generator No:		ON0038709		PO Box No:	
Status:				Country:	
Approval Years:		98,99,00,01,02,03		Choice of Contact:	
Contam. Facility:				Co Admin:	
MHSW Facility:				Phone No Admin:	
SIC Code:		8352			
SIC Description:		FINAN./ECON. ADMIN.			
<u>Detail(s)</u>					
Waste Class:		146			
Waste Class Desc:		OTHER SPECIFIED INORGANICS			
Waste Class:		221			
Waste Class Desc:		LIGHT FUELS			
100	4 of 4	W/23.9	210.9 / 1.07	BRANTFORD, CORPORATION OF THE CITY OF 44 COLBORNE STREET BRANTFORD ON N3T 2G2	GEN
Generator No:		ON0038709		PO Box No:	
Status:				Country:	
Approval Years:		04		Choice of Contact:	
Contam. Facility:				Co Admin:	
MHSW Facility:				Phone No Admin:	
SIC Code:					
SIC Description:					

Map Key	Number of Records	Direction/ Distance (m)	Elev/Diff (m)	Site	DB
101	1 of 1	W/212.6	214.5 / 4.74	Cowell Pharmacy Limited 16-24 Darling Street Brantford ON	GEN
Generator No:	ON5130799			PO Box No:	
Status:				Country:	
Approval Years:	2012			Choice of Contact:	
Contam. Facility:				Co Admin:	
MHSW Facility:				Phone No Admin:	
SIC Code:	414510				
SIC Description:	Pharmaceuticals and Pharmacy Supplies Wholesaler-Distributors				
102	1 of 1	W/248.9	214.8 / 5.04	Tschirharts Custom Billiards Inc. 50 King St Brantford ON N3T 3C7	SCT
Established:	1982				
Plant Size (ft²):					
Employment:	2				
--Details--					
Description:	Sporting and Athletic Goods Manufacturing				
SIC/NAICS Code:	339920				
103	1 of 1	W/48.4	211.0 / 1.18	First Impressions Signs & Designs 45 Colborne St Brantford ON N3T 2G3	SCT
Established:	1999				
Plant Size (ft²):	3000				
Employment:	2				
--Details--					
Description:	Sign Manufacturing				
SIC/NAICS Code:	339950				
104	1 of 3	W/49.0	210.9 / 1.13	CITY SIGN & DISPLAY 35 COLBORNE ST BRANTFORD ON N3T 2G3	SCT
Established:	0000				
Plant Size (ft²):	0				
Employment:	2				
--Details--					
Description:	SIGNS AND ADVERTISING SPECIALTIES				
SIC/NAICS Code:	3993				
104	2 of 3	W/49.0	210.9 / 1.13	CITY SIGN & DISPLAY INC. 35 Colborne St Brantford ON N3T 2G3	SCT
Established:	0000				
Plant Size (ft²):	0				
Employment:	2				

Map Key	Number of Records	Direction/ Distance (m)	Elev/Diff (m)	Site	DB
--Details--					
Description:		Sign Manufacturing			
SIC/NAICS Code:		339950			
104	3 of 3	W/49.0	210.9 / 1.13	City Sign Brantford Inc. 35 Colborne St Brantford ON N3T 2G3	SCT
Established:		9/1/2004			
Plant Size (ft²):					
Employment:					
--Details--					
Description:		Sign Manufacturing			
SIC/NAICS Code:		339950			
Description:		Sign Manufacturing			
SIC/NAICS Code:		339950			
105	1 of 2	W/9.5	210.8 / 1.04	Ryden Developments Inc. 22 Colborne St. Brantford ON N3T2G2	GEN
Generator No:		ON4147652		PO Box No:	
Status:				Country: Canada	
Approval Years:		2015		Choice of Contact: CO_OFFICIAL	
Contam. Facility:		No		Co Admin:	
MHSW Facility:		No		Phone No Admin:	
SIC Code:		238299, 238291			
SIC Description:		ALL OTHER BUILDING EQUIPMENT CONTRACTORS, ELEVATOR AND ESCALATOR INSTALLATION CONTRACTORS			
Detail(s)					
Waste Class:		252			
Waste Class Desc:		WASTE OILS & LUBRICANTS			
105	2 of 2	W/9.5	210.8 / 1.04	ROYAL BANK OF CANADA 22 COLBORNE STREET BRANTFORD ON N3T 2G2	GEN
Generator No:		ON9543477		PO Box No:	
Status:		Registered		Country: Canada	
Approval Years:		As of Dec 2017		Choice of Contact:	
Contam. Facility:				Co Admin:	
MHSW Facility:				Phone No Admin:	
SIC Code:					
SIC Description:					
Detail(s)					
Waste Class:		150 L			
Waste Class Desc:		Inert organic wastes			
Waste Class:		221 L			
Waste Class Desc:		Light fuels			

Map Key	Number of Records	Direction/ Distance (m)	Elev/Diff (m)	Site	DB
106	1 of 13	E/69.0	219.4 / 9.61	MINUTEMAN PRESS 603 COLBORNE STREET EAST UNIT 3 BRANTFORD ON N3S 7S8	GEN
Generator No:	ON0443911			PO Box No:	
Status:				Country:	
Approval Years:	98,99			Choice of Contact:	
Contam. Facility:				Co Admin:	
MHSW Facility:				Phone No Admin:	
SIC Code:	2811				
SIC Description:	BUSINESS FORMS PRINT.				
<u>Detail(s)</u>					
Waste Class:	264				
Waste Class Desc:	PHOTOPROCESSING WASTES				
106	2 of 13	E/69.0	219.4 / 9.61	MINUTEMAN PRESS 603 COLBORNE STREET EAST, UNIT 3 BRANTFORD ON N3S 7S8	GEN
Generator No:	ON0443911			PO Box No:	
Status:				Country:	
Approval Years:	00,01,02,03,04			Choice of Contact:	
Contam. Facility:				Co Admin:	
MHSW Facility:				Phone No Admin:	
SIC Code:	2811				
SIC Description:	BUSINESS FORMS PRINT.				
<u>Detail(s)</u>					
Waste Class:	264				
Waste Class Desc:	PHOTOPROCESSING WASTES				
Waste Class:	265				
Waste Class Desc:	GRAPHIC ART WASTES				
106	3 of 13	E/69.0	219.4 / 9.61	ZEHRS MARKETS 603 COLBORNE STREET BRANTFORD MARKET PLACE BRANTFORD ON N3S 7S8	GEN
Generator No:	ON1680012			PO Box No:	
Status:				Country:	
Approval Years:	94,95,96,97,98			Choice of Contact:	
Contam. Facility:				Co Admin:	
MHSW Facility:				Phone No Admin:	
SIC Code:	6571				
SIC Description:	CAMERA/PHOTO. SUPPLY				
<u>Detail(s)</u>					
Waste Class:	264				
Waste Class Desc:	PHOTOPROCESSING WASTES				
106	4 of 13	E/69.0	219.4 / 9.61	ZEHRS MARKETS BRANTFORD MARKET PLACE 603 COLBORNE STREET BRANTFORD ON N3S 7S8	GEN

Map Key	Number of Records	Direction/ Distance (m)	Elev/Diff (m)	Site	DB
Generator No: ON1680012 Status: Approval Years: 99,00,01 Contam. Facility: MHSW Facility: SIC Code: 6571 SIC Description: CAMERA/PHOTO. SUPPLY PO Box No: Country: Choice of Contact: Co Admin: Phone No Admin:					
Detail(s)					
Waste Class: 264 Waste Class Desc: PHOTOPROCESSING WASTES					
106	5 of 13	E/69.0	219.4 / 9.61	Colborne Place Dental Office 603 Colborne St Brantford ON N3S 7S8	SCT
Established: Plant Size (ft²): Employment:					
--Details--					
Description: Medical Equipment and Supplies Manufacturing SIC/NAICS Code: 339110 Description: Offices of All Other Health Practitioners SIC/NAICS Code: 621390					
106	6 of 13	E/69.0	219.4 / 9.61	Zehrs Markets 603 Colborne St. Brantford ON N3S 7S8	SPL
Ref No: 4342-6JDQTW Site No: Incident Dt: 11/21/2005 Year: Incident Cause: Pipe Or Hose Leak Incident Event: Contaminant Code: Contaminant Name: REFRIGERANT GAS, N.O.S. Contaminant Limit 1: Contam Limit Freq 1: Contaminant UN No 1: Environment Impact: Possible Nature of Impact: Air Pollution Receiving Medium: Air Receiving Env: MOE Response: Dt MOE Arvl on Scn: MOE Reported Dt: 11/22/2005 Dt Document Closed: Incident Reason: Unknown - Reason not determined Site Name: Zehrs Market<UNOFFICIAL> Site County/District: Site Geo Ref Meth: Incident Summary: Zehrs Market - 200 kg refrigerant spill. Contaminant Qty:					
Discharger Report: 0 Material Group: Gases/Particulate Health/Env Conseq: Client Type: Sector Type: Other Agency Involved: Nearest Watercourse: Site Address: Site District Office: Guelph Site Postal Code: Site Region: Site Municipality: Brantford Site Lot: Site Conc: Northing: Easting: Site Geo Ref Accu: Site Map Datum: SAC Action Class: Air Spills - Gases and Vapours Source Type:					
106	7 of 13	E/69.0	219.4 / 9.61	603 Colborne St., Brantford, ON Brantford ON	SPL

Map Key	Number of Records	Direction/ Distance (m)	Elev/Diff (m)	Site	DB
	8172-6K2MD6			Discharger Report: 0 Material Group: Gases/Particulate Health/Env Conseq: Client Type: Sector Type: Other Plant Agency Involved: Nearest Watercourse: Site Address: Site District Office: Guelph Site Postal Code: Site Region: Site Municipality: Brantford Site Lot: Site Conc: Northing: Easting: Site Geo Ref Accu: Site Map Datum: SAC Action Class: Air Spills - Gases and Vapours Source Type:	
	12/13/2005				
	FREON R-507				
	Confirmed				
	Air Pollution				
	Air				
	12/13/2005				
	Zehrs Market<UNOFFICIAL>				
	Zehrs Market- release of Freon R-507 to atmosphere				
106	8 of 13	E/69.0	219.4 / 9.61	Zehrs<UNOFFICIAL> 603 Colborne St. Brantford ON N3S 7S8	SPL
	7482-7NPP64			Discharger Report: Material Group: Health/Env Conseq: Client Type: Sector Type: Other Agency Involved: Nearest Watercourse: Site Address: Site District Office: Site Postal Code: Site Region: Site Municipality: Brantford Site Lot: Site Conc: Northing: Easting: Site Geo Ref Accu: Site Map Datum: SAC Action Class: Air Spills - Gases and Vapours Source Type:	
	Discharge or Emission to Air				
	REFRIGERANT GAS, N.O.S.				
	Not Anticipated				
	Air Pollution				
	1/27/2009				
	Equipment Failure - Malfunction of system components				
	Zehrs<UNOFFICIAL>				
	Zehrs Brantford - 250 lb R507 to atm				
	250 lb				
106	9 of 13	E/69.0	219.4 / 9.61	Flynn Canada Ltd. 603 Colborne St. Brantford ON	SPL

Map Key	Number of Records	Direction/ Distance (m)	Elev/Diff (m)	Site	DB
Ref No:	6065-9ZGMYK			Discharger Report:	
Site No:	NA			Material Group:	
Incident Dt:	8/17/2015			Health/Env Conseq:	
Year:				Client Type:	
Incident Cause:				Sector Type:	Unknown / N/A
Incident Event:				Agency Involved:	
Contaminant Code:	14			Nearest Watercourse:	
Contaminant Name:	TAR			Site Address:	603 Colborne St.
Contaminant Limit 1:				Site District Office:	
Contam Limit Freq 1:				Site Postal Code:	
Contaminant UN No 1:				Site Region:	
Environment Impact:				Site Municipality:	Brantford
Nature of Impact:				Site Lot:	
Receiving Medium:				Site Conc:	
Receiving Env:				Northing:	
MOE Response:	No			Easting:	
Dt MOE Arvl on Scn:				Site Geo Ref Accu:	
MOE Reported Dt:	8/17/2015			Site Map Datum:	
Dt Document Closed:				SAC Action Class:	Land Spills
Incident Reason:	Unknown / N/A			Source Type:	
Site Name:	Frank's No Frills<UNOFFICIAL>				
Site County/District:					
Site Geo Ref Meth:					
Incident Summary:	Frank No Frills: 600 L tar to ground, CB, cleaning				
Contaminant Qty:	600 L				

106	10 of 13	E/69.0	219.4 / 9.61	Loblaw Companies Inc 603 Colborne St. Brantford ON N3S 7S8	GEN
Generator No:	ON8905400			PO Box No:	
Status:				Country:	Canada
Approval Years:	2016			Choice of Contact:	CO_OFFICIAL
Contam. Facility:	No			Co Admin:	James Williams
MHSW Facility:	No			Phone No Admin:	6472883298 Ext.
SIC Code:	445110				
SIC Description:	SUPERMARKETS AND OTHER GROCERY (EXCEPT CONVENIENCE) STORES				
Detail(s)					
Waste Class:	312				
Waste Class Desc:	PATHOLOGICAL WASTES				

106	11 of 13	E/69.0	219.4 / 9.61	Loblaw Companies Inc 603 Colborne St. Brantford ON N3S 7S8	GEN
Generator No:	ON8905400			PO Box No:	
Status:				Country:	Canada
Approval Years:	2015			Choice of Contact:	CO_OFFICIAL
Contam. Facility:	No			Co Admin:	James Williams
MHSW Facility:	No			Phone No Admin:	6472883298 Ext.
SIC Code:	445110				
SIC Description:	SUPERMARKETS AND OTHER GROCERY (EXCEPT CONVENIENCE) STORES				
Detail(s)					
Waste Class:	312				
Waste Class Desc:	PATHOLOGICAL WASTES				

Map Key	Number of Records	Direction/ Distance (m)	Elev/Diff (m)	Site	DB
106	12 of 13	E/69.0	219.4 / 9.61	LOBLAWS INC. 603 Colborne St. Brantford ON N3S 7S8	GEN
Generator No:	ON8905400			PO Box No:	
Status:	Registered			Country:	Canada
Approval Years:	As of Dec 2018			Choice of Contact:	
Contam. Facility:				Co Admin:	
MHSW Facility:				Phone No Admin:	
SIC Code:					
SIC Description:					
<u>Detail(s)</u>					
Waste Class:	212 I				
Waste Class Desc:	Aliphatic solvents and residues				
Waste Class:	312 P				
Waste Class Desc:	Pathological wastes				
106	13 of 13	E/69.0	219.4 / 9.61	LOBLAWS INC. 603 Colborne St. Brantford ON N3S 7S8	GEN
Generator No:	ON8905400			PO Box No:	
Status:	Registered			Country:	Canada
Approval Years:	As of Oct 2019			Choice of Contact:	
Contam. Facility:				Co Admin:	
MHSW Facility:				Phone No Admin:	
SIC Code:					
SIC Description:					
<u>Detail(s)</u>					
Waste Class:	312 P				
Waste Class Desc:	Pathological wastes				
Waste Class:	212 I				
Waste Class Desc:	Aliphatic solvents and residues				
107	1 of 1	E/52.2	219.9 / 10.08	616 Colborne Street Brantford ON	SPL
Ref No:	4667-AM3PYQ			Discharger Report:	
Site No:				Material Group:	
Incident Dt:	5/5/2017			Health/Env Conseq:	2 - Minor Environment
Year:				Client Type:	
Incident Cause:				Sector Type:	Miscellaneous Industrial
Incident Event:	Overflow/Surcharge			Agency Involved:	
Contaminant Code:	12			Nearest Watercourse:	
Contaminant Name:	GASOLINE			Site Address:	616 Colborne Street
Contaminant Limit 1:				Site District Office:	Guelph
Contam Limit Freq 1:				Site Postal Code:	
Contaminant UN No 1:	1203			Site Region:	West Central
Environment Impact:				Site Municipality:	Brantford
Nature of Impact:				Site Lot:	
Receiving Medium:				Site Conc:	
Receiving Env:	Surface Water			Northing:	4775495.01
MOE Response:				Easting:	556476.24
Dt MOE Arvl on Scn:				Site Geo Ref Accu:	
MOE Reported Dt:	5/5/2017			Site Map Datum:	
Dt Document Closed:				SAC Action Class:	
Incident Reason:	Operator/Human Error			Source Type:	Structure

Map Key	Number of Records	Direction/ Distance (m)	Elev/Diff (m)	Site	DB
Site Name:		Esso Gas Station<UNOFFICIAL>			
Site County/District:		County of Brant			
Site Geo Ref Meth:					
Incident Summary:		ESSO - Gasoline spill to paved area and cb - Brantford			
Contaminant Qty:		0 other - see incident description			
108	1 of 1	E/5.5	219.8 / 10.05	CANGO 618 COLBORNE ST BRANTFORD ON N3S3P7	RST
Headcode:		1186800			
Headcode Desc:		Service Stations-Gasoline, Oil & Natural Gas			
Phone:		5197531821			
List Name:					
Description:					
109	1 of 1	E/6.4	219.8 / 10.05	GASRITE INTERNATIONAL CORP 620 COLBORNE ST E BRANTFORD ON N3S3P7	PRT
Location ID:		2055			
Type:		retail			
Expiry Date:		1996-01-31			
Capacity (L):		159110			
Licence #:		0054087001			
110	1 of 1	W/41.0	209.2 / -0.57	Brant Ave. & Iconn Drive Brantford ON	SPL
Ref No:		1142-6C3RVH			
Site No:					
Incident Dt:		5/4/2005			
Year:					
Incident Cause:		Discharge Or Bypass To A Watercourse			
Incident Event:					
Contaminant Code:					
Contaminant Name:					
Contaminant Limit 1:					
Contam Limit Freq 1:					
Contaminant UN No 1:					
Environment Impact:		Possible			
Nature of Impact:		Surface Water Pollution			
Receiving Medium:		Water			
Receiving Env:					
MOE Response:					
Dt MOE Arvl on Scn:					
MOE Reported Dt:		5/4/2005			
Dt Document Closed:					
Incident Reason:		Unknown - Reason not determined			
Site Name:		Lorne Bridge outfall<UNOFFICIAL>			
Site County/District:					
Site Geo Ref Meth:					
Incident Summary:		Spill of ukn. substance to Grand River.			
Contaminant Qty:					
111	1 of 1	E/55.6	220.0 / 10.22	JIFFY LUBE 626 COLBORNE ST BRANTFORD ON N3S3P7	RST

Map Key	Number of Records	Direction/ Distance (m)	Elev/Diff (m)	Site	DB
Headcode: 00921430 Headcode Desc: OIL CHANGES & LUBRICATION SERVICE Phone: 5197510626 List Name: INFO-DIRECT(TM) BUSINESS FILE Description:					
112	1 of 2	E/8.0	219.8 / 10.05	JIFFY LUBE 626 COLBORNE BRANTFORD ON N3S3P7	RST
Headcode: 00921430 Headcode Desc: OIL CHANGES & LUBRICATION SERVICE Phone: List Name: Description:					
112	2 of 2	E/8.0	219.8 / 10.05	JIFFY LUBE 626 COLBORNE BRANTFORD ON N3S3P7	RST
Headcode: 00921430 Headcode Desc: OIL CHANGES & LUBRICATION SERVICE Phone: 5197510626 List Name: Description:					
113	1 of 2	W/15.0	210.5 / 0.66	COLBORNE AND BRANT STREET OUTFALL<UNOFFICIAL> Brantford ON	SPL
Ref No: 6862-63CNG4 Site No: Incident Dt: 7/29/2004 Year: Incident Cause: Unknown Incident Event: Contaminant Code: Contaminant Name: Contaminant Limit 1: Contam Limit Freq 1: Contaminant UN No 1: Environment Impact: Possible Nature of Impact: Surface Water Pollution Receiving Medium: Water Receiving Env: MOE Response: Dt MOE Arvl on Scn: MOE Reported Dt: 7/29/2004 Dt Document Closed: Incident Reason: Site Name: COLBORNE AND BRANT STREET OUTFALL<UNOFFICIAL> Site County/District: Site Geo Ref Meth: Incident Summary: Outfall spill: Source ukn, possible paint Contaminant Qty:					
Discharger Report: Material Group: Miscellaneous Health/Env Conseq: Client Type: Sector Type: Other Agency Involved: Nearest Watercourse: Site Address: Site District Office: Guelph Site Postal Code: Site Region: West Central Site Municipality: Brantford Site Lot: Site Conc: Northing: Easting: Site Geo Ref Accu: Site Map Datum: SAC Action Class: Spill to Inland Watercourses Source Type:					
113	2 of 2	W/15.0	210.5 / 0.66	Northwest Floor Underlayment (subcontractor to Vicano)<UNOFFICIAL> Colborne St at Brant Ave, Outfall #79	SPL

Map Key	Number of Records	Direction/ Distance (m)	Elev/Diff (m)	Site	DB
Brantford ON					
Ref No:	8171-8T9LVM			Discharger Report:	
Site No:				Material Group:	
Incident Dt:	11-APR-12			Health/Env Conseq:	
Year:				Client Type:	
Incident Cause:	Unknown			Sector Type:	Unknown
Incident Event:				Agency Involved:	
Contaminant Code:	13			Nearest Watercourse:	
Contaminant Name:	FUEL (N.O.S.)			Site Address:	Colborne St at Brant Ave, Outfall #79
Contaminant Limit 1:				Site District Office:	
Contam Limit Freq 1:				Site Postal Code:	
Contaminant UN No 1:				Site Region:	
Environment Impact:	Confirmed			Site Municipality:	Brantford
Nature of Impact:	Surface Water Pollution			Site Lot:	
Receiving Medium:	Sewage - Municipal/Private and Commercial			Site Conc:	
Receiving Env:				Northing:	
MOE Response:	No Field Response			Easting:	
Dt MOE Arvl on Scn:				Site Geo Ref Accu:	
MOE Reported Dt:	11-APR-12			Site Map Datum:	
Dt Document Closed:	18-MAY-12			SAC Action Class:	Primary Assessment of Spills
Incident Reason:	Unknown - Reason not determined			Source Type:	
Site Name:	sheen in Grand R<UNOFFICIAL>				
Site County/District:					
Site Geo Ref Meth:					
Incident Summary:	City of Brantford: sheen on Grand R., unkn source				
Contaminant Qty:					

114	1 of 1	E/9.6	219.8 / 10.05	Colborne Street and Brett Street Brantford ON	SPL
Ref No:	7265-A45QJP			Discharger Report:	
Site No:	NA			Material Group:	
Incident Dt:	11/10/2015			Health/Env Conseq:	
Year:				Client Type:	
Incident Cause:				Sector Type:	Unknown / N/A
Incident Event:				Agency Involved:	
Contaminant Code:	15			Nearest Watercourse:	
Contaminant Name:	OIL (PETROLEUM BASED, NOT SPECIFIED)			Site Address:	Colborne Street and Brett Street
Contaminant Limit 1:				Site District Office:	
Contam Limit Freq 1:				Site Postal Code:	
Contaminant UN No 1:				Site Region:	
Environment Impact:				Site Municipality:	Brantford
Nature of Impact:				Site Lot:	
Receiving Medium:				Site Conc:	
Receiving Env:				Northing:	4776688
MOE Response:	No			Easting:	561742
Dt MOE Arvl on Scn:				Site Geo Ref Accu:	
MOE Reported Dt:	11/10/2015			Site Map Datum:	
Dt Document Closed:				SAC Action Class:	Watercourse Spills
Incident Reason:	Operator/Human Error			Source Type:	
Site Name:	Intersection<UNOFFICIAL>				
Site County/District:					
Site Geo Ref Meth:					
Incident Summary:	MVA: operating fluids to grd and possibly cb's in Brantford				
Contaminant Qty:	0 other - see incident description				

115	1 of 1	E/53.2	221.0 / 11.22	2598789 Ontario Inc. 630 Colborne Street East Brantford ON N3S 3P8	GEN
Generator No:	ON7620753			PO Box No:	

Map Key	Number of Records	Direction/ Distance (m)	Elev/Diff (m)	Site	DB
---------	-------------------	-------------------------	---------------	------	----

Status: Registered
Approval Years: As of Jul 2019
Contam. Facility:
MHSW Facility:
SIC Code:
SIC Description:

Country: Canada
Choice of Contact:
Co Admin:
Phone No Admin:

Detail(s)

Waste Class: 221 L
Waste Class Desc: Light fuels

Waste Class: 221 I
Waste Class Desc: Light fuels

116	1 of 15	W/52.5	212.9 / 3.08	GVT. OF CAN. - NATIONAL DEFENCE CFG 56 FIELD REGIMENT 18 BRANT AVENUE BRANTFORD ON N3T 3G5	GEN
---------------------	---------	--------	--------------	--	-----

Generator No: ON0046513
Status:
Approval Years: 86,87,88,89
Contam. Facility:
MHSW Facility:
SIC Code: 8111
SIC Description: DEFENCE SERVICES

PO Box No:
Country:
Choice of Contact:
Co Admin:
Phone No Admin:

Detail(s)

Waste Class: 221
Waste Class Desc: LIGHT FUELS

Waste Class: 145
Waste Class Desc: PAINT/PIGMENT/COATING RESIDUES

Waste Class: 212
Waste Class Desc: ALIPHATIC SOLVENTS

Waste Class: 213
Waste Class Desc: PETROLEUM DISTILLATES

Waste Class: 241
Waste Class Desc: HALOGENATED SOLVENTS

Waste Class: 252
Waste Class Desc: WASTE OILS & LUBRICANTS

116	2 of 15	W/52.5	212.9 / 3.08	GVT. OF CAN. - NATIONAL DEFENCE BRANTFORD ARMOURY 18 BRANT AVENUE BRANTFORD ON N3T 3G5	GEN
---------------------	---------	--------	--------------	--	-----

Generator No: ON0046513
Status:
Approval Years: 90
Contam. Facility:
MHSW Facility:
SIC Code: 8111
SIC Description: DEFENCE SERVICES

PO Box No:
Country:
Choice of Contact:
Co Admin:
Phone No Admin:

Detail(s)

Waste Class: 145

Map Key	Number of Records	Direction/ Distance (m)	Elev/Diff (m)	Site	DB
Waste Class Desc:		PAINT/PIGMENT/COATING RESIDUES			
Waste Class:		212			
Waste Class Desc:		ALIPHATIC SOLVENTS			
Waste Class:		213			
Waste Class Desc:		PETROLEUM DISTILLATES			
Waste Class:		221			
Waste Class Desc:		LIGHT FUELS			
Waste Class:		241			
Waste Class Desc:		HALOGENATED SOLVENTS			
Waste Class:		252			
Waste Class Desc:		WASTE OILS & LUBRICANTS			
116	3 of 15	W/52.5	212.9 / 3.08	GVT. OF CAN. - NATIONAL DEFENCE 18-062 BRANTFORD ARMOURY 18 BRANT AVENUE BRANTFORD ON N3T 3G5	GEN
Generator No:		ON0046513		PO Box No:	
Status:				Country:	
Approval Years:		92,93,94,95,96,97		Choice of Contact:	
Contam. Facility:				Co Admin:	
MHSW Facility:				Phone No Admin:	
SIC Code:		8111			
SIC Description:		DEFENCE SERVICES			
<u>Detail(s)</u>					
Waste Class:		113			
Waste Class Desc:		ACID WASTE - OTHER METALS			
Waste Class:		121			
Waste Class Desc:		ALKALINE WASTES - HEAVY METALS			
Waste Class:		145			
Waste Class Desc:		PAINT/PIGMENT/COATING RESIDUES			
Waste Class:		148			
Waste Class Desc:		INORGANIC LABORATORY CHEMICALS			
Waste Class:		212			
Waste Class Desc:		ALIPHATIC SOLVENTS			
Waste Class:		213			
Waste Class Desc:		PETROLEUM DISTILLATES			
Waste Class:		221			
Waste Class Desc:		LIGHT FUELS			
Waste Class:		241			
Waste Class Desc:		HALOGENATED SOLVENTS			
Waste Class:		251			
Waste Class Desc:		OIL SKIMMINGS & SLUDGES			
Waste Class:		252			
Waste Class Desc:		WASTE OILS & LUBRICANTS			
116	4 of 15	W/52.5	212.9 / 3.08	DEPT. OF NATIONAL DEFENCE BRANTFORD ARMOURY 18 BRANT AVENUE	GEN

Map Key	Number of Records	Direction/ Distance (m)	Elev/Diff (m)	Site	DB
BRANTFORD ON N3T 3G5					
Generator No:	ON0046513			PO Box No:	
Status:				Country:	
Approval Years:	98,99,00,01,02,03,04,05,06,07,08			Choice of Contact:	
Contam. Facility:				Co Admin:	
MHSW Facility:				Phone No Admin:	
SIC Code:	8111				
SIC Description:		DEFENCE SERVICES			
<u>Detail(s)</u>					
Waste Class:		145			
Waste Class Desc:		PAINT/PIGMENT/COATING RESIDUES			
Waste Class:		148			
Waste Class Desc:		INORGANIC LABORATORY CHEMICALS			
Waste Class:		212			
Waste Class Desc:		ALIPHATIC SOLVENTS			
Waste Class:		213			
Waste Class Desc:		PETROLEUM DISTILLATES			
Waste Class:		221			
Waste Class Desc:		LIGHT FUELS			
Waste Class:		241			
Waste Class Desc:		HALOGENATED SOLVENTS			
Waste Class:		251			
Waste Class Desc:		OIL SKIMMINGS & SLUDGES			
Waste Class:		252			
Waste Class Desc:		WASTE OILS & LUBRICANTS			
Waste Class:		331			
Waste Class Desc:		WASTE COMPRESSED GASES			
Waste Class:		113			
Waste Class Desc:		ACID WASTE - OTHER METALS			
Waste Class:		121			
Waste Class Desc:		ALKALINE WASTES - HEAVY METALS			

116	5 of 15	W/52.5	212.9 / 3.08	Sinnamon Bros. Ltd. 487 Brant County Rd 18 RR 8 Brantford ON N3T 5M1	SCT
---------------------	---------	---------------	---------------------	---	------------

Established: 01-JUL-88
Plant Size (ft²): 25000
Employment:

--Details--

Description: Chemical Fertilizer (except Potash) Manufacturing
SIC/NAICS Code: 325313

Description: Other Snack Food Manufacturing
SIC/NAICS Code: 311919

Description: Rice Milling and Malt Manufacturing
SIC/NAICS Code: 311214

Map Key	Number of Records	Direction/ Distance (m)	Elev/Diff (m)	Site	DB
---------	-------------------	-------------------------	---------------	------	----

116	6 of 15	W/52.5	212.9 / 3.08	DEPT. OF NATIONAL DEFENCE BRANTFORD ARMOURY 18 BRANT AVENUE BRANTFORD ON N3T 3G5	GEN
Generator No:	ON0046513			PO Box No:	
Status:				Country:	
Approval Years:	2009			Choice of Contact:	
Contam. Facility:				Co Admin:	
MHSW Facility:				Phone No Admin:	
SIC Code:	911110				
SIC Description:	Defence Services				
<u>Detail(s)</u>					
Waste Class:	121				
Waste Class Desc:	ALKALINE WASTES - HEAVY METALS				
Waste Class:	113				
Waste Class Desc:	ACID WASTE - OTHER METALS				
Waste Class:	145				
Waste Class Desc:	PAINT/PIGMENT/COATING RESIDUES				
Waste Class:	148				
Waste Class Desc:	INORGANIC LABORATORY CHEMICALS				
Waste Class:	212				
Waste Class Desc:	ALIPHATIC SOLVENTS				
Waste Class:	213				
Waste Class Desc:	PETROLEUM DISTILLATES				
Waste Class:	221				
Waste Class Desc:	LIGHT FUELS				
Waste Class:	241				
Waste Class Desc:	HALOGENATED SOLVENTS				
Waste Class:	251				
Waste Class Desc:	OIL SKIMMINGS & SLUDGES				
Waste Class:	252				
Waste Class Desc:	WASTE OILS & LUBRICANTS				
Waste Class:	331				
Waste Class Desc:	WASTE COMPRESSED GASES				

116	7 of 15	W/52.5	212.9 / 3.08	DEPT. OF NATIONAL DEFENCE BRANTFORD ARMOURY 18 BRANT AVENUE BRANTFORD ON N3T 3G5	GEN
Generator No:	ON0046513			PO Box No:	
Status:				Country:	
Approval Years:	2010			Choice of Contact:	
Contam. Facility:				Co Admin:	
MHSW Facility:				Phone No Admin:	
SIC Code:	911110				
SIC Description:	Defence Services				
<u>Detail(s)</u>					
Waste Class:	331				

Map Key	Number of Records	Direction/ Distance (m)	Elev/Diff (m)	Site	DB
Waste Class Desc:		WASTE COMPRESSED GASES			
Waste Class:		241			
Waste Class Desc:		HALOGENATED SOLVENTS			
Waste Class:		212			
Waste Class Desc:		ALIPHATIC SOLVENTS			
Waste Class:		251			
Waste Class Desc:		OIL SKIMMINGS & SLUDGES			
Waste Class:		252			
Waste Class Desc:		WASTE OILS & LUBRICANTS			
Waste Class:		145			
Waste Class Desc:		PAINT/PIGMENT/COATING RESIDUES			
Waste Class:		113			
Waste Class Desc:		ACID WASTE - OTHER METALS			
Waste Class:		148			
Waste Class Desc:		INORGANIC LABORATORY CHEMICALS			
Waste Class:		213			
Waste Class Desc:		PETROLEUM DISTILLATES			
Waste Class:		221			
Waste Class Desc:		LIGHT FUELS			
Waste Class:		121			
Waste Class Desc:		ALKALINE WASTES - HEAVY METALS			

[116](#) 8 of 15 **W/52.5** **212.9 / 3.08** **DEPT. OF NATIONAL DEFENCE
BRANTFORD ARMOURY 18 BRANT AVENUE
BRANTFORD ON N3T 3G5** **GEN**

Generator No:	ON0046513	PO Box No:	
Status:		Country:	
Approval Years:	2011	Choice of Contact:	
Contam. Facility:		Co Admin:	
MHSW Facility:		Phone No Admin:	
SIC Code:	911110		
SIC Description:	Defence Services		

Detail(s)

Waste Class:	148
Waste Class Desc:	INORGANIC LABORATORY CHEMICALS
Waste Class:	113
Waste Class Desc:	ACID WASTE - OTHER METALS
Waste Class:	212
Waste Class Desc:	ALIPHATIC SOLVENTS
Waste Class:	221
Waste Class Desc:	LIGHT FUELS
Waste Class:	241
Waste Class Desc:	HALOGENATED SOLVENTS
Waste Class:	213
Waste Class Desc:	PETROLEUM DISTILLATES

Map Key	Number of Records	Direction/ Distance (m)	Elev/Diff (m)	Site	DB
Waste Class:		331			
Waste Class Desc:		WASTE COMPRESSED GASES			
Waste Class:		252			
Waste Class Desc:		WASTE OILS & LUBRICANTS			
Waste Class:		251			
Waste Class Desc:		OIL SKIMMINGS & SLUDGES			
Waste Class:		145			
Waste Class Desc:		PAINT/PIGMENT/COATING RESIDUES			
Waste Class:		121			
Waste Class Desc:		ALKALINE WASTES - HEAVY METALS			

116	9 of 15	W/52.5	212.9 / 3.08	DEPT. OF NATIONAL DEFENCE BRANTFORD ARMOURY 18 BRANT AVENUE BRANTFORD ON N3T 3G5	GEN
Generator No:	ON0046513			PO Box No:	
Status:				Country:	
Approval Years:	2012			Choice of Contact:	
Contam. Facility:				Co Admin:	
MHSW Facility:				Phone No Admin:	
SIC Code:	911110				
SIC Description:	Defence Services				

Detail(s)

Waste Class:	145
Waste Class Desc:	PAINT/PIGMENT/COATING RESIDUES
Waste Class:	121
Waste Class Desc:	ALKALINE WASTES - HEAVY METALS
Waste Class:	212
Waste Class Desc:	ALIPHATIC SOLVENTS
Waste Class:	148
Waste Class Desc:	INORGANIC LABORATORY CHEMICALS
Waste Class:	241
Waste Class Desc:	HALOGENATED SOLVENTS
Waste Class:	251
Waste Class Desc:	OIL SKIMMINGS & SLUDGES
Waste Class:	331
Waste Class Desc:	WASTE COMPRESSED GASES
Waste Class:	213
Waste Class Desc:	PETROLEUM DISTILLATES
Waste Class:	252
Waste Class Desc:	WASTE OILS & LUBRICANTS
Waste Class:	221
Waste Class Desc:	LIGHT FUELS
Waste Class:	113
Waste Class Desc:	ACID WASTE - OTHER METALS

Map Key	Number of Records	Direction/ Distance (m)	Elev/Diff (m)	Site	DB
116	10 of 15	W/52.5	212.9 / 3.08	DEPT. OF NATIONAL DEFENCE BRANTFORD ARMOURY 18 BRANT AVENUE BRANTFORD ON	GEN
Generator No:	ON0046513			PO Box No:	
Status:				Country:	
Approval Years:	2013			Choice of Contact:	
Contam. Facility:				Co Admin:	
MHSW Facility:				Phone No Admin:	
SIC Code:	911110				
SIC Description:					
<u>Detail(s)</u>					
Waste Class:		148			
Waste Class Desc:		INORGANIC LABORATORY CHEMICALS			
Waste Class:		331			
Waste Class Desc:		WASTE COMPRESSED GASES			
Waste Class:		252			
Waste Class Desc:		WASTE OILS & LUBRICANTS			
Waste Class:		212			
Waste Class Desc:		ALIPHATIC SOLVENTS			
Waste Class:		251			
Waste Class Desc:		OIL SKIMMINGS & SLUDGES			
Waste Class:		113			
Waste Class Desc:		ACID WASTE - OTHER METALS			
Waste Class:		221			
Waste Class Desc:		LIGHT FUELS			
Waste Class:		213			
Waste Class Desc:		PETROLEUM DISTILLATES			
Waste Class:		241			
Waste Class Desc:		HALOGENATED SOLVENTS			
Waste Class:		121			
Waste Class Desc:		ALKALINE WASTES - HEAVY METALS			
Waste Class:		145			
Waste Class Desc:		PAINT/PIGMENT/COATING RESIDUES			

116	11 of 15	W/52.5	212.9 / 3.08	DEPT. OF NATIONAL DEFENCE BRANTFORD ARMOURY 18 BRANT AVENUE BRANTFORD ON N3T 3G5	GEN
Generator No:	ON0046513			PO Box No:	
Status:				Country:	Canada
Approval Years:	2016			Choice of Contact:	CO_OFFICIAL
Contam. Facility:	No			Co Admin:	
MHSW Facility:	No			Phone No Admin:	
SIC Code:	911110				
SIC Description:	911110				
<u>Detail(s)</u>					
Waste Class:		241			
Waste Class Desc:		HALOGENATED SOLVENTS			

Map Key	Number of Records	Direction/ Distance (m)	Elev/Diff (m)	Site	DB
Waste Class:		212			
Waste Class Desc:		ALIPHATIC SOLVENTS			
Waste Class:		121			
Waste Class Desc:		ALKALINE WASTES - HEAVY METALS			
Waste Class:		213			
Waste Class Desc:		PETROLEUM DISTILLATES			
Waste Class:		113			
Waste Class Desc:		ACID WASTE - OTHER METALS			
Waste Class:		145			
Waste Class Desc:		PAINT/PIGMENT/COATING RESIDUES			
Waste Class:		221			
Waste Class Desc:		LIGHT FUELS			
Waste Class:		251			
Waste Class Desc:		OIL SKIMMINGS & SLUDGES			
Waste Class:		252			
Waste Class Desc:		WASTE OILS & LUBRICANTS			
Waste Class:		331			
Waste Class Desc:		WASTE COMPRESSED GASES			
Waste Class:		148			
Waste Class Desc:		INORGANIC LABORATORY CHEMICALS			

[116](#) 12 of 15 **W/52.5** **212.9 / 3.08** **DEPT. OF NATIONAL DEFENCE
BRANTFORD ARMOURY 18 BRANT AVENUE
BRANTFORD ON N3T 3G5** **GEN**

Generator No:	ON0046513	PO Box No:	
Status:		Country:	Canada
Approval Years:	2015	Choice of Contact:	CO_OFFICIAL
Contam. Facility:	No	Co Admin:	
MHSW Facility:	No	Phone No Admin:	
SIC Code:	911110		
SIC Description:	911110		

Detail(s)

Waste Class:	221
Waste Class Desc:	LIGHT FUELS
Waste Class:	241
Waste Class Desc:	HALOGENATED SOLVENTS
Waste Class:	212
Waste Class Desc:	ALIPHATIC SOLVENTS
Waste Class:	213
Waste Class Desc:	PETROLEUM DISTILLATES
Waste Class:	148
Waste Class Desc:	INORGANIC LABORATORY CHEMICALS
Waste Class:	252
Waste Class Desc:	WASTE OILS & LUBRICANTS
Waste Class:	113

Map Key	Number of Records	Direction/ Distance (m)	Elev/Diff (m)	Site	DB
Waste Class Desc:		ACID WASTE - OTHER METALS			
Waste Class:		121			
Waste Class Desc:		ALKALINE WASTES - HEAVY METALS			
Waste Class:		251			
Waste Class Desc:		OIL SKIMMINGS & SLUDGES			
Waste Class:		145			
Waste Class Desc:		PAINT/PIGMENT/COATING RESIDUES			
Waste Class:		331			
Waste Class Desc:		WASTE COMPRESSED GASES			

116 13 of 15 **W/52.5** **212.9 / 3.08** **DEPT. OF NATIONAL DEFENCE
BRANTFORD ARMOURY 18 BRANT AVENUE
BRANTFORD ON N3T 3G5** **GEN**

Generator No:	ON0046513	PO Box No:	
Status:		Country:	Canada
Approval Years:	2014	Choice of Contact:	CO_OFFICIAL
Contam. Facility:	No	Co Admin:	
MHSW Facility:	No	Phone No Admin:	
SIC Code:	911110		
SIC Description:	911110		

Detail(s)

Waste Class:	331
Waste Class Desc:	WASTE COMPRESSED GASES
Waste Class:	212
Waste Class Desc:	ALIPHATIC SOLVENTS
Waste Class:	241
Waste Class Desc:	HALOGENATED SOLVENTS
Waste Class:	221
Waste Class Desc:	LIGHT FUELS
Waste Class:	252
Waste Class Desc:	WASTE OILS & LUBRICANTS
Waste Class:	251
Waste Class Desc:	OIL SKIMMINGS & SLUDGES
Waste Class:	148
Waste Class Desc:	INORGANIC LABORATORY CHEMICALS
Waste Class:	113
Waste Class Desc:	ACID WASTE - OTHER METALS
Waste Class:	121
Waste Class Desc:	ALKALINE WASTES - HEAVY METALS
Waste Class:	145
Waste Class Desc:	PAINT/PIGMENT/COATING RESIDUES
Waste Class:	213
Waste Class Desc:	PETROLEUM DISTILLATES

116 14 of 15 **W/52.5** **212.9 / 3.08** **DEPT. OF NATIONAL DEFENCE
BRANTFORD ARMOURY 18 BRANT AVENUE** **GEN**

Map Key	Number of Records	Direction/ Distance (m)	Elev/Diff (m)	Site	DB
BRANTFORD ON N3T 3G5					
Generator No:	ON0046513			PO Box No:	
Status:	Registered			Country:	Canada
Approval Years:	As of Dec 2018			Choice of Contact:	
Contam. Facility:				Co Admin:	
MHSW Facility:				Phone No Admin:	
SIC Code:					
SIC Description:					
<u>Detail(s)</u>					
Waste Class:	212 L				
Waste Class Desc:	Aliphatic solvents and residues				
Waste Class:	213 I				
Waste Class Desc:	Petroleum distillates				
Waste Class:	221 I				
Waste Class Desc:	Light fuels				
Waste Class:	251 L				
Waste Class Desc:	Waste oils/sludges (petroleum based)				
Waste Class:	252 L				
Waste Class Desc:	Waste crankcase oils and lubricants				
116	15 of 15	W/52.5	212.9 / 3.08	DEPT. OF NATIONAL DEFENCE BRANTFORD ARMOURY 18 BRANT AVENUE BRANTFORD ON N3T 3G5	GEN
Generator No:	ON0046513			PO Box No:	
Status:	Registered			Country:	Canada
Approval Years:	As of Oct 2019			Choice of Contact:	
Contam. Facility:				Co Admin:	
MHSW Facility:				Phone No Admin:	
SIC Code:					
SIC Description:					
<u>Detail(s)</u>					
Waste Class:	213 I				
Waste Class Desc:	Petroleum distillates				
Waste Class:	251 L				
Waste Class Desc:	Waste oils/sludges (petroleum based)				
Waste Class:	221 I				
Waste Class Desc:	Light fuels				
Waste Class:	212 L				
Waste Class Desc:	Aliphatic solvents and residues				
Waste Class:	252 L				
Waste Class Desc:	Waste crankcase oils and lubricants				
117	1 of 19	E/75.3	220.4 / 10.64	SUNY'S PETROLEUM 630 COLBORNE ST BRANTFORD ON N3S3P8	PRT
Location ID:	19242				
Type:	retail				

Map Key	Number of Records	Direction/ Distance (m)	Elev/Diff (m)	Site	DB
Expiry Date:		1993-01-31			
Capacity (L):		2000			
Licence #:		0076351576			
117	2 of 19	E/75.3	220.4 / 10.64	DOMINION PROPANE CORP ATTN VIOLET CHAN 630 COLBORNE ST BRANTFORD ON N3S3P8	PRT
Location ID:		19242			
Type:		retail			
Expiry Date:		1994-09-30			
Capacity (L):		2000			
Licence #:		0034486001			
117	3 of 19	E/75.3	220.4 / 10.64	FIRST BRANT HOLDINGS INC ATTN W C DUNLOP 630 COLBORNE ST BRANTFORD ON N3S3P8	PRT
Location ID:		19242			
Type:		retail			
Expiry Date:		1995-06-30			
Capacity (L):		2000			
Licence #:		0076408889			
117	4 of 19	E/75.3	220.4 / 10.64	FIRST BRANT HOLDINGS INC ATTN W C DUNLOP 630 COLBORNE ST BRANTFORD ON N3S3P8	PRT
Location ID:		19242			
Type:		retail			
Expiry Date:		1995-11-30			
Capacity (L):		136380			
Licence #:		0076409564			
117	5 of 19	E/75.3	220.4 / 10.64	630 COLBORNE ST. BRANTFORD ON	PRT
Location ID:		2034			
Type:		retail			
Expiry Date:					
Capacity (L):					
Licence #:					
117	6 of 19	E/75.3	220.4 / 10.64	BRANTFORD FIRE DEPT GASRITE AT 630 COLBORNE STREET TANK TRUCK (CARGO) BRANTFORD CITY ON N3S 3P8	SPL
Ref No:		127245		Discharger Report:	
Site No:				Material Group:	
Incident Dt:		6/1/1996		Health/Env Conseq:	
Year:				Client Type:	
Incident Cause:		VALVE/FITTING LEAK OR FAILURE		Sector Type:	
Incident Event:				Agency Involved:	

Map Key	Number of Records	Direction/ Distance (m)	Elev/Diff (m)	Site	DB
Contaminant Code: Contaminant Name: Contaminant Limit 1: Contam Limit Freq 1: Contaminant UN No 1: Environment Impact: POSSIBLE Nature of Impact: Water course or lake Receiving Medium: LAND / WATER Receiving Env: MOE Response: Dt MOE Arvl on Scn: MOE Reported Dt: 6/1/1996 Dt Document Closed: Incident Reason: ERROR Site Name: Site County/District: Site Geo Ref Meth: Incident Summary: GASRITE:100L GASOLINE SPILLED TO GROUND AND SEWER DURING STATION FILL Contaminant Qty:				Nearest Watercourse: Site Address: Site District Office: Site Postal Code: Site Region: Site Municipality: 40101 Site Lot: Site Conc: Northing: Easting: BRANTFORD FIRE DEPT, WORKS Site Geo Ref Accu: Site Map Datum: SAC Action Class: Source Type:	

[117](#) 7 of 19 E/75.3 220.4 / 10.64 GASRITE 630 COLBORNE BRANTFORD ON N3S 3P8 RST

Headcode: 1186800
Headcode Desc: Service Stations-Gasoline, Oil & Natural Gas
Phone: 5197595109
List Name:
Description:

[117](#) 8 of 19 E/75.3 220.4 / 10.64 SHELL CANADA 630 COLBORNE BRANTFORD ON N3S 3P8 RST

Headcode: 01186800
Headcode Desc: SERVICE STATIONS-GASOLINE, OIL & NATURAL GAS
Phone: 5197595109
List Name:
Description:

[117](#) 9 of 19 E/75.3 220.4 / 10.64 Gasrite<UNOFFICIAL> 630 Colborne Street, Brantford Brantford ON N3S 3P8 SPL

Ref No: 8083-6F263W
Site No:
Incident Dt: 8/6/2005
Year:
Incident Cause: Pipe Or Hose Leak
Incident Event:
Contaminant Code:
Contaminant Name: GASOLINE
Contaminant Limit 1:
Contam Limit Freq 1:
Contaminant UN No 1:
Environment Impact: Possible
Nature of Impact: Soil Contamination
Receiving Medium: Land
Receiving Env:
MOE Response:

Discharger Report: 0
Material Group: Oil
Health/Env Conseq:
Client Type:
Sector Type: Service Station
Agency Involved:
Nearest Watercourse:
Site Address:
Site District Office: Guelph
Site Postal Code:
Site Region:
Site Municipality: Brantford
Site Lot:
Site Conc:
Northing:
Easting:

Map Key	Number of Records	Direction/ Distance (m)	Elev/Diff (m)	Site	DB
Dt MOE Arvl on Scn: MOE Reported Dt: Dt Document Closed: Incident Reason:	8/6/2005			Site Geo Ref Accu: Site Map Datum: SAC Action Class: Source Type:	Spills to Land
Equipment Failure - Malfunction of system components					
Site Name: Site County/District: Site Geo Ref Meth: Incident Summary: Contaminant Qty:	Gasrite<UNOFFICIAL>				
	Gasrite: approx 10 gallons of gas to asphalt 75.7 L				

117	10 of 19	E/75.3	220.4 / 10.64	Gas For Less<UNOFFICIAL> 630 Colbourne Street GAS FOR LESS<UNOFFICIAL> Brantford ON	SPL
Ref No: Site No: Incident Dt: Year: Incident Cause: Incident Event: Contaminant Code: Contaminant Name: Contaminant Limit 1: Contam Limit Freq 1: Contaminant UN No 1: Environment Impact: Nature of Impact: Receiving Medium: Receiving Env: MOE Response: Dt MOE Arvl on Scn: MOE Reported Dt: Dt Document Closed: Incident Reason: Site Name: Site County/District: Site Geo Ref Meth: Incident Summary: Contaminant Qty:	7871-6M7JNF 2/20/2006 Unknown Unknown 15 OIL (PETROLEUM BASED, NOT SPECIFIED) Possible Surface Water Pollution Water Possible Surface Water Pollution Water MOE Response: 2/20/2006 Unknown - Reason not determined 630 COLBOURNE STREET			Discharger Report: Material Group: Health/Env Conseq: Client Type: Sector Type: Agency Involved: Nearest Watercourse: Site Address: Site District Office: Site Postal Code: Site Region: Site Municipality: Site Lot: Site Conc: Northing: Easting: Site Geo Ref Accu: Site Map Datum: SAC Action Class: Source Type:	Oils Service Station 630 COLBOURNE STREET Guelph Brantford

117	11 of 19	E/75.3	220.4 / 10.64	2049855 ONT INC 630 COLBORNE ST. BRANTFORD ON N3S 3P8	GEN
Generator No: Status: Approval Years: Contam. Facility: MHSW Facility: SIC Code: SIC Description:	ON5078580 06 447110 Gasoline Stations with Convenience Stores			PO Box No: Country: Choice of Contact: Co Admin: Phone No Admin:	
Waste Class: Waste Class Desc:	252 WASTE OILS & LUBRICANTS				
Waste Class: Waste Class Desc:	221 LIGHT FUELS				

Detail(s)

Map Key	Number of Records	Direction/ Distance (m)	Elev/Diff (m)	Site	DB
117	12 of 19	E/75.3	220.4 / 10.64	SHELL GAS RIGHT 630 COLBORNE BRANTFORD ON N3S3P8	RST
Headcode:		01186800			
Headcode Desc:		SERVICE STATIONS-GASOLINE, OIL & NATURAL GAS			
Phone:					
List Name:					
Description:					
117	13 of 19	E/75.3	220.4 / 10.64	2249854 ONTARIO LTD O/A SHELL GABRITE 630 COLBORNE ST E BRANTFORD ON N3S 3P8	FST
Instance No:		11194038			
Cont Name:					
Instance Type:		FS Liquid Fuel Tank			
Fuel Type:		Gasoline			
Status:		Active			
Capacity:		22700			
Tank Material:		Fiberglass (FRP)			
Corrosion Protection:		Fiberglass			
Tank Type:		Single Wall UST			
Install Year:		1981			
Parent Facility Type:		FS Gasoline Station - Full Serve			
Facility Type:		FS Liquid Fuel Tank			
117	14 of 19	E/75.3	220.4 / 10.64	2249854 ONTARIO LTD O/A SHELL GABRITE 630 COLBORNE ST E BRANTFORD ON N3S 3P8	FST
Instance No:		11194072			
Cont Name:					
Instance Type:		FS Liquid Fuel Tank			
Fuel Type:		Gasoline			
Status:		Active			
Capacity:		22700			
Tank Material:		Fiberglass (FRP)			
Corrosion Protection:		Fiberglass			
Tank Type:		Single Wall UST			
Install Year:		1981			
Parent Facility Type:		FS Gasoline Station - Full Serve			
Facility Type:		FS Liquid Fuel Tank			
117	15 of 19	E/75.3	220.4 / 10.64	2249854 ONTARIO LTD O/A SHELL GABRITE 630 COLBORNE ST E BRANTFORD ON N3S 3P8	FST
Instance No:		11194012			
Cont Name:					
Instance Type:		FS Liquid Fuel Tank			
Fuel Type:		Gasoline			
Status:		Active			
Capacity:		22700			
Tank Material:		Fiberglass (FRP)			
Corrosion Protection:		Fiberglass			
Tank Type:		Single Wall UST			
Install Year:		1981			
Parent Facility Type:		FS Gasoline Station - Full Serve			
Facility Type:		FS Liquid Fuel Tank			

Map Key	Number of Records	Direction/ Distance (m)	Elev/Diff (m)	Site	DB
117	16 of 19	E/75.3	220.4 / 10.64	2249854 ONTARIO LTD O/A SHELL GABRITE 630 COLBORNE ST E BRANTFORD ON N3S 3P8	FST
Instance No:		11193886			
Cont Name:					
Instance Type:		FS Liquid Fuel Tank			
Fuel Type:		Gasoline			
Status:		Active			
Capacity:		22700			
Tank Material:		Fiberglass (FRP)			
Corrosion Protection:		Fiberglass			
Tank Type:		Single Wall UST			
Install Year:		1981			
Parent Facility Type:		FS Gasoline Station - Full Serve			
Facility Type:		FS Liquid Fuel Tank			
117	17 of 19	E/75.3	220.4 / 10.64	2249854 ONTARIO LTD O/A SHELL GABRITE 630 COLBORNE ST E BRANTFORD ON N3S 3P8	FST
Instance No:		11193927			
Cont Name:					
Instance Type:		FS Liquid Fuel Tank			
Fuel Type:		Diesel			
Status:		Active			
Capacity:		22700			
Tank Material:		Fiberglass (FRP)			
Corrosion Protection:		Fiberglass			
Tank Type:		Single Wall UST			
Install Year:		1981			
Parent Facility Type:		FS Gasoline Station - Full Serve			
Facility Type:		FS Liquid Fuel Tank			
117	18 of 19	E/75.3	220.4 / 10.64	2249854 ONTARIO LTD O/A SHELL GABRITE 630 COLBORNE ST E BRANTFORD ON N3S 3P8	FST
Instance No:		11193969			
Cont Name:					
Instance Type:		FS Liquid Fuel Tank			
Fuel Type:		Gasoline			
Status:		Active			
Capacity:		22700			
Tank Material:		Fiberglass (FRP)			
Corrosion Protection:		Fiberglass			
Tank Type:		Single Wall UST			
Install Year:		1981			
Parent Facility Type:		FS Gasoline Station - Full Serve			
Facility Type:		FS Liquid Fuel Tank			
117	19 of 19	E/75.3	220.4 / 10.64	SHELL GAS 630 COLBORNE ST BRANTFORD ON N3S3P8	RST
Headcode:		01186800			
Headcode Desc:		SERVICE STATIONS GASOLINE OIL & NATURAL			
Phone:		5197595109			

Map Key	Number of Records	Direction/ Distance (m)	Elev/Diff (m)	Site	DB
List Name:					
Description:					
118	1 of 2	W/86.7	213.1 / 3.35	JOHNSON ADAMS NICHOLSON INC. 22-490 28 BRANT AVENUE BRANTFORD ON N3T 3G6	GEN
Generator No:	ON1520400			PO Box No:	
Status:				Country:	
Approval Years:	92,93,94,95,96,97,98			Choice of Contact:	
Contam. Facility:				Co Admin:	
MHSW Facility:				Phone No Admin:	
SIC Code:	2811				
SIC Description:	BUSINESS FORMS PRINT				
Detail(s)					
Waste Class:	264				
Waste Class Desc:	PHOTOPROCESSING WASTES				
118	2 of 2	W/86.7	213.1 / 3.35	JOHNSON ADAMS NICHOLSON INC. 28 BRANT AVENUE BRANTFORD ON N3T 3G6	GEN
Generator No:	ON1520400			PO Box No:	
Status:				Country:	
Approval Years:	99,00,01			Choice of Contact:	
Contam. Facility:				Co Admin:	
MHSW Facility:				Phone No Admin:	
SIC Code:	2811				
SIC Description:	BUSINESS FORMS PRINT.				
Detail(s)					
Waste Class:	264				
Waste Class Desc:	PHOTOPROCESSING WASTES				
119	1 of 3	E/81.3	220.9 / 11.07	213053 ONTARIO INC O/A GAS STN 630 COLBORNE ST E BRANTFORD ON	FSTH
License Issue Date:	5/23/2007				
Tank Status:	Licensed				
Tank Status As Of:	August 2007				
Operation Type:	Retail Fuel Outlet				
Facility Type:	Gasoline Station - Full Serve				
--Details--					
Status:	Active				
Year of Installation:	1981				
Corrosion Protection:					
Capacity:	22700				
Tank Fuel Type:	Liquid Fuel Single Wall UST - Gasoline				
Status:	Active				
Year of Installation:	1981				
Corrosion Protection:					
Capacity:	22700				
Tank Fuel Type:	Liquid Fuel Single Wall UST - Gasoline				

Map Key	Number of Records	Direction/ Distance (m)	Elev/Diff (m)	Site	DB
Status:		Active			
Year of Installation:		1981			
Corrosion Protection:					
Capacity:		22700			
Tank Fuel Type:		Liquid Fuel Single Wall UST - Gasoline			
Status:		Active			
Year of Installation:		1981			
Corrosion Protection:					
Capacity:		22700			
Tank Fuel Type:		Liquid Fuel Single Wall UST - Gasoline			
Status:		Active			
Year of Installation:		1981			
Corrosion Protection:					
Capacity:		22700			
Tank Fuel Type:		Liquid Fuel Single Wall UST - Gasoline			
Status:		Active			
Year of Installation:		1981			
Corrosion Protection:					
Capacity:		22700			
Tank Fuel Type:		Liquid Fuel Single Wall UST - Gasoline			

119	2 of 3	E/81.3	220.9 / 11.07	2121056 ONTARIO LTD 630 COLBORNE ST E BRANTFORD ON	FSTH
License Issue Date:		10/23/2008 12:14:00 PM			
Tank Status:		Licensed			
Tank Status As Of:		December 2008			
Operation Type:		Retail Fuel Outlet			
Facility Type:		Gasoline Station - Full Serve			
--Details--					
Status:		Active			
Year of Installation:		1981			
Corrosion Protection:					
Capacity:		22700			
Tank Fuel Type:		Liquid Fuel Single Wall UST - Gasoline			
Status:		Active			
Year of Installation:		1981			
Corrosion Protection:					
Capacity:		22700			
Tank Fuel Type:		Liquid Fuel Single Wall UST - Gasoline			
Status:		Active			
Year of Installation:		1981			
Corrosion Protection:					
Capacity:		22700			
Tank Fuel Type:		Liquid Fuel Single Wall UST - Gasoline			
Status:		Active			
Year of Installation:		1981			
Corrosion Protection:					
Capacity:		22700			

Map Key	Number of Records	Direction/ Distance (m)	Elev/Diff (m)	Site	DB
Tank Fuel Type:		Liquid Fuel Single Wall UST - Gasoline			
Status:		Active			
Year of Installation:		1981			
Corrosion Protection:					
Capacity:		22700			
Tank Fuel Type:		Liquid Fuel Single Wall UST - Gasoline			
119	3 of 3	E/81.3	220.9 / 11.07	SHELL GAS 630 COLBORNE BRANTFORD ON N3S3P8	RST
Headcode:		01186800			
Headcode Desc:		SERVICE STATIONS GASOLINE OIL & NATURAL			
Phone:		5197595109			
List Name:					
Description:					
120	1 of 4	W/123.2	212.9 / 3.05	MCCLEISTER FUNERAL HOME LTD. 30 BRANT AVE. BRANTFORD ON N3T 3G6	GEN
Generator No:		ONF020600		PO Box No:	
Status:				Country:	
Approval Years:		88,89,90		Choice of Contact:	
Contam. Facility:				Co Admin:	
MHSW Facility:				Phone No Admin:	
SIC Code:		9731			
SIC Description:		FUNERAL HOMES			
Detail(s)					
Waste Class:		312			
Waste Class Desc:		PATHOLOGICAL WASTES			
120	2 of 4	W/123.2	212.9 / 3.05	MCCLEISTER FUNERAL HOME LTD. 44-206 30 BRANT AVE. BRANTFORD ON N3T 3G6	GEN
Generator No:		ONF020600		PO Box No:	
Status:				Country:	
Approval Years:		92,93,94,95,96		Choice of Contact:	
Contam. Facility:				Co Admin:	
MHSW Facility:				Phone No Admin:	
SIC Code:		9731			
SIC Description:		FUNERAL HOMES			
Detail(s)					
Waste Class:		312			
Waste Class Desc:		PATHOLOGICAL WASTES			
120	3 of 4	W/123.2	212.9 / 3.05	MCCLEISTER FUNERAL HOME LTD 30 BRANT AVE. BRANTFORD ON N3T 3G6	GEN
Generator No:		ONF020600		PO Box No:	
Status:				Country:	
Approval Years:		97,98,99		Choice of Contact:	

Map Key	Number of Records	Direction/ Distance (m)	Elev/Diff (m)	Site	DB
Contam. Facility: MHSW Facility: SIC Code: 9731 SIC Description:		FUNERAL HOMES		Co Admin: Phone No Admin:	
<u>Detail(s)</u>					
Waste Class: Waste Class Desc:		312 PATHOLOGICAL WASTES			
120	4 of 4	W/123.2	212.9 / 3.05	MCCLEISTER FUNERAL HOME LTD. 30 BRANT AVENUE BRANTFORD ON N3T 3G6	GEN
Generator No: ONF020600 Status: Approval Years: 00,01,03,04,05 Contam. Facility: MHSW Facility: SIC Code: 9731 SIC Description:		FUNERAL HOMES		PO Box No: Country: Choice of Contact: Co Admin: Phone No Admin:	
<u>Detail(s)</u>					
Waste Class: Waste Class Desc:		312 PATHOLOGICAL WASTES			
121	1 of 2	E/147.2	220.9 / 11.10	SHELL CANADA PRODUCTS LTD. 648 COLBORNE ST E. SERVICE STATION BRANTFORD CITY ON	SPL
Ref No: 88418 Site No: Incident Dt: 7/13/1993 Year: Incident Cause: UNDERGROUND TANK LEAK Incident Event: Contaminant Code: Contaminant Name: Contaminant Limit 1: Contam Limit Freq 1: Contaminant UN No 1: Environment Impact: CONFIRMED Nature of Impact: Soil contamination Receiving Medium: LAND Receiving Env: MOE Response: Dt MOE Arvl on Scn: MOE Reported Dt: 7/13/1993 Dt Document Closed: Incident Reason: CORROSION Site Name: Site County/District: Site Geo Ref Meth: Incident Summary: SHELL: CONTAMINATED SOIL & GASOLINE FOUND DURING REMOVAL OF IN-GROUND TANK Contaminant Qty:				Discharger Report: Material Group: Health/Env Conseq: Client Type: Sector Type: Agency Involved: Nearest Watercourse: Site Address: Site District Office: Site Postal Code: Site Region: Site Municipality: 40101 Site Lot: Site Conc: Northing: Easting: Site Geo Ref Accu: Site Map Datum: SAC Action Class: Source Type:	
121	2 of 2	E/147.2	220.9 / 11.10	SHELL CANADA LTD 648 COLBORNE ST BRANTFORD ON N3S 3P8	PRT

Map Key	Number of Records	Direction/ Distance (m)	Elev/Diff (m)	Site	DB
Location ID: Type: Expiry Date: Capacity (L): Licence #:		26152 private 0.00 0076396043			
122	1 of 5	W/244.2	214.3 / 4.45	MDS LABORATORIES A DIV. OF MDS HEALTH GROUP LTD. 54 BRANT AVE. BRANTFORD ON N3T 3G8	GEN
Generator No: Status: Approval Years: Contam. Facility: MHSW Facility: SIC Code: SIC Description:		ON0116751 88,89,90 8681 MEDICAL LABORATORIES		PO Box No: Country: Choice of Contact: Co Admin: Phone No Admin:	
<u>Detail(s)</u>					
Waste Class: Waste Class Desc:		312 PATHOLOGICAL WASTES			
122	2 of 5	W/244.2	214.3 / 4.45	MDS LABORATORIES 54 BRANT AVENUE BRANTFORD ON N3T 3G8	GEN
Generator No: Status: Approval Years: Contam. Facility: MHSW Facility: SIC Code: SIC Description:		ON0116751 92,93 8681 MEDICAL LABORATORIES		PO Box No: Country: Choice of Contact: Co Admin: Phone No Admin:	
<u>Detail(s)</u>					
Waste Class: Waste Class Desc:		312 PATHOLOGICAL WASTES			
122	3 of 5	W/244.2	214.3 / 4.45	MDS LABORATORIES 25-407 A DIV. OF MDS HEALTH GROUP LTD. 54 BRANT AVE. BRANTFORD ON N3T 3G8	GEN
Generator No: Status: Approval Years: Contam. Facility: MHSW Facility: SIC Code: SIC Description:		ON0116751 94,95,96 8681 MEDICAL LABORATORIES		PO Box No: Country: Choice of Contact: Co Admin: Phone No Admin:	
<u>Detail(s)</u>					
Waste Class: Waste Class Desc:		312 PATHOLOGICAL WASTES			

Map Key	Number of Records	Direction/ Distance (m)	Elev/Diff (m)	Site	DB
122	4 of 5	W/244.2	214.3 / 4.45	MDS LABORATORY SERVICES 54 BRANT AVENUE BRANTFORD ON N3T 3G8	GEN
Generator No:	ON0116751			PO Box No:	
Status:				Country:	
Approval Years:	97,98,99			Choice of Contact:	
Contam. Facility:				Co Admin:	
MHSW Facility:				Phone No Admin:	
SIC Code:	8681				
SIC Description:	MEDICAL LABORATORIES				
<u>Detail(s)</u>					
Waste Class:		312			
Waste Class Desc:		PATHOLOGICAL WASTES			
122	5 of 5	W/244.2	214.3 / 4.45	MDS LAB(OUT OF BUSINESS) 54 BRANT AVENUE BRANTFORD ON N3T 3G8	GEN
Generator No:	ON0116751			PO Box No:	
Status:				Country:	
Approval Years:	00,01			Choice of Contact:	
Contam. Facility:				Co Admin:	
MHSW Facility:				Phone No Admin:	
SIC Code:	8681				
SIC Description:	MEDICAL LABORATORIES				
<u>Detail(s)</u>					
Waste Class:		312			
Waste Class Desc:		PATHOLOGICAL WASTES			
123	1 of 16	E/215.5	221.3 / 11.47	BRANT COUNTY BOARD OF EDUCATION PAULINE JOHNSON COLLEGIATE 627 COLBORNE STREET EAST BRANTFORD ON N3S 3M8	GEN
Generator No:	ON0038303			PO Box No:	
Status:				Country:	
Approval Years:	86,87,88,89,98			Choice of Contact:	
Contam. Facility:				Co Admin:	
MHSW Facility:				Phone No Admin:	
SIC Code:	8511				
SIC Description:	ELEMT./SECON. EDUC.				
<u>Detail(s)</u>					
Waste Class:		148			
Waste Class Desc:		INORGANIC LABORATORY CHEMICALS			
Waste Class:		112			
Waste Class Desc:		ACID WASTE - HEAVY METALS			
Waste Class:		122			
Waste Class Desc:		ALKALINE WASTES - OTHER METALS			
Waste Class:		145			
Waste Class Desc:		PAINT/PIGMENT/COATING RESIDUES			
Waste Class:		212			

Map Key	Number of Records	Direction/ Distance (m)	Elev/Diff (m)	Site	DB
Waste Class Desc:		ALIPHATIC SOLVENTS			
Waste Class:		251			
Waste Class Desc:		OIL SKIMMINGS & SLUDGES			
Waste Class:		213			
Waste Class Desc:		PETROLEUM DISTILLATES			
Waste Class:		222			
Waste Class Desc:		HEAVY FUELS			
Waste Class:		242			
Waste Class Desc:		HALOGENATED PESTICIDES			
Waste Class:		252			
Waste Class Desc:		WASTE OILS & LUBRICANTS			
Waste Class:		263			
Waste Class Desc:		ORGANIC LABORATORY CHEMICALS			
Waste Class:		264			
Waste Class Desc:		PHOTOPROCESSING WASTES			

123	2 of 16	E/215.5	221.3 / 11.47	BRANT COUNTY BOARD OF EDUCATION PAULINE JOHNSON COLLEGIATE & VAC. SCHL. 627 COLBORNE STREET EAST BRANTFORD ON N3S 3M8	GEN
Generator No:	ON0038303			PO Box No:	
Status:				Country:	
Approval Years:	90			Choice of Contact:	
Contam. Facility:				Co Admin:	
MHSW Facility:				Phone No Admin:	
SIC Code:	8511				
SIC Description:	ELEMT./SECON. EDUC.				
<u>Detail(s)</u>					
Waste Class:		148			
Waste Class Desc:		INORGANIC LABORATORY CHEMICALS			
Waste Class:		213			
Waste Class Desc:		PETROLEUM DISTILLATES			
Waste Class:		252			
Waste Class Desc:		WASTE OILS & LUBRICANTS			
Waste Class:		263			
Waste Class Desc:		ORGANIC LABORATORY CHEMICALS			

123	3 of 16	E/215.5	221.3 / 11.47	BRANT COUNTY BOARD OF EDUCATION 05-588 PAULINE JOHNSON COLLEGIATE 627 COLBORNE STREET EAST BRANTFORD ON N3S 3M8	GEN
Generator No:	ON0038303			PO Box No:	
Status:				Country:	
Approval Years:	92,93,94,95,96,97			Choice of Contact:	
Contam. Facility:				Co Admin:	
MHSW Facility:				Phone No Admin:	
SIC Code:	8511				
SIC Description:	ELEMT./SECON. EDUC.				

Map Key	Number of Records	Direction/ Distance (m)	Elev/Diff (m)	Site	DB
<u>Detail(s)</u>					
Waste Class:			112		
Waste Class Desc:			ACID WASTE - HEAVY METALS		
Waste Class:			122		
Waste Class Desc:			ALKALINE WASTES - OTHER METALS		
Waste Class:			145		
Waste Class Desc:			PAINT/PIGMENT/COATING RESIDUES		
Waste Class:			148		
Waste Class Desc:			INORGANIC LABORATORY CHEMICALS		
Waste Class:			212		
Waste Class Desc:			ALIPHATIC SOLVENTS		
Waste Class:			213		
Waste Class Desc:			PETROLEUM DISTILLATES		
Waste Class:			222		
Waste Class Desc:			HEAVY FUELS		
Waste Class:			242		
Waste Class Desc:			HALOGENATED PESTICIDES		
Waste Class:			264		
Waste Class Desc:			PHOTOPROCESSING WASTES		
Waste Class:			251		
Waste Class Desc:			OIL SKIMMINGS & SLUDGES		
Waste Class:			252		
Waste Class Desc:			WASTE OILS & LUBRICANTS		
Waste Class:			263		
Waste Class Desc:			ORGANIC LABORATORY CHEMICALS		

123	4 of 16	E/215.5	221.3 / 11.47	GRAND ERIE DISTRICT SCHOOL BORAD PAULINE JOHNSON COLLEGIATE V.S. 627 COLBORNE STREET EAST BRANTFORD ON N3S 3M8	GEN
Generator No:	ON0038303			PO Box No:	
Status:				Country:	
Approval Years:	99,00,01			Choice of Contact:	
Contam. Facility:				Co Admin:	
MHSW Facility:				Phone No Admin:	
SIC Code:	8511				
SIC Description:	ELEMT./SECON. EDUC.				

Detail(s)

Waste Class:			112		
Waste Class Desc:			ACID WASTE - HEAVY METALS		
Waste Class:			122		
Waste Class Desc:			ALKALINE WASTES - OTHER METALS		
Waste Class:			145		
Waste Class Desc:			PAINT/PIGMENT/COATING RESIDUES		
Waste Class:			148		
Waste Class Desc:			INORGANIC LABORATORY CHEMICALS		

Map Key	Number of Records	Direction/ Distance (m)	Elev/Diff (m)	Site	DB
Waste Class:		212			
Waste Class Desc:		ALIPHATIC SOLVENTS			
Waste Class:		213			
Waste Class Desc:		PETROLEUM DISTILLATES			
Waste Class:		222			
Waste Class Desc:		HEAVY FUELS			
Waste Class:		242			
Waste Class Desc:		HALOGENATED PESTICIDES			
Waste Class:		251			
Waste Class Desc:		OIL SKIMMINGS & SLUDGES			
Waste Class:		252			
Waste Class Desc:		WASTE OILS & LUBRICANTS			
Waste Class:		263			
Waste Class Desc:		ORGANIC LABORATORY CHEMICALS			
Waste Class:		264			
Waste Class Desc:		PHOTOPROCESSING WASTES			

123	5 of 16	<i>E/215.5</i>	<i>221.3 / 11.47</i>	GRAND ERIE DISTRICT SCHOOL BOARD PAULINE JOHNSON COLLEGIATE V.S. 627 COLBORNE STREET EAST BRANTFORD ON N3S 3M8	GEN
---------------------	---------	----------------	----------------------	---	------------

Generator No:	ON0038303	PO Box No:	
Status:		Country:	
Approval Years:	02,03,04,05,06,07,08	Choice of Contact:	
Contam. Facility:		Co Admin:	
MHSW Facility:		Phone No Admin:	
SIC Code:			
SIC Description:			

Detail(s)

Waste Class:	112
Waste Class Desc:	ACID WASTE - HEAVY METALS
Waste Class:	122
Waste Class Desc:	ALKALINE WASTES - OTHER METALS
Waste Class:	145
Waste Class Desc:	PAINT/PIGMENT/COATING RESIDUES
Waste Class:	148
Waste Class Desc:	INORGANIC LABORATORY CHEMICALS
Waste Class:	212
Waste Class Desc:	ALIPHATIC SOLVENTS
Waste Class:	213
Waste Class Desc:	PETROLEUM DISTILLATES
Waste Class:	222
Waste Class Desc:	HEAVY FUELS
Waste Class:	242
Waste Class Desc:	HALOGENATED PESTICIDES

Map Key	Number of Records	Direction/ Distance (m)	Elev/Diff (m)	Site	DB
Waste Class:		251			
Waste Class Desc:		OIL SKIMMINGS & SLUDGES			
Waste Class:		252			
Waste Class Desc:		WASTE OILS & LUBRICANTS			
Waste Class:		263			
Waste Class Desc:		ORGANIC LABORATORY CHEMICALS			
Waste Class:		264			
Waste Class Desc:		PHOTOPROCESSING WASTES			
Waste Class:		331			
Waste Class Desc:		WASTE COMPRESSED GASES			

123	6 of 16	E/215.5	221.3 / 11.47	Grand Erie District School Board 627 Colborne Street East Brantford ON	SPL
Ref No:	7673-8BPRDE			Discharger Report:	
Site No:				Material Group:	
Incident Dt:				Health/Env Conseq:	
Year:				Client Type:	
Incident Cause:				Sector Type:	
Incident Event:				Agency Involved:	
Contaminant Code:				Nearest Watercourse:	
Contaminant Name:				Site Address:	
Contaminant Limit 1:				Site District Office:	
Contam Limit Freq 1:				Site Postal Code:	
Contaminant UN No 1:				Site Region:	
Environment Impact:				Site Municipality:	
Nature of Impact:				Site Lot:	
Receiving Medium:				Site Conc:	
Receiving Env:				Northing:	
MOE Response:				Easting:	
Dt MOE Arvl on Scn:				Site Geo Ref Accu:	
MOE Reported Dt:	11/30/2010			Site Map Datum:	
Dt Document Closed:				SAC Action Class:	Land Spills
Incident Reason:				Source Type:	
Site Name:	Grand Erie District School <UNOFFICIAL>				
Site County/District:					
Site Geo Ref Meth:					
Incident Summary:	Found furnace oil in basement, qty unknown				
Contaminant Qty:					

123	7 of 16	E/215.5	221.3 / 11.47	GRAND ERIE DISTRICT SCHOOL BOARD PAULINE JOHNSON COLLEGIATE V.S. 627 COLBORNE STREET EAST BRANTFORD ON	GEN
Generator No:	ON0038303			PO Box No:	
Status:				Country:	
Approval Years:	2009			Choice of Contact:	
Contam. Facility:				Co Admin:	
MHSW Facility:				Phone No Admin:	
SIC Code:	611110				
SIC Description:	Elementary and Secondary Schools				
<u>Detail(s)</u>					
Waste Class:	112				
Waste Class Desc:	ACID WASTE - HEAVY METALS				

Map Key	Number of Records	Direction/ Distance (m)	Elev/Diff (m)	Site	DB
Waste Class:		122			
Waste Class Desc:		ALKALINE WASTES - OTHER METALS			
Waste Class:		145			
Waste Class Desc:		PAINT/PIGMENT/COATING RESIDUES			
Waste Class:		148			
Waste Class Desc:		INORGANIC LABORATORY CHEMICALS			
Waste Class:		212			
Waste Class Desc:		ALIPHATIC SOLVENTS			
Waste Class:		213			
Waste Class Desc:		PETROLEUM DISTILLATES			
Waste Class:		222			
Waste Class Desc:		HEAVY FUELS			
Waste Class:		242			
Waste Class Desc:		HALOGENATED PESTICIDES			
Waste Class:		251			
Waste Class Desc:		OIL SKIMMINGS & SLUDGES			
Waste Class:		252			
Waste Class Desc:		WASTE OILS & LUBRICANTS			
Waste Class:		263			
Waste Class Desc:		ORGANIC LABORATORY CHEMICALS			
Waste Class:		264			
Waste Class Desc:		PHOTOPROCESSING WASTES			
Waste Class:		331			
Waste Class Desc:		WASTE COMPRESSED GASES			

123	8 of 16	E/215.5	221.3 / 11.47	GRAND ERIE DISTRICT SCHOOL BOARD PAULINE JOHNSON COLLEGIATE V.S. 627 COLBORNE STREET EAST BRANTFORD ON	GEN
---------------------	---------	---------	---------------	---	-----

Generator No:	ON0038303	PO Box No:	
Status:		Country:	
Approval Years:	2010	Choice of Contact:	
Contam. Facility:		Co Admin:	
MHSW Facility:		Phone No Admin:	
SIC Code:	611110		
SIC Description:	Elementary and Secondary Schools		

Detail(s)

Waste Class:	264
Waste Class Desc:	PHOTOPROCESSING WASTES
Waste Class:	221
Waste Class Desc:	LIGHT FUELS
Waste Class:	331
Waste Class Desc:	WASTE COMPRESSED GASES
Waste Class:	145
Waste Class Desc:	PAINT/PIGMENT/COATING RESIDUES

Map Key	Number of Records	Direction/ Distance (m)	Elev/Diff (m)	Site	DB
Waste Class:		263			
Waste Class Desc:		ORGANIC LABORATORY CHEMICALS			
Waste Class:		222			
Waste Class Desc:		HEAVY FUELS			
Waste Class:		112			
Waste Class Desc:		ACID WASTE - HEAVY METALS			
Waste Class:		212			
Waste Class Desc:		ALIPHATIC SOLVENTS			
Waste Class:		242			
Waste Class Desc:		HALOGENATED PESTICIDES			
Waste Class:		122			
Waste Class Desc:		ALKALINE WASTES - OTHER METALS			
Waste Class:		148			
Waste Class Desc:		INORGANIC LABORATORY CHEMICALS			
Waste Class:		252			
Waste Class Desc:		WASTE OILS & LUBRICANTS			
Waste Class:		213			
Waste Class Desc:		PETROLEUM DISTILLATES			
Waste Class:		251			
Waste Class Desc:		OIL SKIMMINGS & SLUDGES			

123	9 of 16	<i>E/215.5</i>	<i>221.3 / 11.47</i>	GRAND ERIE DISTRICT SCHOOL BOARD PAULINE JOHNSON COLLEGIATE V.S. 627 COLBORNE STREET EAST BRANTFORD ON	GEN
---------------------	---------	----------------	----------------------	---	------------

Generator No:	ON0038303	PO Box No:	
Status:		Country:	
Approval Years:	2011	Choice of Contact:	
Contam. Facility:		Co Admin:	
MHSW Facility:		Phone No Admin:	
SIC Code:	611110		
SIC Description:	Elementary and Secondary Schools		

Detail(s)

Waste Class:	251
Waste Class Desc:	OIL SKIMMINGS & SLUDGES
Waste Class:	112
Waste Class Desc:	ACID WASTE - HEAVY METALS
Waste Class:	252
Waste Class Desc:	WASTE OILS & LUBRICANTS
Waste Class:	264
Waste Class Desc:	PHOTOPROCESSING WASTES
Waste Class:	145
Waste Class Desc:	PAINT/PIGMENT/COATING RESIDUES
Waste Class:	242
Waste Class Desc:	HALOGENATED PESTICIDES
Waste Class:	148

Map Key	Number of Records	Direction/ Distance (m)	Elev/Diff (m)	Site	DB
Waste Class Desc:		INORGANIC LABORATORY CHEMICALS			
Waste Class:		221			
Waste Class Desc:		LIGHT FUELS			
Waste Class:		213			
Waste Class Desc:		PETROLEUM DISTILLATES			
Waste Class:		331			
Waste Class Desc:		WASTE COMPRESSED GASES			
Waste Class:		122			
Waste Class Desc:		ALKALINE WASTES - OTHER METALS			
Waste Class:		222			
Waste Class Desc:		HEAVY FUELS			
Waste Class:		263			
Waste Class Desc:		ORGANIC LABORATORY CHEMICALS			
Waste Class:		212			
Waste Class Desc:		ALIPHATIC SOLVENTS			

123	10 of 16	E/215.5	221.3 / 11.47	GRAND ERIE DISTRICT SCHOOL BOARD PAULINE JOHNSON COLLEGIATE V.S. 627 COLBORNE STREET EAST BRANTFORD ON N3S 3M8	GEN
Generator No:	ON0038303			PO Box No:	
Status:				Country:	
Approval Years:	2012			Choice of Contact:	
Contam. Facility:				Co Admin:	
MHSW Facility:				Phone No Admin:	
SIC Code:	611110				
SIC Description:	Elementary and Secondary Schools				

Detail(s)

Waste Class:	242
Waste Class Desc:	HALOGENATED PESTICIDES
Waste Class:	264
Waste Class Desc:	PHOTOPROCESSING WASTES
Waste Class:	212
Waste Class Desc:	ALIPHATIC SOLVENTS
Waste Class:	112
Waste Class Desc:	ACID WASTE - HEAVY METALS
Waste Class:	263
Waste Class Desc:	ORGANIC LABORATORY CHEMICALS
Waste Class:	221
Waste Class Desc:	LIGHT FUELS
Waste Class:	252
Waste Class Desc:	WASTE OILS & LUBRICANTS
Waste Class:	122
Waste Class Desc:	ALKALINE WASTES - OTHER METALS
Waste Class:	251
Waste Class Desc:	OIL SKIMMINGS & SLUDGES

Map Key	Number of Records	Direction/ Distance (m)	Elev/Diff (m)	Site	DB
Waste Class:		213			
Waste Class Desc:		PETROLEUM DISTILLATES			
Waste Class:		148			
Waste Class Desc:		INORGANIC LABORATORY CHEMICALS			
Waste Class:		331			
Waste Class Desc:		WASTE COMPRESSED GASES			
Waste Class:		222			
Waste Class Desc:		HEAVY FUELS			
Waste Class:		145			
Waste Class Desc:		PAINT/PIGMENT/COATING RESIDUES			

<u>123</u>	11 of 16	<i>E/215.5</i>	<i>221.3 / 11.47</i>	GRAND ERIE DISTRICT SCHOOL BOARD PAULINE JOHNSON COLLEGIATE V.S. 627 COLBORNE STREET EAST BRANTFORD ON	GEN
Generator No:	ON0038303			PO Box No:	
Status:				Country:	
Approval Years:	2013			Choice of Contact:	
Contam. Facility:				Co Admin:	
MHSW Facility:				Phone No Admin:	
SIC Code:	611110				
SIC Description:	ELEMENTARY AND SECONDARY SCHOOLS				

Detail(s)

Waste Class:	112				
Waste Class Desc:	ACID WASTE - HEAVY METALS				
Waste Class:	222				
Waste Class Desc:	HEAVY FUELS				
Waste Class:	252				
Waste Class Desc:	WASTE OILS & LUBRICANTS				
Waste Class:	213				
Waste Class Desc:	PETROLEUM DISTILLATES				
Waste Class:	145				
Waste Class Desc:	PAINT/PIGMENT/COATING RESIDUES				
Waste Class:	221				
Waste Class Desc:	LIGHT FUELS				
Waste Class:	242				
Waste Class Desc:	HALOGENATED PESTICIDES				
Waste Class:	251				
Waste Class Desc:	OIL SKIMMINGS & SLUDGES				
Waste Class:	122				
Waste Class Desc:	ALKALINE WASTES - OTHER METALS				
Waste Class:	263				
Waste Class Desc:	ORGANIC LABORATORY CHEMICALS				
Waste Class:	212				
Waste Class Desc:	ALIPHATIC SOLVENTS				

Map Key	Number of Records	Direction/ Distance (m)	Elev/Diff (m)	Site	DB
Waste Class:		264			
Waste Class Desc:		PHOTOPROCESSING WASTES			
Waste Class:		148			
Waste Class Desc:		INORGANIC LABORATORY CHEMICALS			
Waste Class:		331			
Waste Class Desc:		WASTE COMPRESSED GASES			

123	12 of 16	E/215.5	221.3 / 11.47	GRAND ERIE DISTRICT SCHOOL BOARD PAULINE JOHNSON COLLEGIATE V.S. 627 COLBORNE STREET EAST BRANTFORD ON N3S 3M8	GEN
Generator No:	ON0038303			PO Box No:	
Status:				Country:	Canada
Approval Years:	2016			Choice of Contact:	CO_ADMIN
Contam. Facility:	No			Co Admin:	Joanne Davis
MHSW Facility:	No			Phone No Admin:	519-756-6301 Ext.131
SIC Code:	611110				
SIC Description:	ELEMENTARY AND SECONDARY SCHOOLS				

Detail(s)

Waste Class:	212
Waste Class Desc:	ALIPHATIC SOLVENTS
Waste Class:	221
Waste Class Desc:	LIGHT FUELS
Waste Class:	264
Waste Class Desc:	PHOTOPROCESSING WASTES
Waste Class:	148
Waste Class Desc:	INORGANIC LABORATORY CHEMICALS
Waste Class:	145
Waste Class Desc:	PAINT/PIGMENT/COATING RESIDUES
Waste Class:	222
Waste Class Desc:	HEAVY FUELS
Waste Class:	252
Waste Class Desc:	WASTE OILS & LUBRICANTS
Waste Class:	213
Waste Class Desc:	PETROLEUM DISTILLATES
Waste Class:	331
Waste Class Desc:	WASTE COMPRESSED GASES
Waste Class:	122
Waste Class Desc:	ALKALINE WASTES - OTHER METALS
Waste Class:	251
Waste Class Desc:	OIL SKIMMINGS & SLUDGES
Waste Class:	263
Waste Class Desc:	ORGANIC LABORATORY CHEMICALS
Waste Class:	242
Waste Class Desc:	HALOGENATED PESTICIDES
Waste Class:	112

Map Key	Number of Records	Direction/ Distance (m)	Elev/Diff (m)	Site	DB
Waste Class Desc:		ACID WASTE - HEAVY METALS			
123	13 of 16	E/215.5	221.3 / 11.47	GRAND ERIE DISTRICT SCHOOL BOARD PAULINE JOHNSON COLLEGIATE V.S. 627 COLBORNE STREET EAST BRANTFORD ON N3S 3M8	GEN
Generator No:	ON0038303			PO Box No:	
Status:				Country:	Canada
Approval Years:	2015			Choice of Contact:	CO_ADMIN
Contam. Facility:	No			Co Admin:	Joanne Davis
MHSW Facility:	No			Phone No Admin:	519-756-6301 Ext.131
SIC Code:	611110				
SIC Description:	ELEMENTARY AND SECONDARY SCHOOLS				
<u>Detail(s)</u>					
Waste Class:	242				
Waste Class Desc:	HALOGENATED PESTICIDES				
Waste Class:	264				
Waste Class Desc:	PHOTOPROCESSING WASTES				
Waste Class:	122				
Waste Class Desc:	ALKALINE WASTES - OTHER METALS				
Waste Class:	251				
Waste Class Desc:	OIL SKIMMINGS & SLUDGES				
Waste Class:	148				
Waste Class Desc:	INORGANIC LABORATORY CHEMICALS				
Waste Class:	263				
Waste Class Desc:	ORGANIC LABORATORY CHEMICALS				
Waste Class:	252				
Waste Class Desc:	WASTE OILS & LUBRICANTS				
Waste Class:	213				
Waste Class Desc:	PETROLEUM DISTILLATES				
Waste Class:	331				
Waste Class Desc:	WASTE COMPRESSED GASES				
Waste Class:	112				
Waste Class Desc:	ACID WASTE - HEAVY METALS				
Waste Class:	221				
Waste Class Desc:	LIGHT FUELS				
Waste Class:	222				
Waste Class Desc:	HEAVY FUELS				
Waste Class:	212				
Waste Class Desc:	ALIPHATIC SOLVENTS				
Waste Class:	145				
Waste Class Desc:	PAINT/PIGMENT/COATING RESIDUES				

123	14 of 16	E/215.5	221.3 / 11.47	GRAND ERIE DISTRICT SCHOOL BOARD PAULINE JOHNSON COLLEGIATE V.S. 627 COLBORNE STREET EAST BRANTFORD ON N3S 3M8	GEN
---------------------	----------	---------	---------------	---	-----

Map Key	Number of Records	Direction/ Distance (m)	Elev/Diff (m)	Site	DB
---------	-------------------	-------------------------	---------------	------	----

Generator No:	ON0038303			PO Box No:	
Status:				Country:	Canada
Approval Years:	2014			Choice of Contact:	CO_ADMIN
Contam. Facility:	No			Co Admin:	Joanne Davis
MHSW Facility:	No			Phone No Admin:	519-756-6301 Ext.131
SIC Code:	611110				
SIC Description:	ELEMENTARY AND SECONDARY SCHOOLS				

Detail(s)

Waste Class:	251
Waste Class Desc:	OIL SKIMMINGS & SLUDGES
Waste Class:	221
Waste Class Desc:	LIGHT FUELS
Waste Class:	213
Waste Class Desc:	PETROLEUM DISTILLATES
Waste Class:	242
Waste Class Desc:	HALOGENATED PESTICIDES
Waste Class:	263
Waste Class Desc:	ORGANIC LABORATORY CHEMICALS
Waste Class:	145
Waste Class Desc:	PAINT/PIGMENT/COATING RESIDUES
Waste Class:	264
Waste Class Desc:	PHOTOPROCESSING WASTES
Waste Class:	222
Waste Class Desc:	HEAVY FUELS
Waste Class:	331
Waste Class Desc:	WASTE COMPRESSED GASES
Waste Class:	252
Waste Class Desc:	WASTE OILS & LUBRICANTS
Waste Class:	148
Waste Class Desc:	INORGANIC LABORATORY CHEMICALS
Waste Class:	112
Waste Class Desc:	ACID WASTE - HEAVY METALS
Waste Class:	122
Waste Class Desc:	ALKALINE WASTES - OTHER METALS
Waste Class:	212
Waste Class Desc:	ALIPHATIC SOLVENTS

123	15 of 16	E/215.5	221.3 / 11.47	GRAND ERIE DISTRICT SCHOOL BOARD PAULINE JOHNSON COLLEGIATE V.S. 627 COLBORNE STREET EAST BRANTFORD ON N3S 3M8	GEN
---------------------	----------	---------	---------------	---	------------

Generator No:	ON0038303	PO Box No:	
Status:	Registered	Country:	Canada
Approval Years:	As of Dec 2018	Choice of Contact:	
Contam. Facility:		Co Admin:	
MHSW Facility:		Phone No Admin:	
SIC Code:			

Map Key	Number of Records	Direction/ Distance (m)	Elev/Diff (m)	Site	DB
SIC Description:					
<u>Detail(s)</u>					
Waste Class:		122 C			
Waste Class Desc:		Alkaline slutions - containing other metals and non-metals (not cyanide)			
Waste Class:		145 I			
Waste Class Desc:		Wastes from the use of pigments, coatings and paints			
Waste Class:		148 B			
Waste Class Desc:		Misc. wastes and inorganic chemicals			
Waste Class:		148 C			
Waste Class Desc:		Misc. wastes and inorganic chemicals			
Waste Class:		148 I			
Waste Class Desc:		Misc. wastes and inorganic chemicals			
Waste Class:		148 R			
Waste Class Desc:		Misc. wastes and inorganic chemicals			
Waste Class:		212 B			
Waste Class Desc:		Aliphatic solvents and residues			
Waste Class:		212 L			
Waste Class Desc:		Aliphatic solvents and residues			
Waste Class:		221 L			
Waste Class Desc:		Light fuels			
Waste Class:		251 L			
Waste Class Desc:		Waste oils/sludges (petroleum based)			
Waste Class:		252 L			
Waste Class Desc:		Waste crankcase oils and lubricants			
Waste Class:		263 I			
Waste Class Desc:		Misc. waste organic chemicals			
Waste Class:		263 R			
Waste Class Desc:		Misc. waste organic chemicals			
Waste Class:		331 I			
Waste Class Desc:		Waste compressed gases including cylinders			

123	16 of 16	E/215.5	221.3 / 11.47	GRAND ERIE DISTRICT SCHOOL BOARD PAULINE JOHNSON COLLEGIATE V.S. 627 COLBORNE STREET EAST BRANTFORD ON N3S 3M8	GEN
---------------------	----------	---------	---------------	---	------------

Generator No:	ON0038303	PO Box No:	
Status:	Registered	Country:	Canada
Approval Years:	As of Oct 2019	Choice of Contact:	
Contam. Facility:		Co Admin:	
MHSW Facility:		Phone No Admin:	
SIC Code:			
SIC Description:			

Detail(s)

Waste Class:	148 C
Waste Class Desc:	Misc. wastes and inorganic chemicals

<i>Map Key</i>	<i>Number of Records</i>	<i>Direction/ Distance (m)</i>	<i>Elev/Diff (m)</i>	<i>Site</i>	<i>DB</i>
Waste Class:		263 I			
Waste Class Desc:		Misc. waste organic chemicals			
Waste Class:		252 L			
Waste Class Desc:		Waste crankcase oils and lubricants			
Waste Class:		212 L			
Waste Class Desc:		Aliphatic solvents and residues			
Waste Class:		122 C			
Waste Class Desc:		Alkaline slutions - containing other metals and non-metals (not cyanide)			
Waste Class:		148 I			
Waste Class Desc:		Misc. wastes and inorganic chemicals			
Waste Class:		148 R			
Waste Class Desc:		Misc. wastes and inorganic chemicals			
Waste Class:		331 I			
Waste Class Desc:		Waste compressed gases including cylinders			
Waste Class:		145 I			
Waste Class Desc:		Wastes from the use of pigments, coatings and paints			
Waste Class:		263 R			
Waste Class Desc:		Misc. waste organic chemicals			
Waste Class:		212 B			
Waste Class Desc:		Aliphatic solvents and residues			
Waste Class:		148 B			
Waste Class Desc:		Misc. wastes and inorganic chemicals			
Waste Class:		251 L			
Waste Class Desc:		Waste oils/sludges (petroleum based)			
Waste Class:		221 L			
Waste Class Desc:		Light fuels			

Unplottable Summary

Total: **36** Unplottable sites

DB	Company Name/Site Name	Address	City	Postal
CONV	LAFARGE CONSTRUCTION MATERIALS		ON	
CONV	ECOLAB LIMITED		ON	
CONV	WORK WEAR CORPORATION OF CANAD		ON	
FST	CORP OF THE COUNTY OF BRANT	LOTS 3 & 4 CON 4HWY 53	BRANTFORD ON	N0E 1A0
FST	CORP OF THE COUNTY OF BRANT	LOTS 3 & 4 CON 4HWY 53	BRANTFORD ON	N0E 1A0
GEN	123 dentist	brant avenue	brantford ON	N3T 3H1
GEN	Dr Monika Spolia Dentistry prof. corp.	brant avenue	brantford ON	N3T 3H1
GEN	BRANTFORD PUC HYDRO-PCB	#1 STATION, GREENWICH STREET	BRANTFORD ON	
GEN	G.J. WATSON SERVICE STATION MTNCE.	RR#8, BRANTFORD C/O 557 VICTORIA VE.	CHATHAM ON	N3T 5M1
NPCB	MASSEY FERGUSON INDUSTRIES LTD.	GREENWICH STREET	BRANTFORD ON	
PRT	SUNYS PETROLEUM INC	PRT LOT 11 HWY 2	BRANTFORD ON	
SCT	ENVIRONMENTAL SAFETY PRODUCTS	COLBORNE ST RR 8	BRANTFORD ON	N3T 5M1
SPL	D. Grant & Sons Limited	Dalhousie Street	Brantford ON	
SPL	UNKNOWN	GRANT RIVER, COLBORNE ST. AT LORNE BRIDGE	BRANTFORD CITY ON	
SPL	OTTAWA VALLEY RAIL LINK	RAIL TRACKS AT COLBORNE ST, BRANTFORD LOCOMOTIVE	BRANTFORD CITY ON	
SPL	The Corporation of the City of Brantford	Alfred Street (near Grenitch)	Brantford ON	

SPL	RAIL CAR	ALONG RAIL TRACKS FROM COLBORNE ST. WEST TO WEBSTER ST.	BRANTFORD CITY ON
SPL		Greenwich Street between Mohawk and Murray Streets MOHAWK LAKE<UNOFFICIAL>	Brantford ON
SPL	The Corporation of the City of Brantford	Outfall at Newport St and Alfred St	Brantford ON
SPL	LIQUID CARGO LINES	COLBORNE ST. TANK TRUCK (CARGO)	BRANTFORD CITY ON
SPL	ESSO PETROLEUM	BULK STATION	BRANTFORD CITY ON
SPL	Emterra	Magnolia Dr. Abels Ave. Larkspur Ln. Owen Ave Market St. Forest Dr. Trillium Wa	Brant ON
SPL	Midland Transport Limited	Colborne Street West Between Brant Ave and Ballantyne Drive	Brantford ON
SPL		Water St	Brantford ON
SPL		William St (20 meters East Grand River St)	Brant ON
SPL	East Ward Creek in Brantford at Newport St. <UNOFFICIAL>	at Newport St.	Brantford ON
SPL	The Corporation of the City of Brantford	Newport Street	Brantford ON
SPL	ESSO PETROLEUM CANADA	RENWAY OIL TANK TRUCK (CARGO)	BRANTFORD CITY ON
SPL		ON CLARENCE STREET BETWEEN CHATHAM AND COLBORNE<UNOFFICIAL>	Brantford ON
SPL	Unknown<UNOFFICIAL>	Arthur St and Greenwich St	Brantford ON
SPL		Dalhousie St. near the Federal Building (Post Office?)	Brantford ON
SPL	SERVICE STATION	ART MCCRACKEN GAS STATION 519-366-2473 (N.O.S.)	BRANT TWP. ON
SPL	ESSO PETROLEUM	DYKED AREA OF PROCESS OIL 2600 TANK TRUCK (CARGO)	BRANTFORD CITY ON
SPL	GILLIES-GUY/ULTRAMAR	COLBURNE STREET, CAINSVILLE SERVICE STATION	BRANTFORD TWP. ON
SPL	ESSO PETROLEUM CANADA	SERVICE STATION	BRANTFORD CITY ON
SPL	PUC	PENMAN'S PLANT GRAND RIVER AVENUE TRANSFORMER	BRANTFORD CITY ON

Unplottable Report

Site: LAFARGE CONSTRUCTION MATERIALS
ON

Database:
CONV

File No:
Crown Brief No: 98-0000-9002
Court Location:
Publication City:
Publication Title:
Act:
Act(s):
First Matter:
Second Matter:
Investigation 1:
Investigation 2:
Penalty Imposed:
Description: THIS IS THE WEST CENTRAL BRIEF FOR ALL P.O.A. TICKETS.
Background:
URL:

Location:
Region: WEST CENTRAL REGION
Ministry District:

Additional Details

Publication Date:
Count: 1
Act: EPA
Regulation:
Section: 186(3)
Act/Regulation/Section: EPA- -186(3)
Date of Offence:
Date of Conviction:
Date Charged: 8/25/98
Charge Disposition: SUSPENDED SENTENCE
Fine: \$300.00
Synopsis:

Site: ECOLAB LIMITED
ON

Database:
CONV

File No:
Crown Brief No: 98-0071-0014
Court Location:
Publication City:
Publication Title:
Act:
Act(s):
First Matter:
Second Matter:
Investigation 1:
Investigation 2:
Penalty Imposed:
Description: DISCHARGE THE PESTICIDE STARBAR FLY BAIT TO CONTROL FLIES, CONTRARY TO THE LABEL CAUSING INJURY TO ANIMALS INCLUDING SEAGULLS.
Background:
URL:

Location:
Region: WEST CENTRAL REGION
Ministry District: NIAGARA

Additional Details

Publication Date:

Count: 1
Act: PA
Regulation: 914
Section: 22(2)
Act/Regulation/Section: PA-914-22(2)
Date of Offence:
Date of Conviction:
Date Charged: 8/26/99
Charge Disposition: SUSPENDED SENTENCE
Fine: \$5,000.00
Synopsis:

Site: WORK WEAR CORPORATION OF CANAD
ON

Database:
CONV

File No:
Crown Brief No: 02-0612-0008
Court Location:
Publication City:
Publication Title:
Act:
Act(s):
First Matter:
Second Matter:
Investigation 1:
Investigation 2:
Penalty Imposed:
Description: OWNER OPERATING VEHICLE EMISSION CONTROL EQUIPMENT NOT COMPLYING WITH REGULATIONS.
Background:
URL:

Location:
Region: WEST CENTRAL REGION
Ministry District: HAMILTON

Additional Details

Publication Date:
Count: 1
Act: EPA
Regulation:
Section: 23(2)
Act/Regulation/Section: EPA 23(2)
Date of Offence:
Date of Conviction:
Date Charged: 2/4/2003
Charge Disposition: FINED
Fine: \$200
Synopsis:

Site: CORP OF THE COUNTY OF BRANT
LOTS 3 & 4 CON 4HWY 53 BRANTFORD ON N0E 1A0

Database:
FST

Instance No: 10611673
Cont Name:
Instance Type: FS Liquid Fuel Tank
Fuel Type: Diesel
Status: Active
Capacity: 13638
Tank Material: Fiberglass (FRP)
Corrosion Protection: Fiberglass
Tank Type: Single Wall UST
Install Year: 1990
Parent Facility Type: Fuels Safety Private Fuel Outlet - Self Serve
Facility Type: FS Liquid Fuel Tank

Site: CORP OF THE COUNTY OF BRANT
LOTS 3 & 4 CON 4HWY 53 BRANTFORD ON N0E 1A0

Database:
FST

Instance No: 10611616
Cont Name:
Instance Type: FS Liquid Fuel Tank
Fuel Type: Gasoline
Status: Active
Capacity: 4546
Tank Material: Fiberglass (FRP)
Corrosion Protection: Fiberglass
Tank Type: Single Wall UST
Install Year: 1990
Parent Facility Type: Fuels Safety Private Fuel Outlet - Self Serve
Facility Type: FS Liquid Fuel Tank

Site: 123 dentist
brant avenue brantford ON N3T 3H1

Database:
GEN

Generator No: ON4979532
Status: Registered
Approval Years: As of Oct 2019
Contam. Facility:
MHSW Facility:
SIC Code:
SIC Description:

PO Box No:
Country: Canada
Choice of Contact:
Co Admin:
Phone No Admin:

Detail(s)

Waste Class: 312 P
Waste Class Desc: Pathological wastes

Site: Dr Monika Spolia Dentistry prof. corp.
brant avenue brantford ON N3T 3H1

Database:
GEN

Generator No: ON4979532
Status: Registered
Approval Years: As of Dec 2018
Contam. Facility:
MHSW Facility:
SIC Code:
SIC Description:

PO Box No:
Country: Canada
Choice of Contact:
Co Admin:
Phone No Admin:

Detail(s)

Waste Class: 312 P
Waste Class Desc: Pathological wastes

Site: BRANTFORD PUC HYDRO-PCB
#1 STATION, GREENWICH STREET BRANTFORD ON

Database:
GEN

Generator No: ON0431404
Status:
Approval Years: 92,93,94
Contam. Facility:
MHSW Facility:
SIC Code: 0000
SIC Description: *** NOT DEFINED ***

PO Box No:
Country:
Choice of Contact:
Co Admin:
Phone No Admin:

Site: G.J. WATSON SERVICE STATION MTNCE.
RR#8, BRANTFORD C/O 557 VICTORIA VE. CHATHAM ON N3T 5M1

Database:
GEN

Generator No: ON0184402
Status:
Approval Years: 90,92,93,94
Contam. Facility:
MHSW Facility:

PO Box No:
Country:
Choice of Contact:
Co Admin:
Phone No Admin:

SIC Code: 0000
SIC Description: *** NOT DEFINED ***

Site: MASSEY FERGUSON INDUSTRIES LTD.
GREENWICH STREET BRANTFORD ON

Database:
NPCB

Company Code: O0672B
Industry: Metal Refining
Site Status:
Transaction Date: 9/27/1990
Inspection Date:

Site: SUNYS PETROLEUM INC
PRT LOT 11 HWY 2 BRANTFORD ON

Database:
PRT

Location ID: 2091
Type: retail
Expiry Date: 1990-06-30
Capacity (L): 28000
Licence #: 0053405001

Site: ENVIRONMENTAL SAFETY PRODUCTS
COLBORNE ST RR 8 BRANTFORD ON N3T 5M1

Database:
SCT

Established: 1989
Plant Size (ft²): 0
Employment: 20

--Details--

Description: APPAREL AND ACCESSORIES, NOT ELSEWHERE CLASSIFIED
SIC/NAICS Code: 2389

Description: ORTHOPEDIC, PROSTHETIC, AND SURGICAL APPLIANCES AND SUPPLIES
SIC/NAICS Code: 3842

Site: D. Grant & Sons Limited
Dalhousie Street Brantford ON

Database:
SPL

Ref No: 1821-7V8NAR
Site No:
Incident Dt:
Year:
Incident Cause: Other Discharges
Incident Event:
Contaminant Code:
Contaminant Name: CLAY/WATER
Contaminant Limit 1:
Contam Limit Freq 1:
Contaminant UN No 1:
Environment Impact: Possible
Nature of Impact: Surface Water Pollution
Receiving Medium:
Receiving Env:
MOE Response: Planned Field Response
Dt MOE Arvl on Scn:
MOE Reported Dt: 8/24/2009
Dt Document Closed:
Incident Reason: Other - Reason not otherwise defined
Site Name: Construction site<UNOFFICIAL>
Site County/District:
Site Geo Ref Meth:
Incident Summary: D Grant & Sons, dewatering and silt to sewer & Eastward Cr
Contaminant Qty: 0 other - see incident description

Discharger Report:
Material Group:
Health/Env Conseq:
Client Type:
Sector Type: Other
Agency Involved:
Nearest Watercourse:
Site Address:
Site District Office:
Site Postal Code:
Site Region:
Site Municipality: Brantford
Site Lot:
Site Conc:
Northing:
Easting:
Site Geo Ref Accu:
Site Map Datum:
SAC Action Class: Watercourse Spills
Source Type:

Site: UNKNOWN
GRANT RIVER, COLBORNE ST. AT LORNE BRIDGE BRANTFORD CITY ON

Database:
SPL

Ref No: 175857
Site No:
Incident Dt: 12/15/1999
Year:
Incident Cause: UNKNOWN
Incident Event:
Contaminant Code:
Contaminant Name:
Contaminant Limit 1:
Contam Limit Freq 1:
Contaminant UN No 1:
Environment Impact: POSSIBLE
Nature of Impact: Water course or lake
Receiving Medium: WATER
Receiving Env:
MOE Response:
Dt MOE Arvl on Scn:
MOE Reported Dt: 12/15/1999
Dt Document Closed:
Incident Reason: UNKNOWN
Site Name:
Site County/District:
Site Geo Ref Meth:
Incident Summary: SOURCE UNKNOWN: 15 FT SLICK ALONG RIVER BANK, WORKS BOOMED.
Contaminant Qty:

Discharger Report:
Material Group:
Health/Env Conseq:
Client Type:
Sector Type:
Agency Involved:
Nearest Watercourse:
Site Address:
Site District Office:
Site Postal Code:
Site Region:
Site Municipality: 40101
Site Lot:
Site Conc:
Northing:
Easting: WORKS
Site Geo Ref Accu:
Site Map Datum:
SAC Action Class:
Source Type:

Site: OTTAWA VALLEY RAIL LINK
RAIL TRACKS AT COLBORNE ST, BRANTFORD LOCOMOTIVE BRANTFORD CITY ON

Database:
SPL

Ref No: 201025
Site No:
Incident Dt: 5/16/2001
Year:
Incident Cause: UNKNOWN
Incident Event:
Contaminant Code:
Contaminant Name:
Contaminant Limit 1:
Contam Limit Freq 1:
Contaminant UN No 1:
Environment Impact: Possible
Nature of Impact: Water course or lake
Receiving Medium: Land
Receiving Env:
MOE Response:
Dt MOE Arvl on Scn:
MOE Reported Dt: 5/19/2001
Dt Document Closed:
Incident Reason: UNKNOWN
Site Name:
Site County/District:
Site Geo Ref Meth:
Incident Summary: RESIDENT :WHITE POWDER TO RAIL LINE FOR LONG SECTION OF TRACK.
Contaminant Qty:

Discharger Report:
Material Group:
Health/Env Conseq:
Client Type:
Sector Type:
Agency Involved:
Nearest Watercourse:
Site Address:
Site District Office:
Site Postal Code:
Site Region:
Site Municipality: 40101
Site Lot:
Site Conc:
Northing:
Easting:
Site Geo Ref Accu:
Site Map Datum:
SAC Action Class:
Source Type:

Site: The Corporation of the City of Brantford
Alfred Street (near Grenitch) Brantford ON

Database:
SPL

Ref No: 5515-63DPX6
Site No:

Discharger Report:
Material Group: Miscellaneous

Incident Dt: 7/30/2004
Year:
Incident Cause:
Incident Event:
Contaminant Code:
Contaminant Name:
Contaminant Limit 1:
Contam Limit Freq 1:
Contaminant UN No 1:
Environment Impact: Possible
Nature of Impact: Surface Water Pollution
Receiving Medium: Water
Receiving Env:
MOE Response:
Dt MOE Arvl on Scn:
MOE Reported Dt: 7/30/2004
Dt Document Closed:
Incident Reason:
Site Name: EASTWARD CREEK @ ALFRED STREET BRIDGE<UNOFFICIAL>
Site County/District:
Site Geo Ref Meth:
Incident Summary: Eastward Creek: unk white substance in creek
Contaminant Qty:

Health/Env Conseq:
Client Type:
Sector Type:
Agency Involved:
Nearest Watercourse:
Site Address:
Site District Office: Guelph
Site Postal Code:
Site Region: West Central
Site Municipality: Brantford
Site Lot:
Site Conc:
Northing:
Easting:
Site Geo Ref Accu:
Site Map Datum:
SAC Action Class: Spills
Source Type:

Site: RAIL CAR **Database:**
SPL
ALONG RAIL TRACKS FROM COLBORNE ST. WEST TO WEBSTER ST. BRANTFORD CITY ON

Ref No: 106040
Site No:
Incident Dt: 10/6/1994
Year:
Incident Cause: OTHER CONTAINER LEAK
Incident Event:
Contaminant Code:
Contaminant Name:
Contaminant Limit 1:
Contam Limit Freq 1:
Contaminant UN No 1:
Environment Impact: POSSIBLE
Nature of Impact: Soil contamination
Receiving Medium: LAND
Receiving Env:
MOE Response:
Dt MOE Arvl on Scn:
MOE Reported Dt: 10/6/1994
Dt Document Closed:
Incident Reason: ERROR
Site Name:
Site County/District:
Site Geo Ref Meth:
Incident Summary: RAIL CAR - 20 KG OF SODIUM SULPHATE SPILLED ALONG TRACKS.
Contaminant Qty:

Discharger Report:
Material Group:
Health/Env Conseq:
Client Type:
Sector Type:
Agency Involved:
Nearest Watercourse:
Site Address:
Site District Office:
Site Postal Code:
Site Region:
Site Municipality: 40101
Site Lot:
Site Conc:
Northing:
Easting: CITY OF BRANTFORD
Site Geo Ref Accu:
Site Map Datum:
SAC Action Class:
Source Type:

Site: Greenwich Street between Mohawk and Murray Streets MOHAWK LAKE<UNOFFICIAL> Brantford ON **Database:**
SPL

Ref No: 3088-6NY22Q
Site No:
Incident Dt: 4/17/2006
Year:
Incident Cause: Other Transport Accident
Incident Event:
Contaminant Code: 15
Contaminant Name: OIL (PETROLEUM BASED, NOT SPECIFIED)
Contaminant Limit 1:

Discharger Report:
Material Group: Oils
Health/Env Conseq:
Client Type:
Sector Type: Other Motor Vehicle
Agency Involved:
Nearest Watercourse:
Site Address: GREENWICH STREET BETWEEN MOHAWK AND MURRAY STREETS
Site District Office: Guelph

Contam Limit Freq 1:
Contaminant UN No 1:
Environment Impact: Confirmed
Nature of Impact: Surface Water Pollution
Receiving Medium: Water
Receiving Env:
MOE Response:
Dt MOE Arvl on Scn:
MOE Reported Dt: 4/17/2006
Dt Document Closed:
Incident Reason:
Site Name: GREENWICH STREET BETWEEN MOHAWK AND MURRAY STREETS
Site County/District:
Site Geo Ref Meth:
Incident Summary: Automobile in Mohawk Lake, sheen contained
Contaminant Qty: NOT SPECIFIED NOT SPECIFIED

Site Postal Code:
Site Region:
Site Municipality: Brantford
Site Lot:
Site Conc:
Northing:
Easting:
Site Geo Ref Accu:
Site Map Datum:
SAC Action Class:
Source Type:

Site: *The Corporation of the City of Brantford*
Outfall at Newport St and Alfred St Brantford ON

Database:
SPL

Ref No: 5420-9SHMJ6
Site No: NA
Incident Dt: 1/4/2015
Year:
Incident Cause: Unknown / N/A
Incident Event:
Contaminant Code: 15
Contaminant Name: OIL (PETROLEUM BASED, NOT SPECIFIED)
Contaminant Limit 1:
Contam Limit Freq 1:
Contaminant UN No 1:
Environment Impact:
Nature of Impact: Surface Water
Receiving Medium:
Receiving Env:
MOE Response: N
Dt MOE Arvl on Scn:
MOE Reported Dt: 1/6/2015
Dt Document Closed:
Incident Reason: Unknown / N/A
Site Name: Eastward Creek<UNOFFICIAL>
Site County/District:
Site Geo Ref Meth:
Incident Summary: City of Brantford: Oil and Sheen in Eastward Creek.
Contaminant Qty: 0 other - see incident description

Discharger Report:
Material Group:
Health/Env Conseq:
Client Type:
Sector Type:
Agency Involved:
Nearest Watercourse: Mohawk Lake
Site Address: Outfall at Newport St and Alfred St
Site District Office:
Site Postal Code:
Site Region:
Site Municipality: Brantford
Site Lot:
Site Conc:
Northing: 4776314
Easting: 560476
Site Geo Ref Accu:
Site Map Datum:
SAC Action Class: Watercourse Spills
Source Type:

Site: *LIQUID CARGO LINES*
COLBORNE ST. TANK TRUCK (CARGO) BRANTFORD CITY ON

Database:
SPL

Ref No: 5883
Site No:
Incident Dt: 6/30/1988
Year:
Incident Cause: UNKNOWN
Incident Event:
Contaminant Code:
Contaminant Name:
Contaminant Limit 1:
Contam Limit Freq 1:
Contaminant UN No 1:
Environment Impact:
Nature of Impact:
Receiving Medium: LAND
Receiving Env:
MOE Response:
Dt MOE Arvl on Scn:

Discharger Report:
Material Group:
Health/Env Conseq:
Client Type:
Sector Type:
Agency Involved:
Nearest Watercourse:
Site Address:
Site District Office:
Site Postal Code:
Site Region:
Site Municipality: 40101
Site Lot:
Site Conc:
Northing:
Easting: BRANTFORD WORKS & POLICE, OPP
Site Geo Ref Accu:

MOE Reported Dt: 6/30/1988 **Site Map Datum:**
Dt Document Closed: **SAC Action Class:**
Incident Reason: UNKNOWN **Source Type:**
Site Name:
Site County/District:
Site Geo Ref Meth:
Incident Summary: LIQUID CARGO LINES - REPORTING UNKNOWN AMOUNT OF ACID TO RD. (#8805856)
Contaminant Qty:

Site: **ESSO PETROLEUM** **Database:**
BULK STATION BRANTFORD CITY ON **SPL**

Ref No: 15354 **Discharger Report:**
Site No: **Material Group:**
Incident Dt: 3/2/1989 **Health/Env Conseq:**
Year: **Client Type:**
Incident Cause: CONTAINER OVERFLOW **Sector Type:**
Incident Event: **Agency Involved:**
Contaminant Code: **Nearest Watercourse:**
Contaminant Name: **Site Address:**
Contaminant Limit 1: **Site District Office:**
Contam Limit Freq 1: **Site Postal Code:**
Contaminant UN No 1: **Site Region:**
Environment Impact: NOT ANTICIPATED **Site Municipality:** 40101
Nature of Impact: **Site Lot:**
Receiving Medium: LAND **Site Conc:**
Receiving Env: **Northing:**
MOE Response: **Easting:**
Dt MOE Arvl on Scn: **Site Geo Ref Accu:**
MOE Reported Dt: 3/2/1989 **Site Map Datum:**
Dt Document Closed: **SAC Action Class:**
Incident Reason: ERROR **Source Type:**
Site Name:
Site County/District:
Site Geo Ref Meth:
Incident Summary: ESSO -23 L. DIESEL FUEL TO GROUND, CONTAINED.
Contaminant Qty:

Site: **Emterra** **Database:**
Magnolia Dr. Abels Ave. Larkspur Ln. Owen Ave Market St. Forest Dr. Trillium Wa Brant ON **SPL**

Ref No: 0524-8NMRDE **Discharger Report:**
Site No: **Material Group:**
Incident Dt: 11/15/2011 **Health/Env Conseq:**
Year: **Client Type:**
Incident Cause: Pipe Or Hose Leak **Sector Type:** Motor Vehicle
Incident Event: **Agency Involved:**
Contaminant Code: 15 **Nearest Watercourse:**
Contaminant Name: HYDRAULIC OIL **Site Address:** Magnolia Dr. Abels Ave. Larkspur Ln. Owen Ave Market St. Forest Dr. Trillium Way Northville Dr. Parkside Dr. Paris
Contaminant Limit 1: **Site District Office:**
Contam Limit Freq 1: **Site Postal Code:**
Contaminant UN No 1: **Site Region:**
Environment Impact: Not Anticipated **Site Municipality:** Brant
Nature of Impact: **Site Lot:**
Receiving Medium: Sewage - Municipal/Private and Commercial **Site Conc:**
Receiving Env: **Northing:**
MOE Response: No Field Response **Easting:**
Dt MOE Arvl on Scn: **Site Geo Ref Accu:**
MOE Reported Dt: 11/15/2011 **Site Map Datum:**
Dt Document Closed: 1/5/2012 **SAC Action Class:** Highway Spills (usually highway accidents)
Incident Reason: Equipment Failure - Malfunction of system components **Source Type:**
Site Name: North End Town<UNOFFICIAL>
Site County/District:

Site Geo Ref Meth:
Incident Summary: Emterra: 100L Hydraulic oil to pavement, clnd.
Contaminant Qty: 100 L

Site: **Midland Transport Limited** **Database:**
Colborne Street West Between Brant Ave and Ballantyne Drive Brantford ON **SPL**

Ref No: 0352-8ECQ3J **Discharger Report:**
Site No: **Material Group:**
Incident Dt: 2/23/2011 **Health/Env Conseq:**
Year: **Client Type:**
Incident Cause: Other Transport Accident **Sector Type:** Transport Truck
Incident Event: **Agency Involved:**
Contaminant Code: 27 **Nearest Watercourse:**
Contaminant Name: PAINT OR PAINT-RELATED **Site Address:** Colborne Street West Between Brant Ave and Ballantyne Drive

Contaminant Limit 1: **Site District Office:**
Contam Limit Freq 1: **Site Postal Code:**
Contaminant UN No 1: **Site Region:**
Environment Impact: Not Anticipated **Site Municipality:** Brantford
Nature of Impact: Surface Water Pollution **Site Lot:**
Receiving Medium: **Site Conc:**
Receiving Env: **Northing:**
MOE Response: No Field Response **Easting:**
Dt MOE Arvl on Scn: **Site Geo Ref Accu:**
MOE Reported Dt: 2/23/2011 **Site Map Datum:**
Dt Document Closed: 7/25/2011 **SAC Action Class:** Land Spills
Incident Reason: Spill **Source Type:**
Site Name: Right Hand lane going West<UNOFFICIAL>
Site County/District:
Site Geo Ref Meth:
Incident Summary: Midland Transport: paint spilled to road and cb, clineg
Contaminant Qty: 100 L

Site: **Water St Brantford ON** **Database:**
Water St Brantford ON **SPL**

Ref No: 5180-88GRF2 **Discharger Report:**
Site No: **Material Group:**
Incident Dt: **Health/Env Conseq:**
Year: **Client Type:**
Incident Cause: **Sector Type:** Sewer
Incident Event: **Agency Involved:**
Contaminant Code: 44 **Nearest Watercourse:**
Contaminant Name: SEWAGE,RAW UNCHLORINATED **Site Address:**
Contaminant Limit 1: **Site District Office:**
Contam Limit Freq 1: **Site Postal Code:**
Contaminant UN No 1: **Site Region:**
Environment Impact: Possible **Site Municipality:**
Nature of Impact: Surface Water Pollution **Site Lot:**
Receiving Medium: **Site Conc:**
Receiving Env: **Northing:**
MOE Response: No Field Response **Easting:**
Dt MOE Arvl on Scn: **Site Geo Ref Accu:**
MOE Reported Dt: 8/19/2010 **Site Map Datum:**
Dt Document Closed: 8/20/2010 **SAC Action Class:** Sewage Bypasses / Overflows
Incident Reason: **Source Type:**
Site Name: Sanitary Manhole<UNOFFICIAL>
Site County/District:
Site Geo Ref Meth:
Incident Summary: Water St: manhole overflow into CB
Contaminant Qty: 0 other - see incident description

Site: **Database:**
SPL

William St (20 meters East Grand River St) Brant ON

Ref No: 6182-87BGLE
Site No:
Incident Dt:
Year:
Incident Cause:
Incident Event:
Contaminant Code: 13
Contaminant Name: MINERAL OIL
Contaminant Limit 1:
Contam Limit Freq 1:
Contaminant UN No 1:
Environment Impact: Not Anticipated
Nature of Impact:
Receiving Medium:
Receiving Env:
MOE Response: No Field Response
Dt MOE Arvl on Scn:
MOE Reported Dt: 7/13/2010
Dt Document Closed: 7/13/2010
Incident Reason: Equipment Failure
Site Name: Sidewalk Transformer Vault<UNOFFICIAL>
Site County/District:
Site Geo Ref Meth:
Incident Summary: Brant County Power: 40L mineral oil to concrete vault.
Contaminant Qty: 40 L

Discharger Report:
Material Group:
Health/Env Conseq:
Client Type:
Sector Type: Transformer
Agency Involved:
Nearest Watercourse:
Site Address:
Site District Office:
Site Postal Code:
Site Region:
Site Municipality:
Site Lot:
Site Conc:
Northing:
Easting:
Site Geo Ref Accu:
Site Map Datum:
SAC Action Class: Land Spills
Source Type:

Site: *East Ward Creek in Brantford at Newport St. <UNOFFICIAL>
at Newport St. Brantford ON*

Database:
[SPL](#)

Ref No: 8000-7USRS9
Site No:
Incident Dt:
Year:
Incident Cause: Unknown
Incident Event:
Contaminant Code:
Contaminant Name: DIESEL FUEL
Contaminant Limit 1:
Contam Limit Freq 1:
Contaminant UN No 1:
Environment Impact: Not Anticipated
Nature of Impact: Surface Water Pollution
Receiving Medium:
Receiving Env:
MOE Response: No Field Response
Dt MOE Arvl on Scn:
MOE Reported Dt: 8/10/2009
Dt Document Closed:
Incident Reason: Other - Reason not otherwise defined
Site Name: East Ward Creek <UNOFFICIAL>
Site County/District:
Site Geo Ref Meth:
Incident Summary: East Ward Creek: brown substance in creek.
Contaminant Qty:

Discharger Report:
Material Group:
Health/Env Conseq:
Client Type:
Sector Type: Other
Agency Involved:
Nearest Watercourse:
Site Address:
Site District Office:
Site Postal Code:
Site Region:
Site Municipality: Brantford
Site Lot:
Site Conc:
Northing:
Easting:
Site Geo Ref Accu:
Site Map Datum:
SAC Action Class: Watercourse Spills
Source Type:

Site: *The Corporation of the City of Brantford
Newport Street Brantford ON*

Database:
[SPL](#)

Ref No: 2604-7TSSD8
Site No:
Incident Dt:
Year:
Incident Cause: Discharge Or Bypass To A Watercourse
Incident Event:

Discharger Report:
Material Group:
Health/Env Conseq:
Client Type:
Sector Type: Other
Agency Involved:

Contaminant Code:
Contaminant Name: GRIT
Contaminant Limit 1:
Contam Limit Freq 1:
Contaminant UN No 1:
Environment Impact:
Nature of Impact: Other Impact(s); Surface Water Pollution
Receiving Medium:
Receiving Env:
MOE Response: No Field Response
Dt MOE Arvl on Scn:
MOE Reported Dt: 7/9/2009
Dt Document Closed:
Incident Reason: Unknown - Reason not determined
Site Name: East Ward Creek<UNOFFICIAL>
Site County/District:
Site Geo Ref Meth:
Incident Summary: East Ward Creek: Cement/gritty mat. to crk. Source unknown
Contaminant Qty:

Nearest Watercourse:
Site Address:
Site District Office:
Site Postal Code:
Site Region:
Site Municipality: Brantford
Site Lot:
Site Conc:
Northing:
Easting:
Site Geo Ref Accu:
Site Map Datum:
SAC Action Class: Watercourse Spills
Source Type:

Site: **ESSO PETROLEUM CANADA** **Database:**
SPL
RENWAY OIL TANK TRUCK (CARGO) BRANTFORD CITY ON

Ref No: 75295
Site No:
Incident Dt: 8/25/1992
Year:
Incident Cause: PIPE/HOSE LEAK
Incident Event:
Contaminant Code:
Contaminant Name:
Contaminant Limit 1:
Contam Limit Freq 1:
Contaminant UN No 1:
Environment Impact: NOT ANTICIPATED
Nature of Impact:
Receiving Medium: LAND
Receiving Env:
MOE Response:
Dt MOE Arvl on Scn:
MOE Reported Dt: 8/26/1992
Dt Document Closed:
Incident Reason: ERROR
Site Name:
Site County/District:
Site Geo Ref Meth:
Incident Summary: ESSO-10 L DIESEL FUEL TO GROUND FROM LEAKING HOSE,CONTAINED & CLEANED-UP.
Contaminant Qty:

Discharger Report:
Material Group:
Health/Env Conseq:
Client Type:
Sector Type:
Agency Involved:
Nearest Watercourse:
Site Address:
Site District Office:
Site Postal Code:
Site Region:
Site Municipality: 40101
Site Lot:
Site Conc:
Northing:
Easting:
Site Geo Ref Accu:
Site Map Datum:
SAC Action Class:
Source Type:

Site: **ON CLARENCE STREET BETWEEN CHATHAM AND COLBORNE<UNOFFICIAL> Brantford ON** **Database:**
SPL

Ref No: 4873-6UT329
Site No:
Incident Dt: 10/21/2006
Year:
Incident Cause:
Incident Event:
Contaminant Code: 43
Contaminant Name: SALT
Contaminant Limit 1:
Contam Limit Freq 1:
Contaminant UN No 1:
Environment Impact: Not Anticipated
Nature of Impact: Multi-Media Pollution
Receiving Medium: Land

Discharger Report:
Material Group: Wastes
Health/Env Conseq:
Client Type:
Sector Type: Train
Agency Involved:
Nearest Watercourse:
Site Address:
Site District Office: Guelph
Site Postal Code:
Site Region:
Site Municipality: Brantford
Site Lot:
Site Conc:

Receiving Env:
MOE Response:
Dt MOE Arvl on Scn:
MOE Reported Dt: 10/21/2006
Dt Document Closed:
Incident Reason:
Site Name:
Site County/District:
Site Geo Ref Meth:
Incident Summary: Train-Ukn Qty Salt to Roadway from Train,FD,Works.
Contaminant Qty: Not Specified

Northing:
Easting:
Site Geo Ref Accu:
Site Map Datum:
SAC Action Class:
Source Type:

Site: **Unknown<UNOFFICIAL>**
Arthur St and Greenwich St Brantford ON

Database:
SPL

<p> Ref No: 5267-5ZZS9Y Site No: Incident Dt: 6/16/2004 Year: Incident Cause: Discharge Or Bypass To A Watercourse Incident Event: Contaminant Code: Contaminant Name: Unknown Contaminant Limit 1: Contam Limit Freq 1: Contaminant UN No 1: Environment Impact: Possible Nature of Impact: Surface Water Pollution Receiving Medium: Water Receiving Env: MOE Response: Dt MOE Arvl on Scn: MOE Reported Dt: 6/16/2004 Dt Document Closed: Incident Reason: Unknown - Reason not determined Site Name: EAST WARD CREEK<UNOFFICIAL> Site County/District: Site Geo Ref Meth: Incident Summary: Ukn Src: milky green substance in creek. Contaminant Qty: </p>	<p> Discharger Report: Material Group: Miscellaneous Health/Env Conseq: Client Type: Sector Type: Agency Involved: Nearest Watercourse: Site Address: Site District Office: Guelph Site Postal Code: Site Region: West Central Site Municipality: Brantford Site Lot: Site Conc: Northing: Easting: Site Geo Ref Accu: Site Map Datum: SAC Action Class: Spill to Inland Watercourses Source Type: </p>
---	--

Site: **Dalhousie St. near the Federal Building (Post Office?) Brantford ON**

Database:
SPL

<p> Ref No: 4483-64QKM3 Site No: Incident Dt: 9/11/2004 Year: Incident Cause: Other Discharges Incident Event: Contaminant Code: 46 Contaminant Name: FIRE WATER (PARTICULATE CONTAMINANT) Contaminant Limit 1: Contam Limit Freq 1: Contaminant UN No 1: Environment Impact: Possible Nature of Impact: Fish Kill; Surface Water Pollution Receiving Medium: Water Receiving Env: MOE Response: Dt MOE Arvl on Scn: MOE Reported Dt: 9/11/2004 Dt Document Closed: Incident Reason: Fire/Explosion - Resulting from fires/explosions (Not occurrences which cause a fire or </p>	<p> Discharger Report: Material Group: Waste Health/Env Conseq: Client Type: Sector Type: Other Agency Involved: Nearest Watercourse: Site Address: Site District Office: Guelph Site Postal Code: Site Region: West Central Site Municipality: Brantford Site Lot: Site Conc: Northing: Easting: Site Geo Ref Accu: Site Map Datum: SAC Action Class: Source Type: </p>
--	---

explosion)
Site Name: MENS CLOTHING STORE<UNOFFICIAL>
Site County/District:
Site Geo Ref Meth:
Incident Summary: Brantford Fire@Dalhousie St. Mens clothing store
Contaminant Qty:

Site: SERVICE STATION
ART MCCRACKEN GAS STATION 519-366-2473 (N.O.S.) BRANT TWP. ON

Database:
SPL

Ref No: 27891
Site No:
Incident Dt: 11/14/1989
Year:
Incident Cause: UNDERGROUND TANK LEAK
Incident Event:
Contaminant Code:
Contaminant Name:
Contaminant Limit 1:
Contam Limit Freq 1:
Contaminant UN No 1:
Environment Impact: NOT ANTICIPATED
Nature of Impact:
Receiving Medium: LAND
Receiving Env:
MOE Response:
Dt MOE Arvl on Scn:
MOE Reported Dt: 11/15/1989
Dt Document Closed:
Incident Reason: CORROSION
Site Name:
Site County/District:
Site Geo Ref Meth:
Incident Summary: SERVICE STATION -LEAK IN GASOLINE UNDERGROUND TANK, EST. 1100 L.
Contaminant Qty:

Discharger Report:
Material Group:
Health/Env Conseq:
Client Type:
Sector Type:
Agency Involved:
Nearest Watercourse:
Site Address:
Site District Office:
Site Postal Code:
Site Region:
Site Municipality: 41604
Site Lot:
Site Conc:
Northing:
Easting: MCCR
Site Geo Ref Accu:
Site Map Datum:
SAC Action Class:
Source Type:

Site: ESSO PETROLEUM
DYKED AREA OF PROCESS OIL 2600 TANK TRUCK (CARGO) BRANTFORD CITY ON

Database:
SPL

Ref No: 37155
Site No:
Incident Dt: 7/3/1990
Year:
Incident Cause: CONTAINER OVERFLOW
Incident Event:
Contaminant Code:
Contaminant Name:
Contaminant Limit 1:
Contam Limit Freq 1:
Contaminant UN No 1:
Environment Impact: NOT ANTICIPATED
Nature of Impact:
Receiving Medium: LAND
Receiving Env:
MOE Response:
Dt MOE Arvl on Scn:
MOE Reported Dt: 7/3/1990
Dt Document Closed:
Incident Reason: ERROR
Site Name:
Site County/District:
Site Geo Ref Meth:
Incident Summary: ESSO TANK TRUCK- 40 L. PROCESS OIL TO DYKE AREA OF THE TANK, OVERFILLED
Contaminant Qty:

Discharger Report:
Material Group:
Health/Env Conseq:
Client Type:
Sector Type:
Agency Involved:
Nearest Watercourse:
Site Address:
Site District Office:
Site Postal Code:
Site Region:
Site Municipality: 40101
Site Lot:
Site Conc:
Northing:
Easting:
Site Geo Ref Accu:
Site Map Datum:
SAC Action Class:
Source Type:

Site: GILLIES-GUY/ULTRAMAR
COLBURNE STREET, CAINSVILLE SERVICE STATION BRANTFORD TWP. ON

Database:
SPL

Ref No:	41990	Discharger Report:	
Site No:		Material Group:	
Incident Dt:	10/11/1990	Health/Env Conseq:	
Year:		Client Type:	
Incident Cause:	UNDERGROUND TANK LEAK	Sector Type:	
Incident Event:		Agency Involved:	
Contaminant Code:		Nearest Watercourse:	
Contaminant Name:		Site Address:	
Contaminant Limit 1:		Site District Office:	
Contam Limit Freq 1:		Site Postal Code:	
Contaminant UN No 1:		Site Region:	
Environment Impact:	CONFIRMED	Site Municipality:	40601
Nature of Impact:	Groundwater pollution	Site Lot:	
Receiving Medium:	LAND	Site Conc:	
Receiving Env:		Northing:	
MOE Response:		Easting:	WORKS
Dt MOE Arvl on Scn:		Site Geo Ref Accu:	
MOE Reported Dt:	10/11/1990	Site Map Datum:	
Dt Document Closed:		SAC Action Class:	
Incident Reason:	CORROSION	Source Type:	
Site Name:			
Site County/District:			
Site Geo Ref Meth:			
Incident Summary:	ULTRAMAR-GASOLINE CONTA- MINATED SOIL FOUND IN EXCAVATION		
Contaminant Qty:			

Site: ESSO PETROLEUM CANADA
SERVICE STATION BRANTFORD CITY ON

Database:
SPL

Ref No:	50241	Discharger Report:	
Site No:		Material Group:	
Incident Dt:	5/9/1991	Health/Env Conseq:	
Year:		Client Type:	
Incident Cause:	UNDERGROUND TANK LEAK	Sector Type:	
Incident Event:		Agency Involved:	
Contaminant Code:		Nearest Watercourse:	
Contaminant Name:		Site Address:	
Contaminant Limit 1:		Site District Office:	
Contam Limit Freq 1:		Site Postal Code:	
Contaminant UN No 1:		Site Region:	
Environment Impact:	NOT ANTICIPATED	Site Municipality:	40101
Nature of Impact:		Site Lot:	
Receiving Medium:	LAND	Site Conc:	
Receiving Env:		Northing:	
MOE Response:		Easting:	
Dt MOE Arvl on Scn:		Site Geo Ref Accu:	
MOE Reported Dt:	5/9/1991	Site Map Datum:	
Dt Document Closed:		SAC Action Class:	
Incident Reason:	ERROR	Source Type:	
Site Name:			
Site County/District:			
Site Geo Ref Meth:			
Incident Summary:	ESSO PETROLEUM - 3 L. OF GAS TO GROUND WHEN TANK OVERFLOWED		
Contaminant Qty:			

Site: PUC
PENMAN'S PLANT GRAND RIVER AVENUE TRANSFORMER BRANTFORD CITY ON

Database:
SPL

Ref No:	59651	Discharger Report:	
Site No:		Material Group:	
Incident Dt:	11/11/1991	Health/Env Conseq:	
Year:		Client Type:	

Incident Cause: COOLING SYSTEM LEAK
Incident Event:
Contaminant Code:
Contaminant Name:
Contaminant Limit 1:
Contam Limit Freq 1:
Contaminant UN No 1:
Environment Impact: POSSIBLE
Nature of Impact: Soil contamination
Receiving Medium: LAND
Receiving Env:
MOE Response:
Dt MOE Arvl on Scn:
MOE Reported Dt: 11/11/1991
Dt Document Closed:
Incident Reason: VANDALISM
Site Name:
Site County/District:
Site Geo Ref Meth:
Incident Summary:
Contaminant Qty:

Sector Type:
Agency Involved:
Nearest Watercourse:
Site Address:
Site District Office:
Site Postal Code:
Site Region:
Site Municipality: 40101
Site Lot:
Site Conc:
Northing:
Easting:
Site Geo Ref Accu:
Site Map Datum:
SAC Action Class:
Source Type:

PUC - VANDALS CAUSING SPILL OF TRANSFORMER OIL TO GROUND. QUAN. UNKOWN.

Appendix: Database Descriptions

Environmental Risk Information Services (ERIS) can search the following databases. The extent of historical information varies with each database and current information is determined by what is publicly available to ERIS at the time of update. **Note:** Databases denoted with " * " indicates that the database will no longer be updated. See the individual database description for more information.

Abandoned Aggregate Inventory:

Provincial [AAGR](#)

The MAAP Program maintains a database of abandoned pits and quarries. Please note that the database is only referenced by lot and concession and city/town location. The database provides information regarding the location, type, size, land use, status and general comments.*

Government Publication Date: Sept 2002*

Aggregate Inventory:

Provincial [AGR](#)

The Ontario Ministry of Natural Resources maintains a database of all active pits and quarries. The database provides information regarding the registered owner/operator, location name, operation type, approval type, and maximum annual tonnage.

Government Publication Date: Up to Sep 2019

Abandoned Mine Information System:

Provincial [AMIS](#)

The Abandoned Mines Information System contains data on known abandoned and inactive mines located on both Crown and privately held lands. The information was provided by the Ministry of Northern Development and Mines (MNDM), with the following disclaimer: "the database provided has been compiled from various sources, and the Ministry of Northern Development and Mines makes no representation and takes no responsibility that such information is accurate, current or complete". Reported information includes official mine name, status, background information, mine start/end date, primary commodity, mine features, hazards and remediation.

Government Publication Date: 1800-Oct 2018

Anderson's Waste Disposal Sites:

Private [ANDR](#)

The information provided in this database was collected by examining various historical documents which aimed to characterize the likely position of former waste disposal sites from 1860 to present. The research initiative behind the creation of this database was to identify those sites that are missing from the Ontario MOE Waste Disposal Site Inventory, as well as to provide revisions and corrections to the positions and descriptions of sites currently listed in the MOE inventory. In addition to historic waste disposal facilities, the database also identifies certain auto wreckers and scrap yards that have been extrapolated from documentary sources. Please note that the data is not warranted to be complete, exhaustive or authoritative. The information was collected for research purposes only.

Government Publication Date: 1860s-Present

Aboveground Storage Tanks:

Provincial [AST](#)

Historical listing of aboveground storage tanks made available by the Department of Natural Resources and Forestry. Includes tanks used to hold water or petroleum. This dataset has been retired as of September 25, 2014 and will no longer be updated.

Government Publication Date: May 31, 2014

Automobile Wrecking & Supplies:

Private [AUWR](#)

This database provides an inventory of known locations that are involved in the scrap metal, automobile wrecking/recycling, and automobile parts & supplies industry. Information is provided on the company name, location and business type.

Government Publication Date: 1999-Jan 31, 2020

Borehole:

Provincial [BORE](#)

A borehole is the generalized term for any narrow shaft drilled in the ground, either vertically or horizontally. The information here includes geotechnical investigations or environmental site assessments, mineral exploration, or as a pilot hole for installing piers or underground utilities. Information is from many sources such as the Ministry of Transportation (MTO) boreholes from engineering reports and projects from the 1950 to 1990's in Southern Ontario. Boreholes from the Ontario Geological Survey (OGS) including The Urban Geology Analysis Information System (UGAIS) and the York Peel Durham Toronto (YPDT) database of the Conservation Authority Moraine Coalition. This database will include fields such as location, stratigraphy, depth, elevation, year drilled, etc. For all water well data or oil and gas well data for Ontario please refer to WWIS and OOGW.

Government Publication Date: 1875-Jul 2018

Certificates of Approval:

Provincial CA

This database contains the following types of approvals: Air & Noise, Industrial Sewage, Municipal & Private Sewage, Waste Management Systems and Renewable Energy Approvals. The MOE in Ontario states that any facility that releases emissions to the atmosphere, discharges contaminants to ground or surface water, provides potable water supplies, or stores, transports or disposes of waste, must have a Certificate of Approval before it can operate lawfully. Fields include approval number, business name, address, approval date, approval type and status. This database will no longer be updated, as CofA's have been replaced by either Environmental Activity and Sector Registry (EASR) or Environmental Compliance Approval (ECA). Please refer to those individual databases for any information after Oct.31, 2011.

Government Publication Date: 1985-Oct 30, 2011*

Dry Cleaning Facilities:

Federal CDRY

List of dry cleaning facilities made available by Environment and Climate Change Canada. Environment and Climate Change Canada's Tetrachloroethylene (Use in Dry Cleaning and Reporting Requirements) Regulations (SOR/2003-79) are intended to reduce releases of tetrachloroethylene to the environment from dry cleaning facilities.

Government Publication Date: Jan 2004-Dec 2017

Commercial Fuel Oil Tanks:

Provincial CFOT

Locations of commercial underground fuel oil tanks. This is not a comprehensive or complete inventory of commercial fuel tanks in the province; this listing is a copy of records of registered commercial underground fuel oil tanks obtained under Access to Public Information.

Note that the following types of tanks do not require registration: waste oil tanks in apartments, office buildings, residences, etc.; aboveground gas or diesel tanks. Records are not verified for accuracy or completeness.

Government Publication Date: Feb 28, 2017

Chemical Register:

Private CHEM

This database includes information from both a one time study conducted in 1992 and private source and is a listing of facilities that manufacture or distribute chemicals. The production of these chemical substances may involve one or more chemical reactions and/or chemical separation processes (i.e. fractionation, solvent extraction, crystallization, etc.).

Government Publication Date: 1999-Jan 31, 2020

Compressed Natural Gas Stations:

Private CNG

Canada has a network of public access compressed natural gas (CNG) refuelling stations. These stations dispense natural gas in compressed form at 3,000 pounds per square inch (psi), the pressure which is allowed within the current Canadian codes and standards. The majority of natural gas refuelling is located at existing retail gasoline that have a separate refuelling island for natural gas. This list of stations is made available by the Canadian Natural Gas Vehicle Alliance.

Government Publication Date: Dec 2012 - Feb 2020

Inventory of Coal Gasification Plants and Coal Tar Sites:

Provincial COAL

This inventory includes both the "Inventory of Coal Gasification Plant Waste Sites in Ontario-April 1987" and the Inventory of Industrial Sites Producing or Using Coal Tar and Related Tars in Ontario-November 1988) collected by the MOE. It identifies industrial sites that produced and continue to produce or use coal tar and other related tars. Detailed information is available and includes: facility type, size, land use, information on adjoining properties, soil condition, site operators/occupants, site description, potential environmental impacts and historic maps available. This was a one-time inventory.*

Government Publication Date: Apr 1987 and Nov 1988*

Compliance and Convictions:

Provincial CONV

This database summarizes the fines and convictions handed down by the Ontario courts beginning in 1989. Companies and individuals named here have been found guilty of environmental offenses in Ontario courts of law.

Government Publication Date: 1989-Dec 2019

Certificates of Property Use:

Provincial CPU

This is a subset taken from Ontario's Environmental Registry (EBR) database. It will include all CPU's on the registry such as (EPA s. 168.6) - Certificate of Property Use.

Government Publication Date: 1994-Apr 30, 2020

Drill Hole Database:

Provincial DRL

The Ontario Drill Hole Database contains information on more than 113,000 percussion, overburden, sonic and diamond drill holes from assessment files on record with the department of Mines and Minerals. Please note that limited data is available for southern Ontario, as it was the last area to be completed. The database was created when surveys submitted to the Ministry were converted in the Assessment File Research Image Database (AFRI) project. However, the degree of accuracy (coordinates) as to the exact location of drill holes is dependent upon the source document submitted to the MNDM. Levels of accuracy used to locate holes are: centering on the mining claim; a sketch of the mining claim; a 1:50,000 map; a detailed company map; or from submitted a "Report of Work".

Government Publication Date: 1886 - Sep 2019

Environmental Activity and Sector Registry:

Provincial [EASR](#)

On October 31, 2011, a smarter, faster environmental approvals system came into effect in Ontario. The EASR allows businesses to register certain activities with the ministry, rather than apply for an approval. The registry is available for common systems and processes, to which preset rules of operation can be applied. The EASR is currently available for: heating systems, standby power systems and automotive refinishing. Businesses whose activities aren't subject to the EASR may apply for an ECA (Environmental Compliance Approval), Please see our ECA database.

Government Publication Date: Oct 2011-Apr 30, 2020

Environmental Registry:

Provincial [EBR](#)

The Environmental Registry lists proposals, decisions and exceptions regarding policies, Acts, instruments, or regulations that could significantly affect the environment. Through the Registry, thirteen provincial ministries notify the public of upcoming proposals and invite their comments. For example, if a local business is requesting a permit, license, or certificate of approval to release substances into the air or water; these are notified on the registry. Data includes: Approval for discharge into the natural environment other than water (i.e. Air) - EPA s. 9, Approval for sewage works - OWRA s. 53(1), and EPA s. 27 - Approval for a waste disposal site. For information regarding Permit to Take Water (PTTW), Certificate of Property Use (CPU) and (ORD) Orders please refer to those individual databases.

Government Publication Date: 1994-Apr 30, 2020

Environmental Compliance Approval:

Provincial [ECA](#)

On October 31, 2011, a smarter, faster environmental approvals system came into effect in Ontario. In the past, a business had to apply for multiple approvals (known as certificates of approval) for individual processes and pieces of equipment. Today, a business either registers itself, or applies for a single approval, depending on the types of activities it conducts. Businesses whose activities aren't subject to the EASR may apply for an ECA. A single ECA addresses all of a business's emissions, discharges and wastes. Separate approvals for air, noise and waste are no longer required. This database will also include Renewable Energy Approvals. For certificates of approval prior to Nov 1st, 2011, please refer to the CA database. For all Waste Disposal Sites please refer to the WDS database.

Government Publication Date: Oct 2011-Apr 30, 2020

Environmental Effects Monitoring:

Federal [EEM](#)

The Environmental Effects Monitoring program assesses the effects of effluent from industrial or other sources on fish, fish habitat and human usage of fisheries resources. Since 1992, pulp and paper mills have been required to conduct EEM studies under the Pulp and Paper Effluent Regulations. This database provides information on the mill name, geographical location and sub-lethal toxicity data.

Government Publication Date: 1992-2007*

ERIS Historical Searches:

Private [EHS](#)

ERIS has compiled a database of all environmental risk reports completed since March 1999. Available fields for this database include: site location, date of report, type of report, and search radius. As per all other databases, the ERIS database can be referenced on both the map and "Statistical Profile" page.

Government Publication Date: 1999-Jan 31, 2020

Environmental Issues Inventory System:

Federal [EIS](#)

The Environmental Issues Inventory System was developed through the implementation of the Environmental Issues and Remediation Plan. This plan was established to determine the location and severity of contaminated sites on inhabited First Nation reserves, and where necessary, to remediate those that posed a risk to health and safety; and to prevent future environmental problems. The EIS provides information on the reserve under investigation, inventory number, name of site, environmental issue, site action (Remediation, Site Assessment), and date investigation completed.

Government Publication Date: 1992-2001*

Emergency Management Historical Event:

Provincial [EMHE](#)

List of locations of historical occurrences of emergency events, including those assigned to the Ministry of Natural Resources by Order-In-Council (OIC) under the Emergency Management and Civil Protection Act, as well as events where MNR provided requested emergency response assistance. Many of these events will have involved community evacuations, significant structural loss, and/or involvement of MNR emergency response staff. These events fall into one of ten (10) type categories: Dam Failure; Drought / Low Water; Erosion; Flood; Forest Fire; Soil and Bedrock Instability; Petroleum Resource Center Event, EMO Requested Assistance, Continuity of Operations Event, Other Requested Assistance. EMHE record details are reproduced by ERIS under License with the Ontario Ministry of Natural Resources © Queen's Printer for Ontario, 2017.

Government Publication Date: Dec 31, 2016

Environmental Penalty Annual Report:

Provincial [EPAR](#)

This database contains data from Ontario's annual environmental penalty report published by the Ministry of the Environment and Climate Change. These reports provide information on environmental penalties for land or water violations issued to companies in one of the nine industrial sectors covered by the Municipal Industrial Strategy for Abatement (MISA) regulations.

Government Publication Date: Jan 1, 2011 - Dec 31, 2019

List of Expired Fuels Safety Facilities:

Provincial EXP

List of facilities and tanks for which there was once a fuel registration. This is not a comprehensive or complete inventory of expired tanks/tank facilities in the province; this listing is a copy of previously registered tanks and facilities obtained under Access to Public Information. Includes private fuel outlets, bulk plants, fuel oil tanks, gasoline stations, marinas, propane filling stations, liquid fuel tanks, piping systems, etc; includes tanks which have been removed from the ground.

Notes: registration was not required for private fuel underground/aboveground storage tanks prior to January 1990, nor for furnace oil tanks prior to May 1, 2002; registration is not required for waste oil tanks in apartments, office buildings, residences, etc., or aboveground gas or diesel tanks. Records are not verified for accuracy or completeness.

Government Publication Date: Feb 28, 2017

Federal Convictions:

Federal FCON

Environment Canada maintains a database referred to as the "Environmental Registry" that details prosecutions under the Canadian Environmental Protection Act (CEPA) and the Fisheries Act (FA). Information is provided on the company name, location, charge date, offence and penalty.

Government Publication Date: 1988-Jun 2007*

Contaminated Sites on Federal Land:

Federal FCS

The Federal Contaminated Sites Inventory includes information on known federal contaminated sites under the custodianship of departments, agencies and consolidated Crown corporations as well as those that are being or have been investigated to determine whether they have contamination arising from past use that could pose a risk to human health or the environment. The inventory also includes non-federal contaminated sites for which the Government of Canada has accepted some or all financial responsibility. It does not include sites where contamination has been caused by, and which are under the control of, enterprise Crown corporations, private individuals, firms or other levels of government. Includes fire training sites and sites at which Per- and Polyfluoroalkyl Substances (PFAS) are a concern.

Government Publication Date: Jun 2000-Apr 2020

Fisheries & Oceans Fuel Tanks:

Federal FOFT

Fisheries & Oceans Canada maintains an inventory of aboveground & underground fuel storage tanks located on Fisheries & Oceans property or controlled by DFO. Our inventory provides information on the site name, location, tank owner, tank operator, facility type, storage tank location, tank contents & capacity, and date of tank installation.

Government Publication Date: 1964-Sep 2019

Federal Identification Registry for Storage Tank Systems (FIRSTS):

Federal FRST

A list of federally regulated Storage tanks from the Federal Identification Registry for Storage Tank Systems (FIRSTS). FIRSTS is Environment and Climate Change Canada's database of storage tank systems subject to the Storage Tank for Petroleum Products and Allied Petroleum Products Regulations. The main objective of the Regulations is to prevent soil and groundwater contamination from storage tank systems located on federal and aboriginal lands. Storage tank systems that do not have a valid identification number displayed in a readily visible location on or near the storage tank system may be refused product delivery.

Government Publication Date: May 31, 2018

Fuel Storage Tank:

Provincial FST

List of registered private and retail fuel storage tanks. This is not a comprehensive or complete inventory of private and retail fuel storage tanks in the province; this listing is a copy of registered private and retail fuel storage tanks, obtained under Access to Public Information.

Notes: registration was not required for private fuel underground/aboveground storage tanks prior to January 1990, nor for furnace oil tanks prior to May 1, 2002; registration is not required for waste oil tanks in apartments, office buildings, residences, etc., or aboveground gas or diesel tanks. Records are not verified for accuracy or completeness.

Government Publication Date: Feb 28, 2017

Fuel Storage Tank - Historic:

Provincial FSTH

The Fuels Safety Branch of the Ontario Ministry of Consumer and Commercial Relations maintained a database of all registered private fuel storage tanks. Public records of private fuel storage tanks are only available since the registration became effective in September 1989. This information is now collected by the Technical Standards and Safety Authority.

Government Publication Date: Pre-Jan 2010*

Ontario Regulation 347 Waste Generators Summary:

Provincial GEN

Regulation 347 of the Ontario EPA defines a waste generation site as any site, equipment and/or operation involved in the production, collection, handling and/or storage of regulated wastes. A generator of regulated waste is required to register the waste generation site and each waste produced, collected, handled, or stored at the site. This database contains the registration number, company name and address of registered generators including the types of hazardous wastes generated. It includes data on waste generating facilities such as: drycleaners, waste treatment and disposal facilities, machine shops, electric power distribution etc. This information is a summary of all years from 1986 including the most currently available data. Some records may contain, within the company name, the phrase "See & Use..." followed by a series of letters and numbers. This occurs when one company is amalgamated with or taken over by another registered company. The number listed as "See & Use", refers to the new ownership and the other identification number refers to the original ownership. This phrase serves as a link between the 2 companies until operations have been fully transferred.

Government Publication Date: 1986-Jan 31, 2020

Greenhouse Gas Emissions from Large Facilities:

Federal

GHG

List of greenhouse gas emissions from large facilities made available by Environment Canada. Greenhouse gas emissions in kilotonnes of carbon dioxide equivalents (kt CO2 eq).

Government Publication Date: 2013-Dec 2017

TSSA Historic Incidents:

Provincial

HINC

List of historic incidences of spills and leaks of diesel, fuel oil, gasoline, natural gas, propane, and hydrogen recorded by the TSSA in their previous incident tracking system. The TSSA's Fuels Safety Program administers the Technical Standards & Safety Act 2000, providing fuel-related safety services associated with the safe transportation, storage, handling and use of fuels such as gasoline, diesel, propane, natural gas and hydrogen. Under this Act, the TSSA regulates fuel suppliers, storage facilities, transport trucks, pipelines, contractors and equipment or appliances that use fuels. Records are not verified for accuracy or completeness. This is not a comprehensive or complete inventory of historical fuel spills and leaks in the province. This listing is a copy of the data captured at one moment in time and is hence limited by the record date provided here.

Government Publication Date: 2006-June 2009*

Indian & Northern Affairs Fuel Tanks:

Federal

IAFT

The Department of Indian & Northern Affairs Canada (INAC) maintains an inventory of aboveground & underground fuel storage tanks located on both federal and crown land. Our inventory provides information on the reserve name, location, facility type, site/facility name, tank type, material & ID number, tank contents & capacity, and date of tank installation.

Government Publication Date: 1950-Aug 2003*

Fuel Oil Spills and Leaks:

Provincial

INC

Listing of spills and leaks of diesel, fuel oil, gasoline, natural gas, propane, and hydrogen reported to the Spills Action Centre (SAC). This is not a comprehensive or complete inventory of fuel-related leaks, spills, and incidents in the province; this listing is a copy of incidents reported to the SAC, obtained under Access to Public Information. Includes incidents from fuel-related hazards such as spills, fires, and explosions. Records are not verified for accuracy or completeness.

Government Publication Date: Feb 28, 2017

Landfill Inventory Management Ontario:

Provincial

LIMO

The Landfill Inventory Management Ontario (LIMO) database is updated every year, as the ministry compiles new and updated information. The inventory will include small and large landfills. Additionally, each year the ministry will request operators of the larger landfills complete a landfill data collection form that will be used to update LIMO and will include the following information from the previous operating year. This will include additional information such as estimated amount of total waste received, landfill capacity, estimated total remaining landfill capacity, fill rates, engineering designs, reporting and monitoring details, size of location, service area, approved waste types, leachate of site treatment, contaminant attenuation zone and more. The small landfills will include information such as site owner, site location and certificate of approval # and status.

Government Publication Date: Feb 28, 2019

Canadian Mine Locations:

Private

MINE

This information is collected from the Canadian & American Mines Handbook. The Mines database is a national database that provides over 290 listings on mines (listed as public companies) dealing primarily with precious metals and hard rocks. Listed are mines that are currently in operation, closed, suspended, or are still being developed (advanced projects). Their locations are provided as geographic coordinates (x, y and/or longitude, latitude). As of 2002, data pertaining to Canadian smelters and refineries has been appended to this database.

Government Publication Date: 1998-2009*

Mineral Occurrences:

Provincial

MNR

In the early 70's, the Ministry of Northern Development and Mines created an inventory of approximately 19,000 mineral occurrences in Ontario, in regard to metallic and industrial minerals, as well as some information on building stones and aggregate deposits. Please note that the "Horizontal Positional Accuracy" is approximately +/- 200 m. Many reference elements for each record were derived from field sketches using pace or chain/tape measurements against claim posts or topographic features in the area. The primary limiting factor for the level of positional accuracy is the scale of the source material. The testing of horizontal accuracy of the source materials was accomplished by comparing the plan metric (X and Y) coordinates of that point with the coordinates of the same point as defined from a source of higher accuracy.

Government Publication Date: 1846-Jan 2020

National Analysis of Trends in Emergencies System (NATES):

Federal

NATE

In 1974 Environment Canada established the National Analysis of Trends in Emergencies System (NATES) database, for the voluntary reporting of significant spill incidents. The data was to be used to assist in directing the work of the emergencies program. NATES ran from 1974 to 1994. Extensive information is available within this database including company names, place where the spill occurred, date of spill, cause, reason and source of spill, damage incurred, and amount, concentration, and volume of materials released.

Government Publication Date: 1974-1994*

Non-Compliance Reports:

Provincial

NCPL

The Ministry of the Environment provides information about non-compliant discharges of contaminants to air and water that exceed legal allowable limits, from regulated industrial and municipal facilities. A reported non-compliance failure may be in regard to a Control Order, Certificate of Approval, Sectoral Regulation or specific regulation/act.

Government Publication Date: Dec 31, 2018

National Defense & Canadian Forces Fuel Tanks:

Federal

NDFT

The Department of National Defense and the Canadian Forces maintains an inventory of all aboveground & underground fuel storage tanks located on DND lands. Our inventory provides information on the base name, location, tank type & capacity, tank contents, tank class, date of tank installation, date tank last used, and status of tank as of May 2001. This database will no longer be updated due to the new National Security protocols which have prohibited any release of this database.

Government Publication Date: Up to May 2001*

National Defense & Canadian Forces Spills:

Federal

NDSP

The Department of National Defense and the Canadian Forces maintains an inventory of spills to land and water. All spill sites have been classified under the "Transportation of Dangerous Goods Act - 1992". Our inventory provides information on the facility name, location, spill ID #, spill date, type of spill, as well as the quantity of substance spilled & recovered.

Government Publication Date: Mar 1999-Apr 2018

National Defence & Canadian Forces Waste Disposal Sites:

Federal

NDWD

The Department of National Defence and the Canadian Forces maintains an inventory of waste disposal sites located on DND lands. Where available, our inventory provides information on the base name, location, type of waste received, area of site, depth of site, year site opened/closed and status.

Government Publication Date: 2001-Apr 2007*

National Energy Board Pipeline Incidents:

Federal

NEBI

Locations of pipeline incidents from 2008 to present, made available by the Canada Energy Regulator (CER) - previously the National Energy Board (NEB). Includes incidents reported under the Onshore Pipeline Regulations and the Processing Plant Regulations related to pipelines under federal jurisdiction, does not include incident data related to pipelines under provincial or territorial jurisdiction.

Government Publication Date: 2008-Mar 31, 2020

National Energy Board Wells:

Federal

NEBP

The NEBW database contains information on onshore & offshore oil and gas wells that are outside provincial jurisdiction(s) and are thereby regulated by the National Energy Board. Data is provided regarding the operator, well name, well ID No./UWI, status, classification, well depth, spud and release date.

Government Publication Date: 1920-Feb 2003*

National Environmental Emergencies System (NEES):

Federal

NEES

In 2000, the Emergencies program implemented NEES, a reporting system for spills of hazardous substances. For the most part, this system only captured data from the Atlantic Provinces, some from Quebec and Ontario and a portion from British Columbia. Data for Alberta, Saskatchewan, Manitoba and the Territories was not captured. However, NEES is also a repository for previous Environment Canada spill datasets. NEES is composed of the historic datasets ' or Trends ' which dates from approximately 1974 to present. NEES Trends is a compilation of historic databases, which were merged and includes data from NATES (National Analysis of Trends in Emergencies System), ARTS (Atlantic Regional Trends System), and NEES. In 2001, the Emergencies Program determined that variations in reporting regimes and requirements between federal and provincial agencies made national spill reporting and trend analysis difficult to achieve. As a consequence, the department has focused efforts on capturing data on spills of substances which fall under its legislative authority only (CEPA and FA). As such, the NEES database will be decommissioned in December 2004.

Government Publication Date: 1974-2003*

National PCB Inventory:

Federal

NPCB

Environment Canada's National PCB inventory includes information on in-use PCB containing equipment in Canada including federal, provincial and private facilities. Federal out-of-service PCB containing equipment and PCB waste owned by the federal government or by federally regulated industries such as airlines, railway companies, broadcasting companies, telephone and telecommunications companies, pipeline companies, etc. are also listed. Although it is not Environment Canada's mandate to collect data on non-federal PCB waste, the National PCB inventory includes some information on provincial and private PCB waste and storage sites. Some addresses provided may be Head Office addresses and are not necessarily the location of where the waste is being used or stored.

Government Publication Date: 1988-2008*

National Pollutant Release Inventory:

Federal

NPRI

Environment Canada has defined the National Pollutant Release Inventory ("NPRI") as a federal government initiative designed to collect comprehensive national data regarding releases to air, water, or land, and waste transfers for recycling for more than 300 listed substances.

Government Publication Date: 1993-May 2017

Oil and Gas Wells:

Private

[OGWE](#)

The Nickle's Energy Group (publisher of the Daily Oil Bulletin) collects information on drilling activity including operator and well statistics. The well information database includes name, location, class, status and depth. The main Nickle's database is updated on a daily basis, however, this database is updated on a monthly basis. More information is available at www.nickles.com.

Government Publication Date: 1988-Feb 29, 2020

Ontario Oil and Gas Wells:

Provincial

[OOGW](#)

In 1998, the MNR handed over to the Ontario Oil, Gas and Salt Resources Corporation, the responsibility of maintaining a database of oil and gas wells drilled in Ontario. The OGSR Library has over 20,000+ wells in their database. Information available for all wells in the ERIS database include well owner/operator, location, permit issue date, and well cap date, license No., status, depth and the primary target (rock unit) of the well being drilled. All geology/stratigraphy table information, plus all water table information is also provide for each well record.

Government Publication Date: 1800-Jun 2019

Inventory of PCB Storage Sites:

Provincial

[OPCB](#)

The Ontario Ministry of Environment, Waste Management Branch, maintains an inventory of PCB storage sites within the province. Ontario Regulation 11/82 (Waste Management - PCB) and Regulation 347 (Generator Waste Management) under the Ontario EPA requires the registration of inactive PCB storage equipment and/or disposal sites of PCB waste with the Ontario Ministry of Environment. This database contains information on: 1) waste quantities; 2) major and minor sites storing liquid or solid waste; and 3) a waste storage inventory.

Government Publication Date: 1987-Oct 2004; 2012-Dec 2013

Orders:

Provincial

[ORD](#)

This is a subset taken from Ontario's Environmental Registry (EBR) database. It will include all Orders on the registry such as (EPA s. 17) - Order for remedial work, (EPA s. 18) - Order for preventative measures, (EPA s. 43) - Order for removal of waste and restoration of site, (EPA s. 44) - Order for conformity with Act for waste disposal sites, (EPA s. 136) - Order for performance of environmental measures.

Government Publication Date: 1994-Apr 30, 2020

Canadian Pulp and Paper:

Private

[PAP](#)

This information is part of the Pulp and Paper Canada Directory. The Directory provides a comprehensive listing of the locations of pulp and paper mills and the products that they produce.

Government Publication Date: 1999, 2002, 2004, 2005, 2009-2014

Parks Canada Fuel Storage Tanks:

Federal

[PCFT](#)

Canadian Heritage maintains an inventory of known fuel storage tanks operated by Parks Canada, in both National Parks and at National Historic Sites. The database details information on site name, location, tank install/removal date, capacity, fuel type, facility type, tank design and owner/operator.

Government Publication Date: 1920-Jan 2005*

Pesticide Register:

Provincial

[PES](#)

The Ontario Ministry of the Environment and Climate Change maintains a database of licensed operators and vendors of registered pesticides.

Government Publication Date: 1988 - Apr 2020

Pipeline Incidents:

Provincial

[PINC](#)

List of pipeline incidents (strikes, leaks, spills). This is not a comprehensive or complete inventory of pipeline incidents in the province; this listing in an historical copy of records previously obtained under Access to Public Information. Records are not verified for accuracy or completeness.

Government Publication Date: Feb 28, 2017

Private and Retail Fuel Storage Tanks:

Provincial

[PRT](#)

The Fuels Safety Branch of the Ontario Ministry of Consumer and Commercial Relations maintained a database of all registered private fuel storage tanks and licensed retail fuel outlets. This database includes an inventory of locations that have gasoline, oil, waste oil, natural gas and/or propane storage tanks on their property. The MCCR no longer collects this information. This information is now collected by the Technical Standards and Safety Authority (TSSA).

Government Publication Date: 1989-1996*

Permit to Take Water:

Provincial

[PTTW](#)

This is a subset taken from Ontario's Environmental Registry (EBR) database. It will include all PTTW's on the registry such as OWRA s. 34 - Permit to take water.

Government Publication Date: 1994-Apr 30, 2020

Ontario Regulation 347 Waste Receivers Summary:

Provincial REC

Part V of the Ontario Environmental Protection Act ("EPA") regulates the disposal of regulated waste through an operating waste management system or a waste disposal site operated or used pursuant to the terms and conditions of a Certificate of Approval or a Provisional Certificate of Approval. Regulation 347 of the Ontario EPA defines a waste receiving site as any site or facility to which waste is transferred by a waste carrier. A receiver of regulated waste is required to register the waste receiving facility. This database represents registered receivers of regulated wastes, identified by registration number, company name and address, and includes receivers of waste such as: landfills, incinerators, transfer stations, PCB storage sites, sludge farms and water pollution control plants. This information is a summary of all years from 1986 including the most currently available data.

Government Publication Date: 1986-2016

Record of Site Condition:

Provincial RSC

The Record of Site Condition (RSC) is part of the Ministry of the Environment's Brownfields Environmental Site Registry. Protection from environmental clean-up orders for property owners is contingent upon documentation known as a record of site condition (RSC) being filed in the Environmental Site Registry. In order to file an RSC, the property must have been properly assessed and shown to meet the soil, sediment and groundwater standards appropriate for the use (such as residential) proposed to take place on the property. The Record of Site Condition Regulation (O. Reg. 153/04) details requirements related to site assessment and clean up.

RSCs filed after July 1, 2011 will also be included as part of the new (O.Reg. 511/09).

Government Publication Date: 1997-Sept 2001, Oct 2004-Mar 2020

Retail Fuel Storage Tanks:

Private RST

This database includes an inventory of retail fuel outlet locations (including marinas) that have on their property gasoline, oil, waste oil, natural gas and / or propane storage tanks.

Government Publication Date: 1999-Jan 31, 2020

Scott's Manufacturing Directory:

Private SCT

Scott's Directories is a data bank containing information on over 200,000 manufacturers across Canada. Even though Scott's listings are voluntary, it is the most comprehensive database of Canadian manufacturers available. Information concerning a company's address, plant size, and main products are included in this database.

Government Publication Date: 1992-Mar 2011*

Ontario Spills:

Provincial SPL

This database identifies information such as location (approximate), type and quantity of contaminant, date of spill, environmental impact, cause, nature of impact, etc. Information from 1988-2002 was part of the ORIS (Occurrence Reporting Information System). The SAC (Spills Action Centre) handles all spills reported in Ontario. Regulations for spills in Ontario are part of the MOE's Environmental Protection Act, Part X.

Government Publication Date: 1988-Nov 2019

Wastewater Discharger Registration Database:

Provincial SRDS

Information under this heading is combination of the following 2 programs. The Municipal/Industrial Strategy for Abatement (MISA) division of the Ontario Ministry of Environment maintained a database of all direct dischargers of toxic pollutants within nine sectors including: Electric Power Generation; Mining; Petroleum Refining; Organic Chemicals; Inorganic Chemicals; Pulp & Paper; Metal Casting; Iron & Steel; and Quarries. All sampling information is now collected and stored within the Sample Result Data Store (SRDS).

Government Publication Date: 1990-Dec 31, 2017

Anderson's Storage Tanks:

Private TANK

The information provided in this database was collected by examining various historical documents, which identified the location of former storage tanks, containing substances such as fuel, water, gas, oil, and other various types of miscellaneous products. Information is available in regard to business operating at tank site, tank location, permit year, permit & installation type, no. of tanks installed & configuration and tank capacity. Data contained within this database pertains only to the city of Toronto and is not warranted to be complete, exhaustive or authoritative. The information was collected for research purposes only.

Government Publication Date: 1915-1953*

Transport Canada Fuel Storage Tanks:

Federal TCFT

List of fuel storage tanks currently or previously owned or operated by Transport Canada. This inventory also includes tanks on The Pickering Lands, which refers to 7,530 hectares (18,600 acres) of land in Pickering, Markham, and Uxbridge owned by the Government of Canada since 1972; properties on this land has been leased by the government since 1975, and falls under the Site Management Policy of Transport Canada, but is administered by Public Works and Government Services Canada. This inventory provides information on the site name, location, tank age, capacity and fuel type.

Government Publication Date: 1970-Aug 2018

Variances for Abandonment of Underground Storage Tanks:

Provincial [VAR](#)

Listing of variances granted for storage tank abandonment. This is not a comprehensive or complete inventory of tank abandonment variances in the province; this listing is a copy of tank abandonment variance records previously obtained under Access to Public Information. In Ontario, registered underground storage tanks must be removed within two years of disuse; if removal of a tank is not feasible, an application may be sought for a variance from this code requirement.

Records are not verified for accuracy or completeness.

Government Publication Date: Feb 28, 2017

Waste Disposal Sites - MOE CA Inventory:

Provincial [WDS](#)

The Ontario Ministry of Environment, Waste Management Branch, maintains an inventory of known open (active or inactive) and closed disposal sites in the Province of Ontario. Active sites maintain a Certificate of Approval, are approved to receive and are receiving waste. Inactive sites maintain Certificate(s) of Approval but are not receiving waste. Closed sites are not receiving waste. The data contained within this database was compiled from the MOE's Certificate of Approval database. Locations of these sites may be cross-referenced to the Anderson database described under ERIS's Private Source Database section, by the CA number. All new Environmental Compliance Approvals handed out after Oct 31, 2011 for Waste Disposal Sites will still be found in this database.

Government Publication Date: Oct 2011-Apr 30, 2020

Waste Disposal Sites - MOE 1991 Historical Approval Inventory:

Provincial [WDSH](#)

In June 1991, the Ontario Ministry of Environment, Waste Management Branch, published the "June 1991 Waste Disposal Site Inventory", of all known active and closed waste disposal sites as of October 30st, 1990. For each "active" site as of October 31st 1990, information is provided on site location, site/CA number, waste type, site status and site classification. For each "closed" site as of October 31st 1990, information is provided on site location, site/CA number, closure date and site classification. Locations of these sites may be cross-referenced to the Anderson database described under ERIS's Private Source Database section, by the CA number.

Government Publication Date: Up to Oct 1990*

Water Well Information System:

Provincial [WWIS](#)

This database describes locations and characteristics of water wells found within Ontario in accordance with Regulation 903. It includes such information as coordinates, construction date, well depth, primary and secondary use, pump rate, static water level, well status, etc. Also included are detailed stratigraphy information, approximate depth to bedrock and the approximate depth to the water table.

Government Publication Date: Feb 28, 2019

Definitions

Database Descriptions: This section provides a detailed explanation for each database including: source, information available, time coverage, and acronyms used. They are listed in alphabetic order.

Detail Report: This is the section of the report which provides the most detail for each individual record. Records are summarized by location, starting with the project property followed by records in closest proximity.

Distance: The distance value is the distance between plotted points, not necessarily the distance between the sites' boundaries. All values are an approximation.

Direction: The direction value is the compass direction of the site in respect to the project property and/or center point of the report.

Elevation: The elevation value is taken from the location at which the records for the site address have been plotted. All values are an approximation. Source: Google Elevation API.

Executive Summary: This portion of the report is divided into 3 sections:

'Report Summary'- Displays a chart indicating how many records fall on the project property and, within the report search radii.

'Site Report Summary'-Project Property'- This section lists all the records which fall on the project property. For more details, see the 'Detail Report' section.

'Site Report Summary-Surrounding Properties'- This section summarizes all records on adjacent properties, listing them in order of proximity from the project property. For more details, see the 'Detail Report' section.

Map Key: The map key number is assigned according to closest proximity from the project property. Map Key numbers always start at #1. The project property will always have a map key of '1' if records are available. If there is a number in brackets beside the main number, this will indicate the number of records on that specific property. If there is no number in brackets, there is only one record for that property.

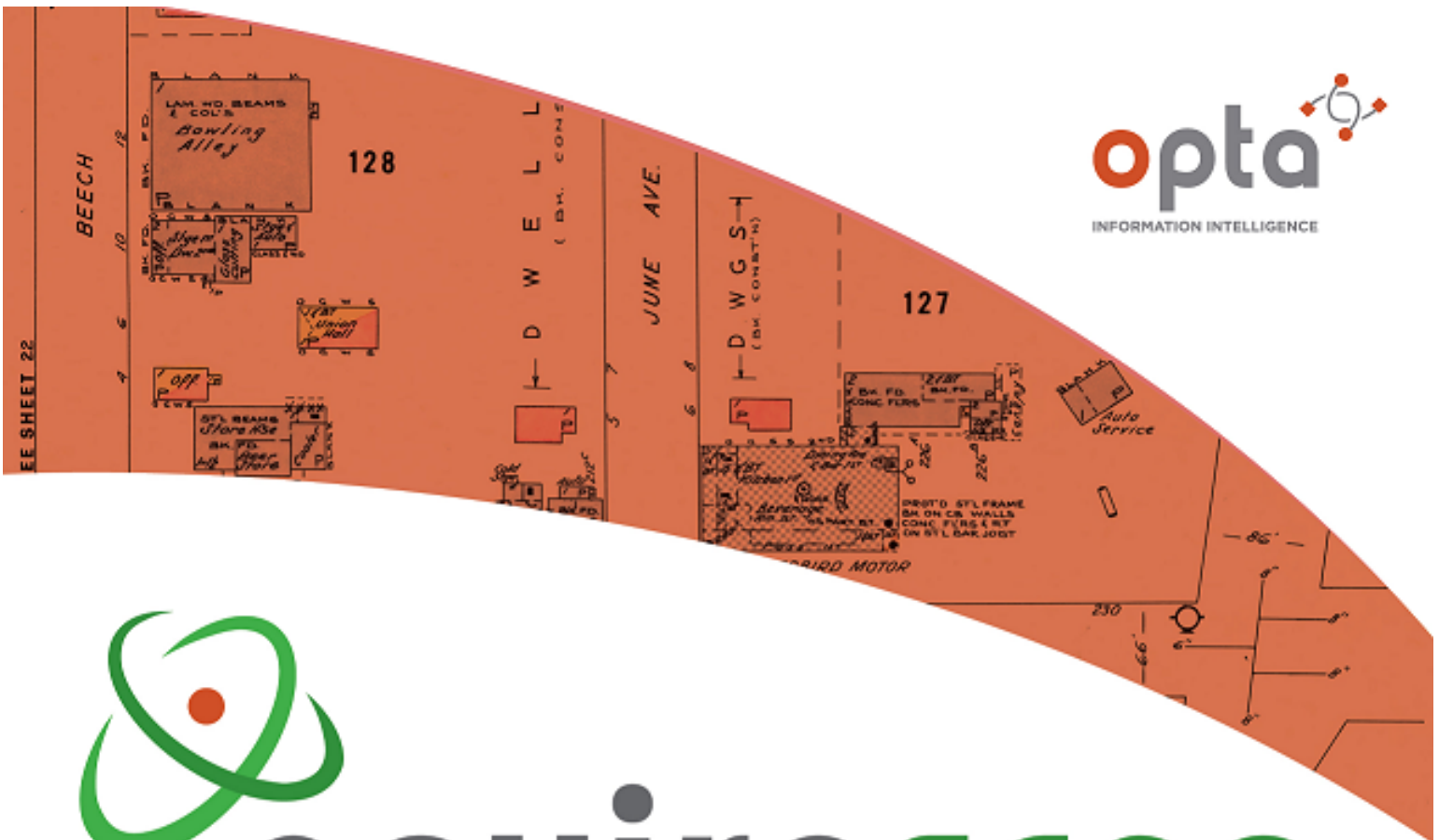
The symbol and colour used indicates 'elevation': the red inverted triangle will dictate 'ERIS Sites with Lower Elevation', the yellow triangle will dictate 'ERIS Sites with Higher Elevation' and the orange square will dictate 'ERIS Sites with Same Elevation.'

Unplottables: These are records that could not be mapped due to various reasons, including limited geographic information. These records may or may not be in your study area, and are included as reference.

Appendix C

Records Review





enviroscan



An SCM Company

175 Commerce Valley Drive W
Markham, Ontario L3T 7Z3

T: 905-882-6300
W: www.optaintel.ca

Report Completed By:

Swati

Site Address:

43.13937 80.26843

Project No:

46995100

Opta Order ID:

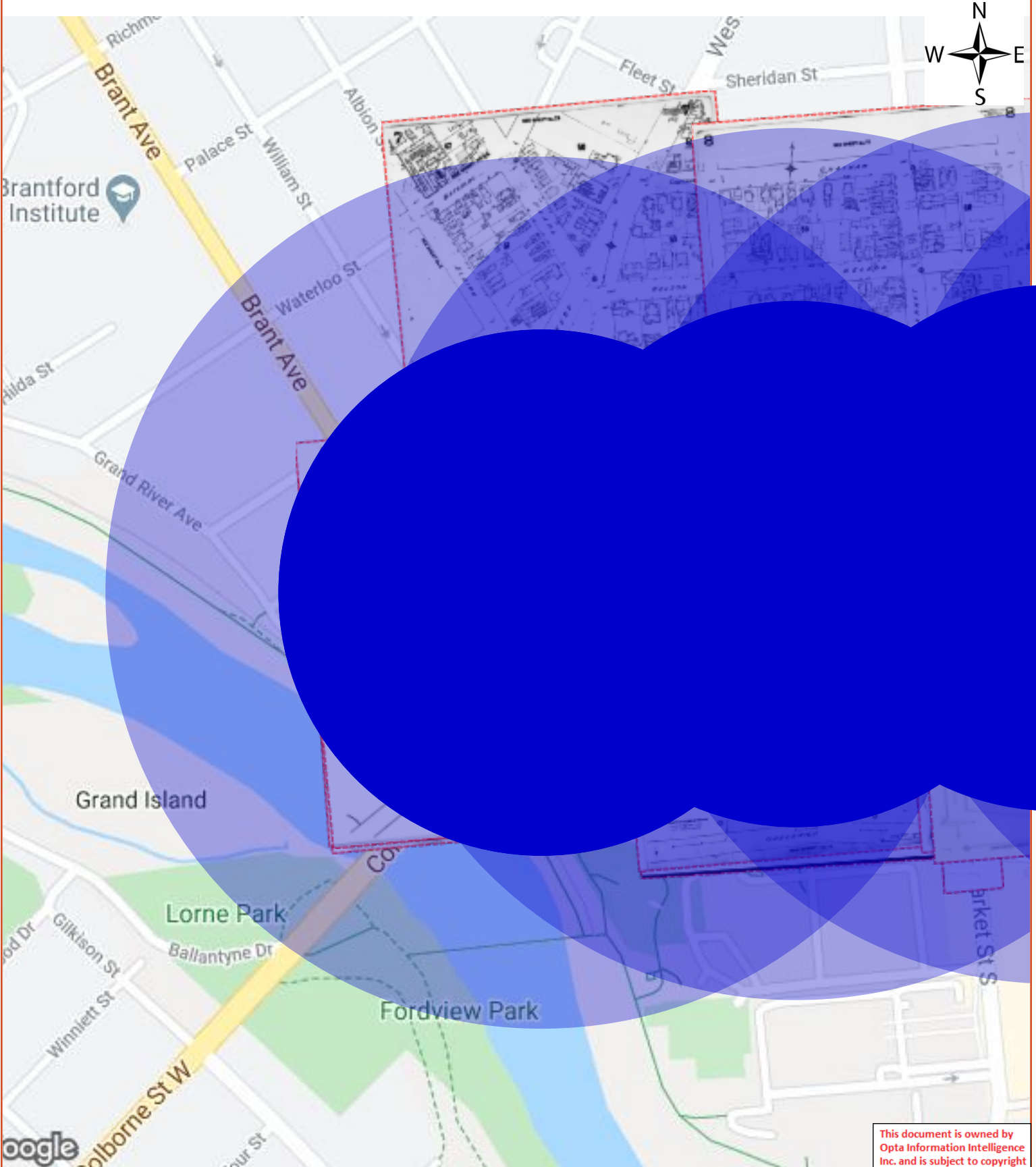
73431

Requested by:

Dylan Cave
MTE Consultants Inc.

Date Completed:

5/21/2020 3:49:38 PM



This document is owned by Opta Information Intelligence Inc. and is subject to copyright protection. Please see the full Terms and Conditions at the front of this document.

Opta Historical Environmental Services EnviroscanTM Terms and Conditions

Report

The documents (hereinafter referred to as the "Documents") to be released as part of the report (hereinafter referred to as the "Report") to be delivered to the purchaser as set out above are documents in Opta's records relating to the described property (hereinafter referred to as the "Property"). Opta makes no representations or warranties respecting the Documents whatsoever, including, without limitation, with respect to the completeness, accuracy or usefulness of the Documents, and does not represent or warrant that these are the only plans and reports prepared in association with the Property or in Opta's possession at the time of Report delivery to the purchaser. The Documents are current as of the date(s) indicated on them. Interpretation of the Documents, if any, is by inference based upon the information which is apparent and obvious on the face of the Documents only. Opta does not represent, warrant or guarantee that interpretations other than those referred to do not exist from other sources. The Report will be prepared for use by the purchaser of the services as shown above hereof only.

Disclaimer

Opta disclaims responsibility for any losses or damages of any kind whatsoever, whether consequential or other, however caused, incurred or suffered, arising directly or indirectly as a result of the services (which services include, but are not limited to, the preparation of the Report provided hereunder), including but not limited to, any losses or damages arising directly or indirectly from any breach of contract, fundamental or otherwise, from reliance on Opta Reports or from any tortious acts or omissions of Opta's agents, employees or representatives.

Entire Agreement

The parties hereto acknowledge and agree to be bound by the terms and conditions hereof. The request form constitutes the entire agreement between the parties pertaining to the subject matter hereof and supersedes all prior and contemporaneous agreements, negotiations and discussions, whether oral or written, and there are no representations or warranties, or other agreements between the parties in connection with the subject matter hereof except as specifically set forth herein. No supplement, modification, waiver, or termination of the request shall be binding, unless confirmed in writing by the parties hereto.

Governing Document

In the event of any conflicts or inconsistencies between the provisions hereof and the Reports, the rights and obligations of the parties shall be deemed to be governed by the request form, which shall be the paramount document.

Law


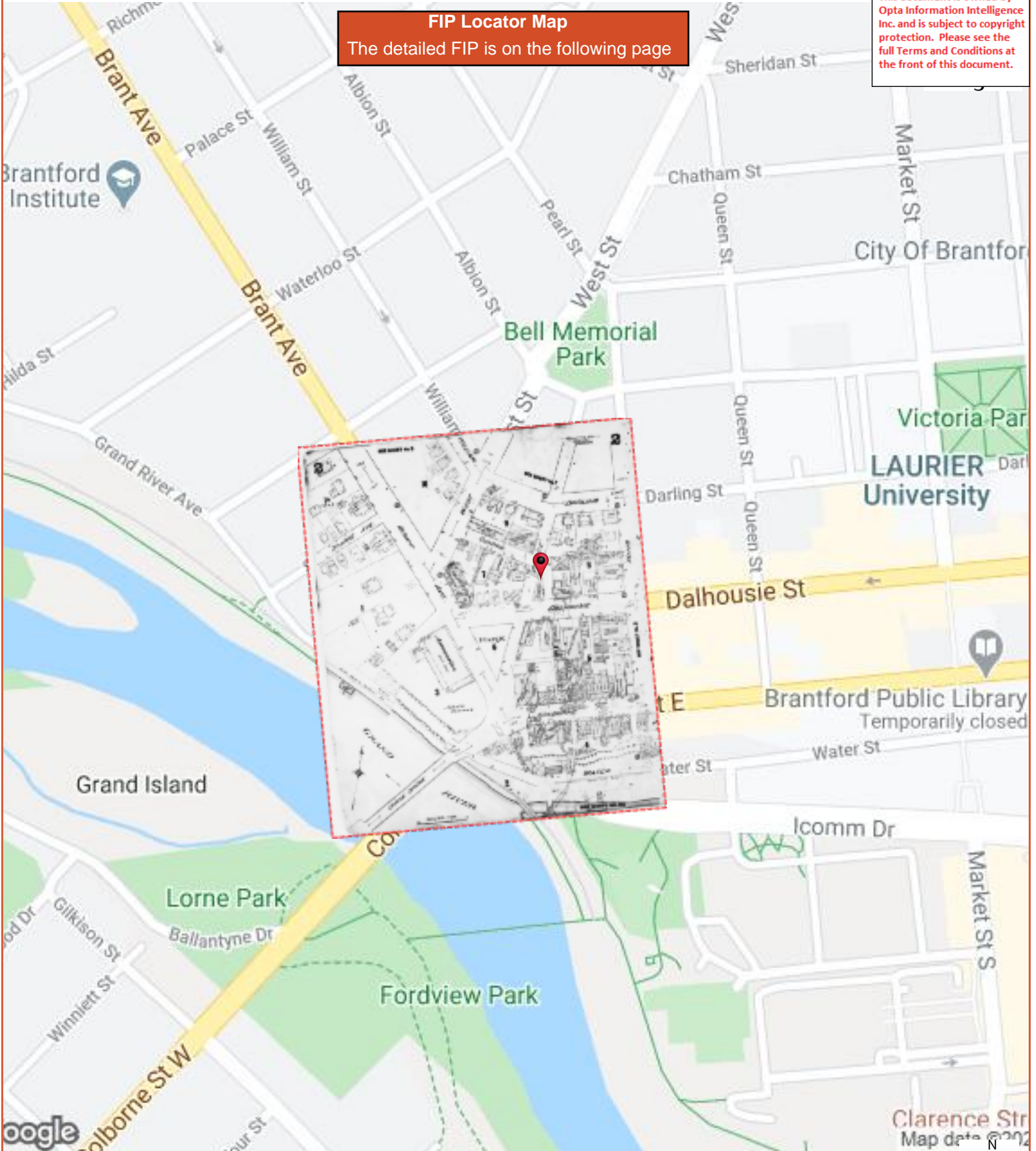
This agreement shall be governed by and construed in accordance with the laws of the Province of Ontario and the laws of Canada applicable therein.

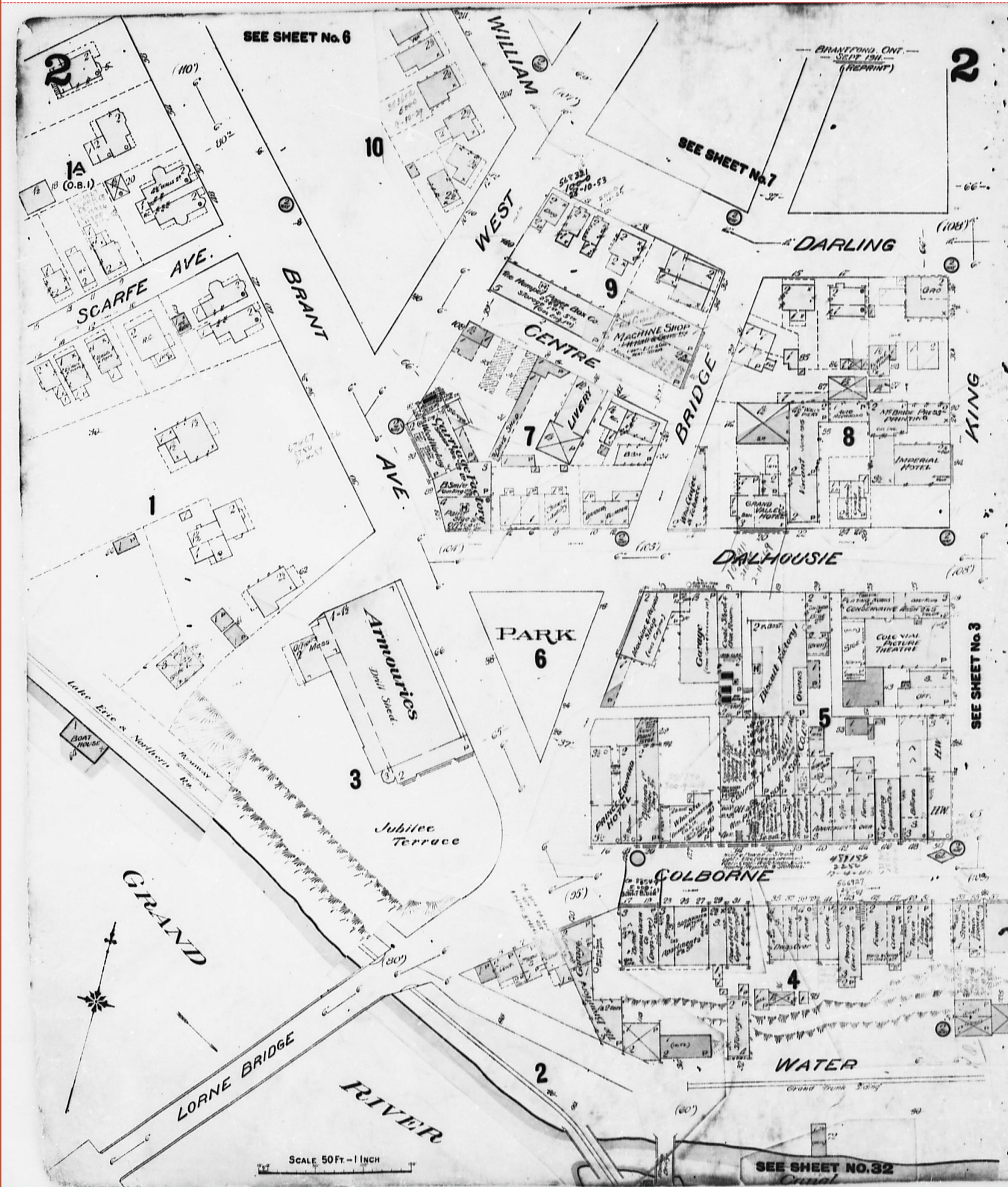
Page	Report Title
6	(1915) Volume: Ontario Firemap: 2
8	(1915) Volume: Ontario Firemap: 3
10	(1915) Volume: Ontario Firemap: 4
12	(1915) Volume: Ontario Firemap: 5
14	(1915) Volume: Ontario Firemap: 7
16	(1915) Volume: Ontario Firemap: 8
18	(1915) Volume: Ontario Firemap: 14
20	(1915) Volume: Ontario Firemap: 15
22	(1915) Volume: Ontario Firemap: 56
24	(1950) Volume: Ontario Firemap: 2
26	(1950) Volume: Ontario Firemap: 3
28	(1950) Volume: Ontario Firemap: 4
30	(1950) Volume: Ontario Firemap: 5
32	(1950) Volume: Ontario Firemap: 11
34	(1950) Volume: Ontario Firemap: 14
36	(1965) Volume: Ontario Firemap: 59
38	(1965) Volume: Ontario Firemap: 60
40	(1965) Volume: Brantford Firemap: 61
42	(1965) Volume: Brantford Firemap: 62
44	(1965) Volume: Ontario Firemap: 63
46	(1965) Volume: Brantford Firemap: 64
48	(1965) Volume: Brantford Firemap: 65
50	(1965) Volume: Brantford Firemap: 66
52	(1965) Volume: Ontario Firemap: 67
54	(1965) Volume: Brantford Firemap: 68
56	(1965) Volume: Ontario Firemap: 81

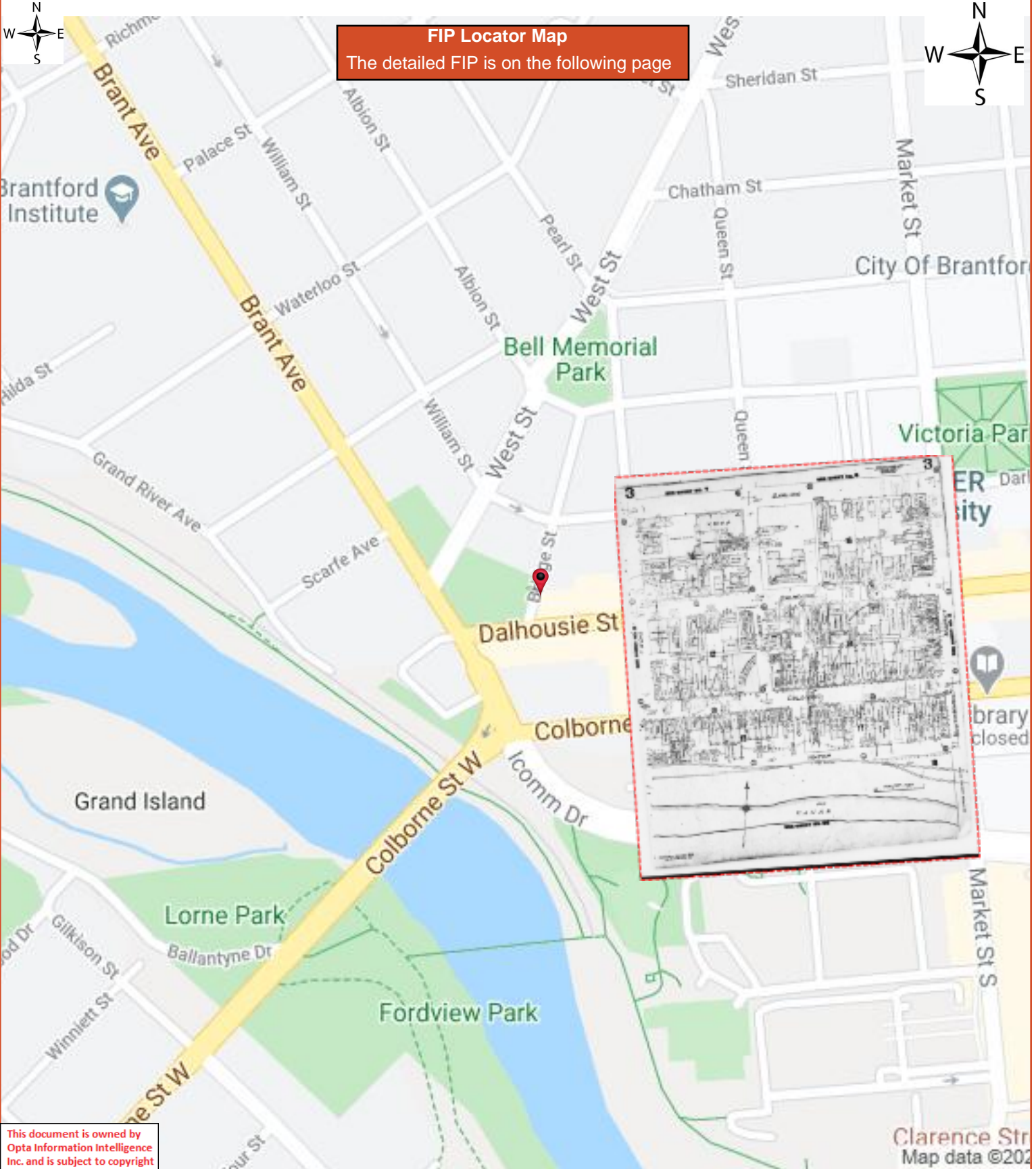


FIP Locator Map
The detailed FIP is on the following page

This document is owned by Opta Information Intelligence Inc. and is subject to copyright protection. Please see the full Terms and Conditions at the front of this document.



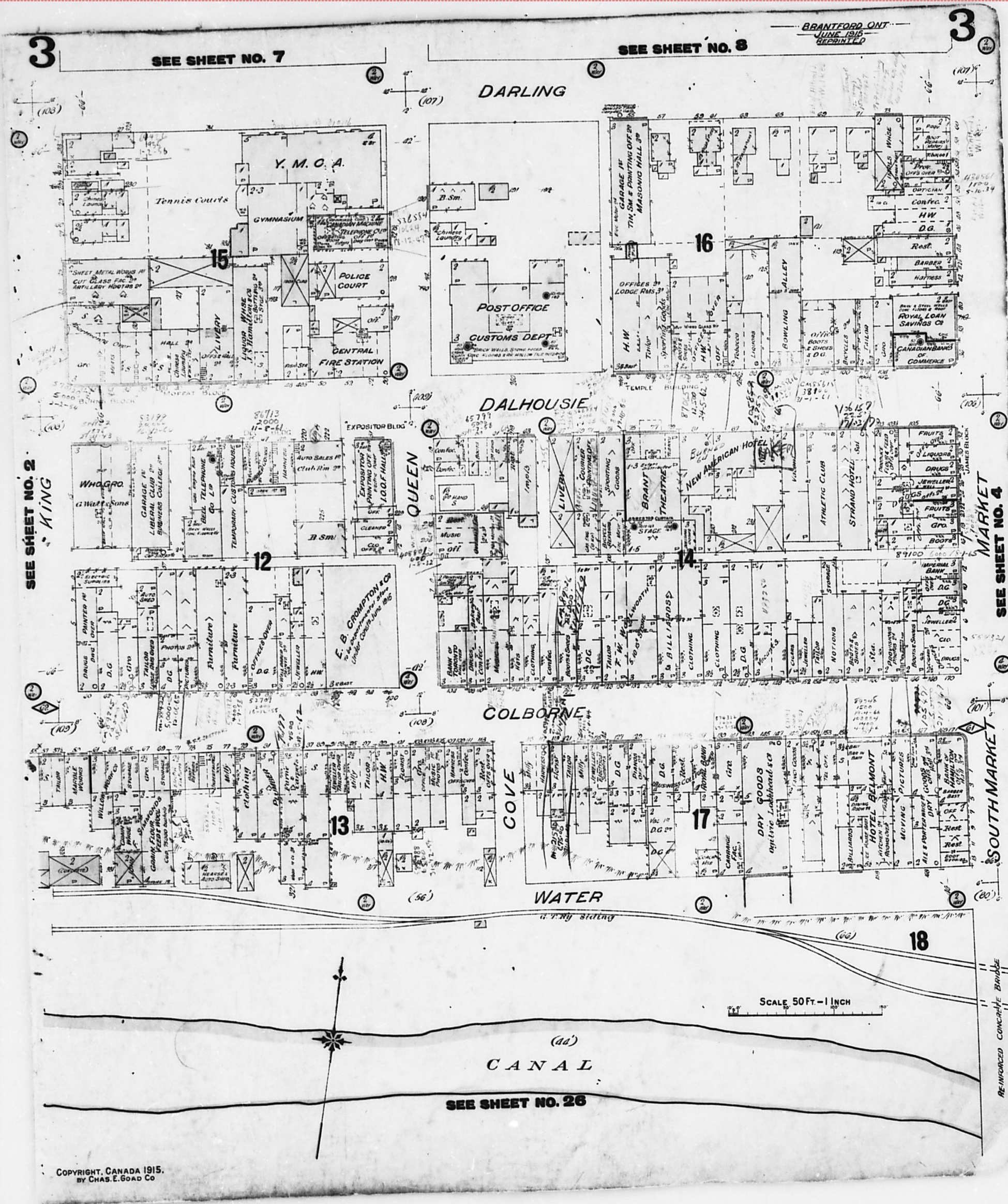


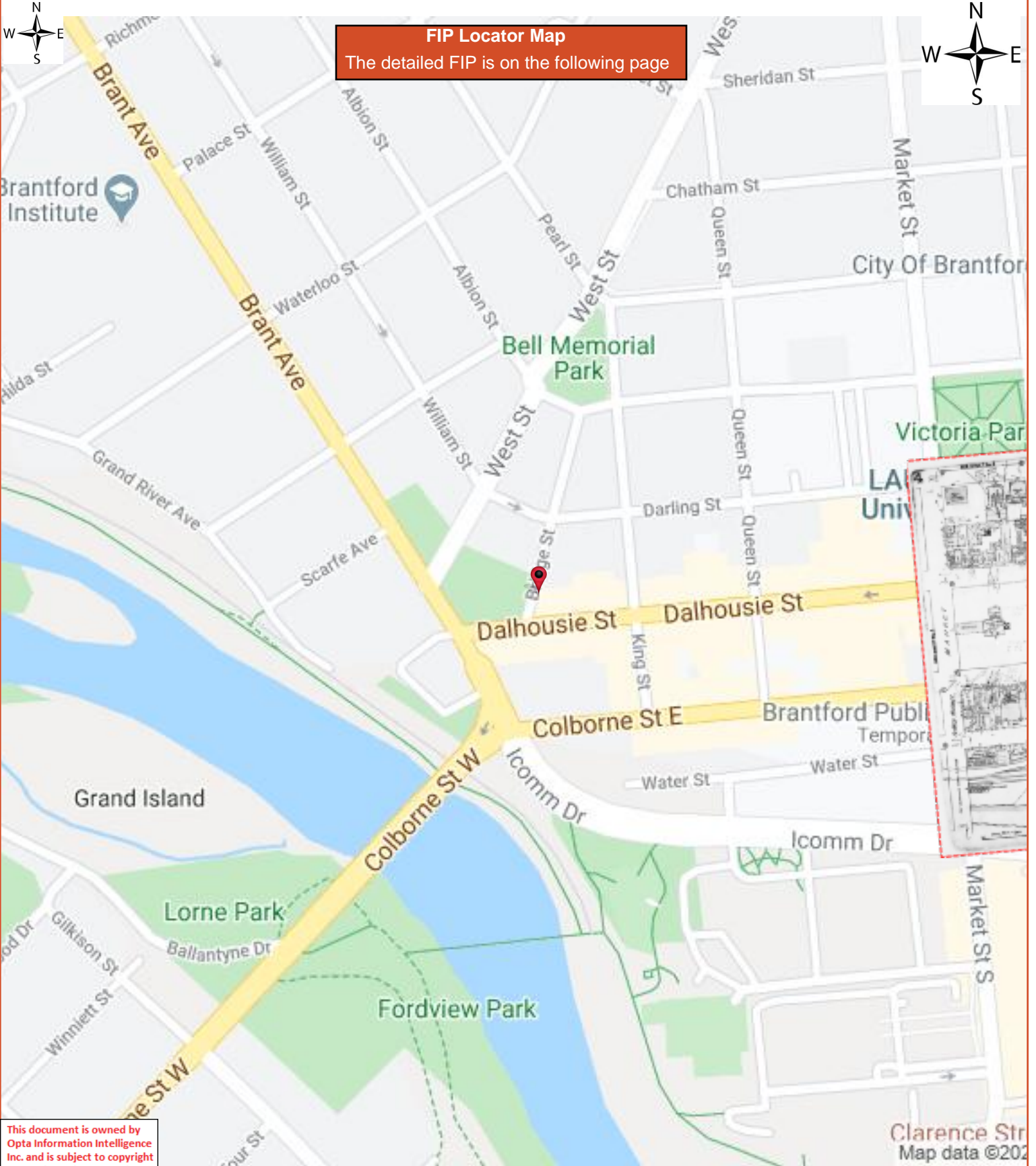


FIP Locator Map
The detailed FIP is on the following page

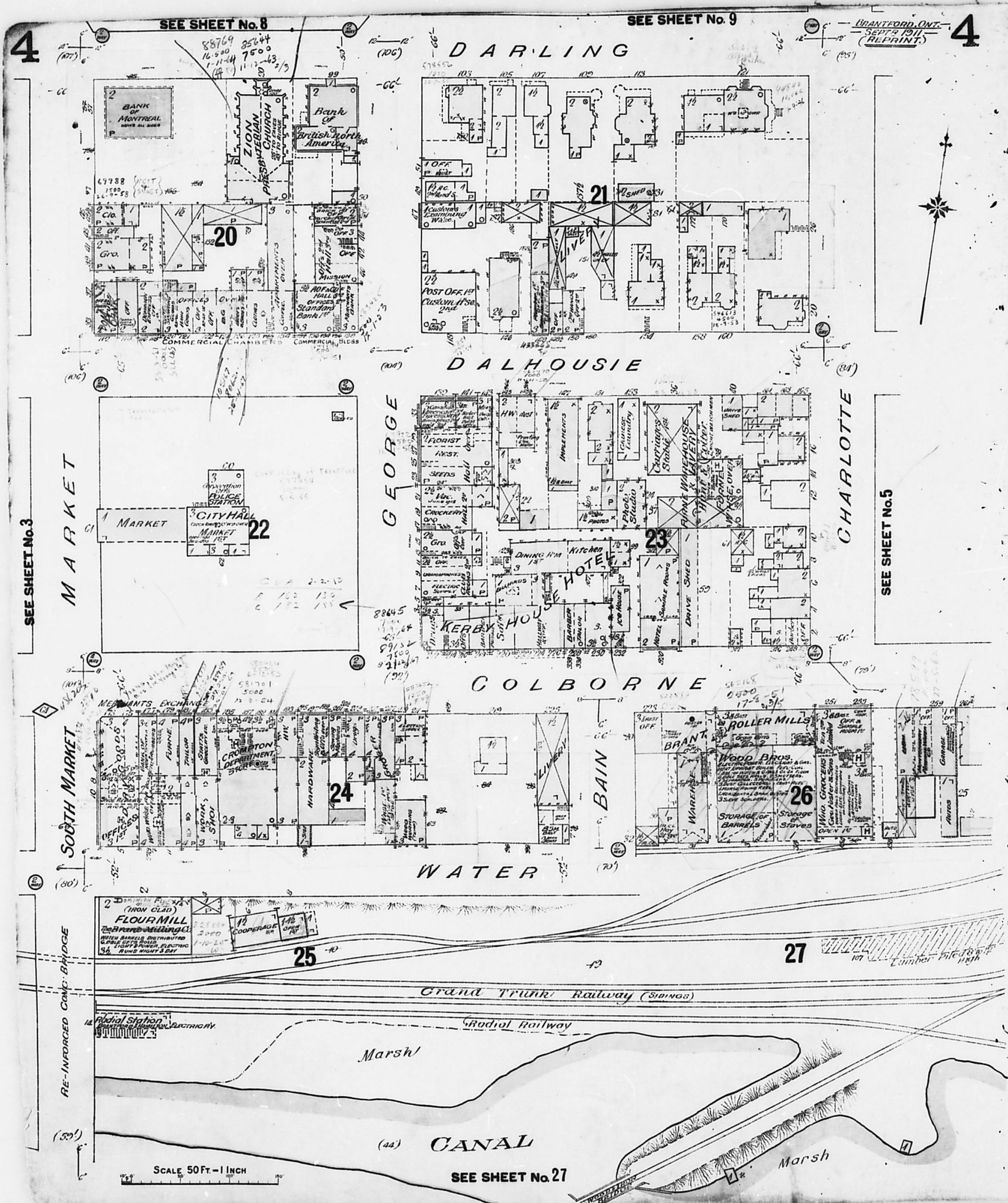
This document is owned by Opta Information Intelligence Inc. and is subject to copyright protection. Please see the full Terms and Conditions at the front of this document.

Clarence Str
Map data ©202

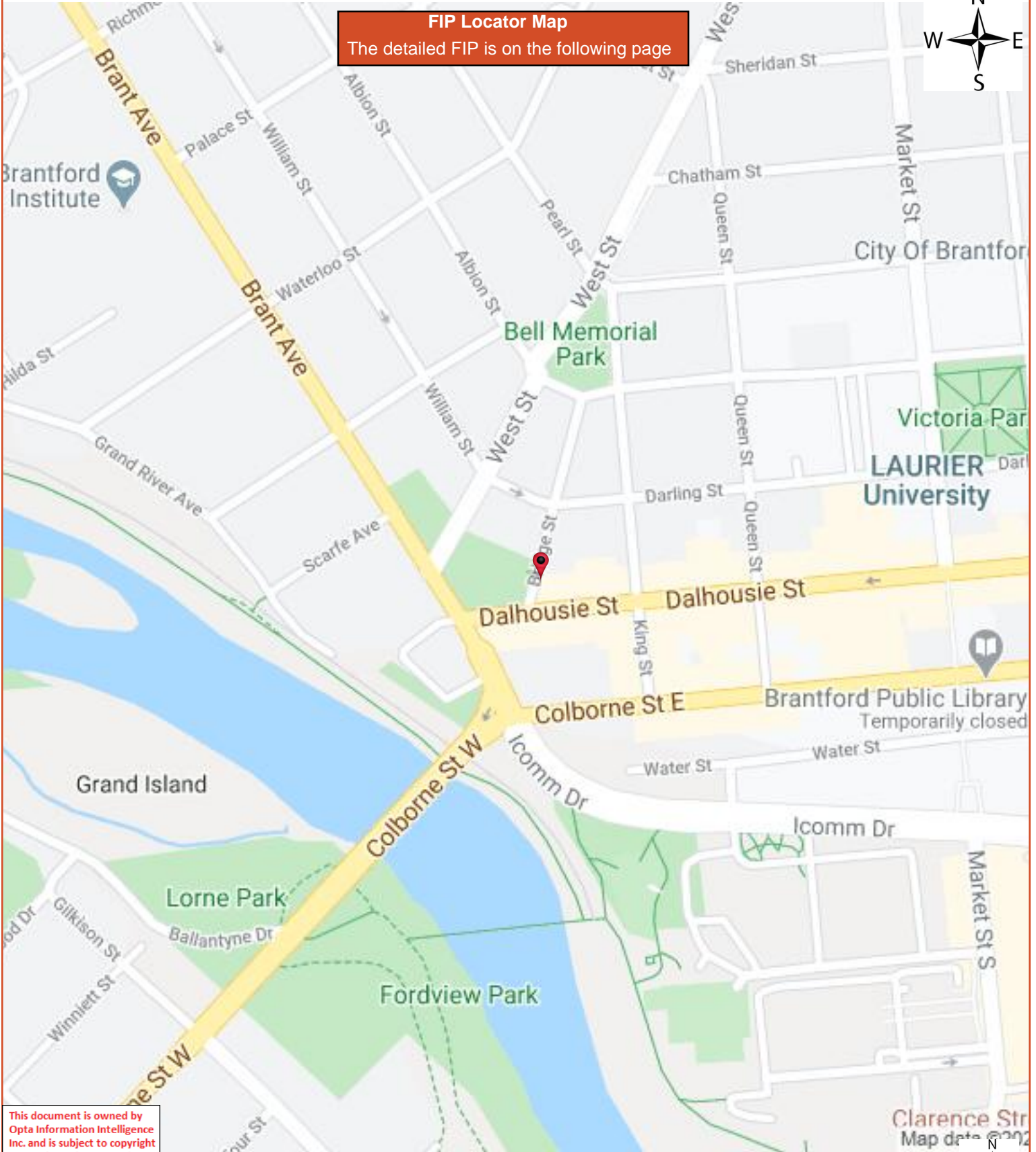




This document is owned by Opta Information Intelligence Inc. and is subject to copyright protection. Please see the full Terms and Conditions at the front of this document.

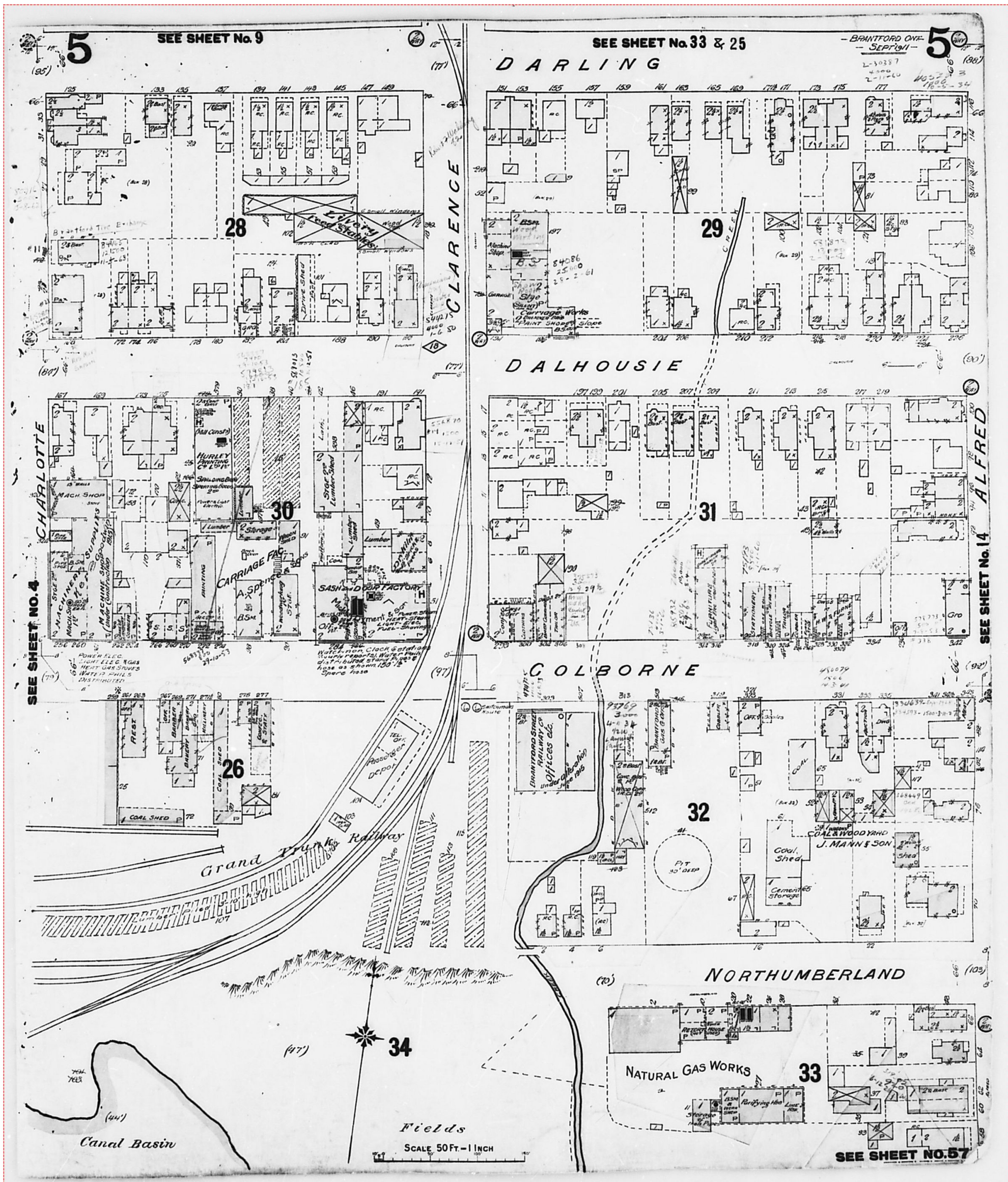


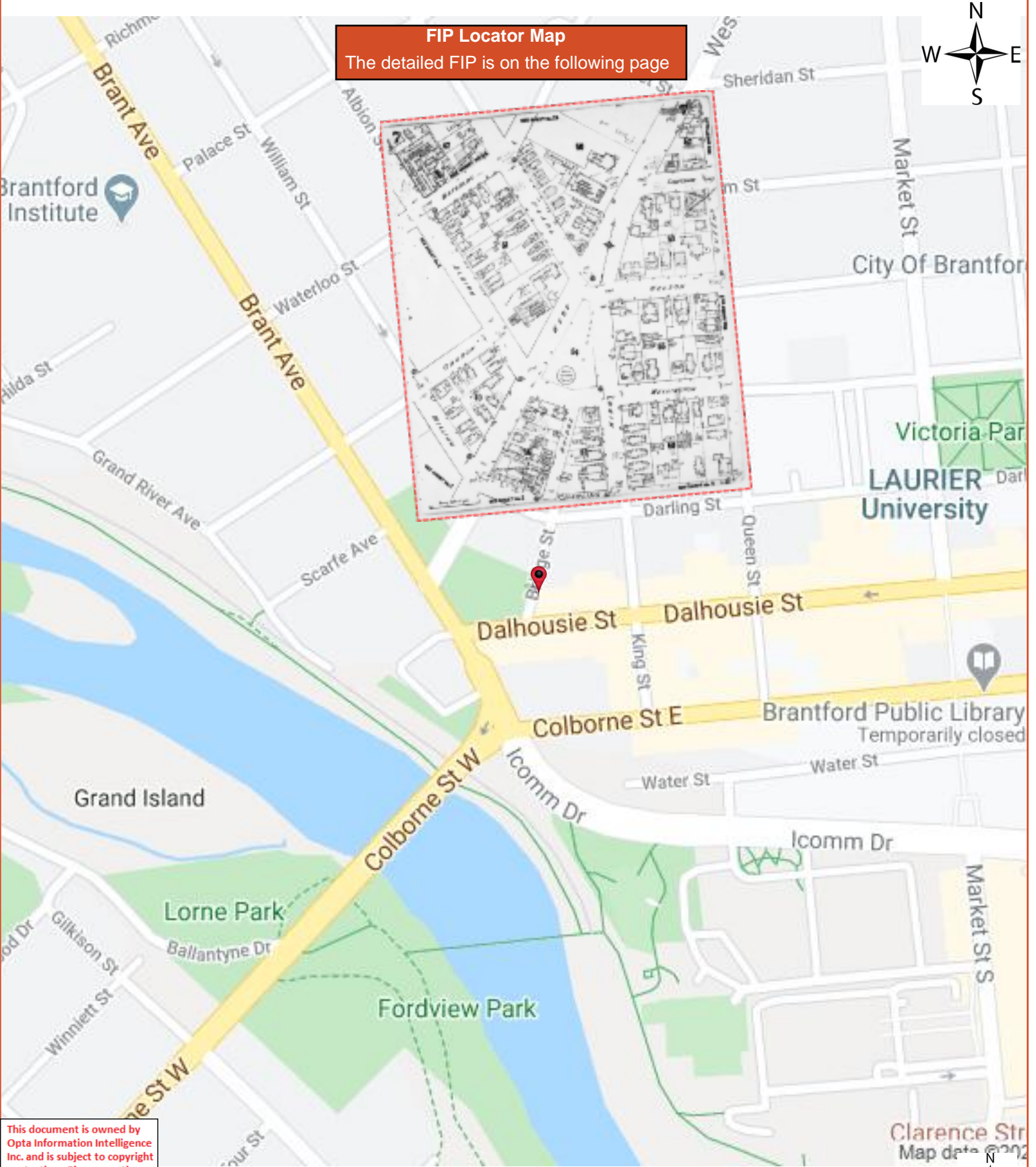
FIP Locator Map
The detailed FIP is on the following page



This document is owned by Opta Information Intelligence Inc. and is subject to copyright protection. Please see the full Terms and Conditions at the front of this document.








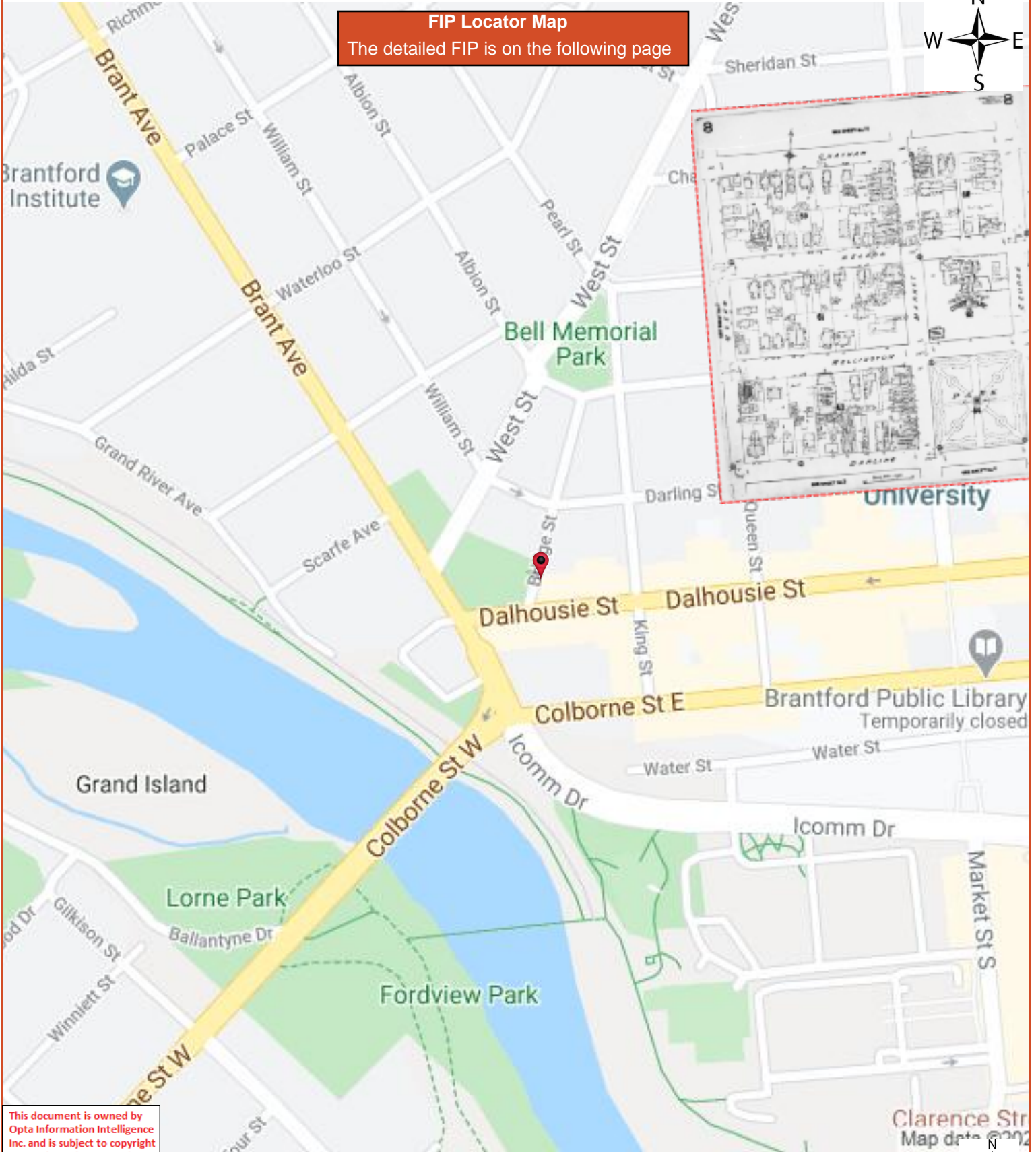
FIP Locator Map
The detailed FIP is on the following page

This document is owned by Opta Information Intelligence Inc. and is subject to copyright protection. Please see the full Terms and Conditions at the front of this document.




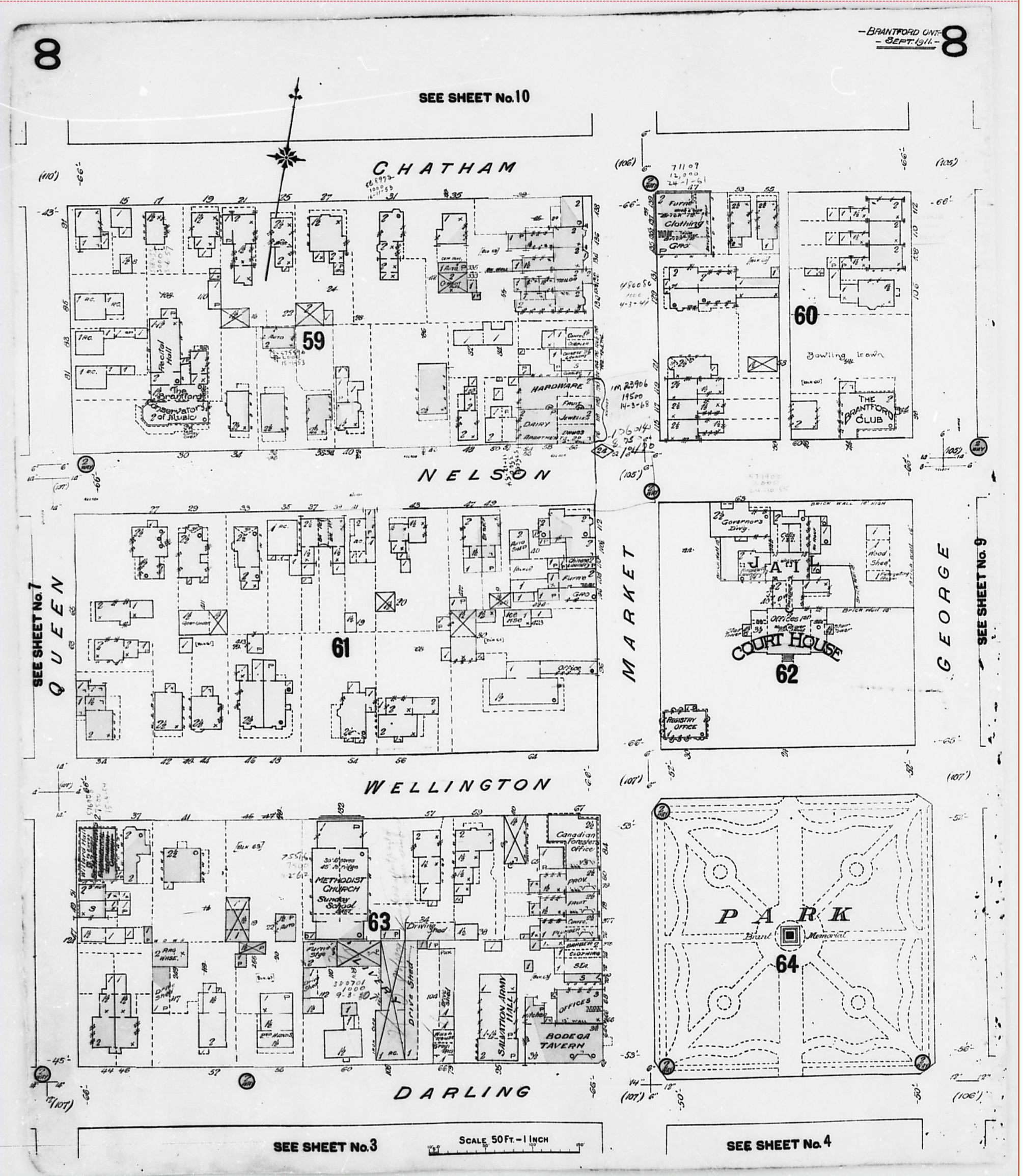


FIP Locator Map
The detailed FIP is on the following page


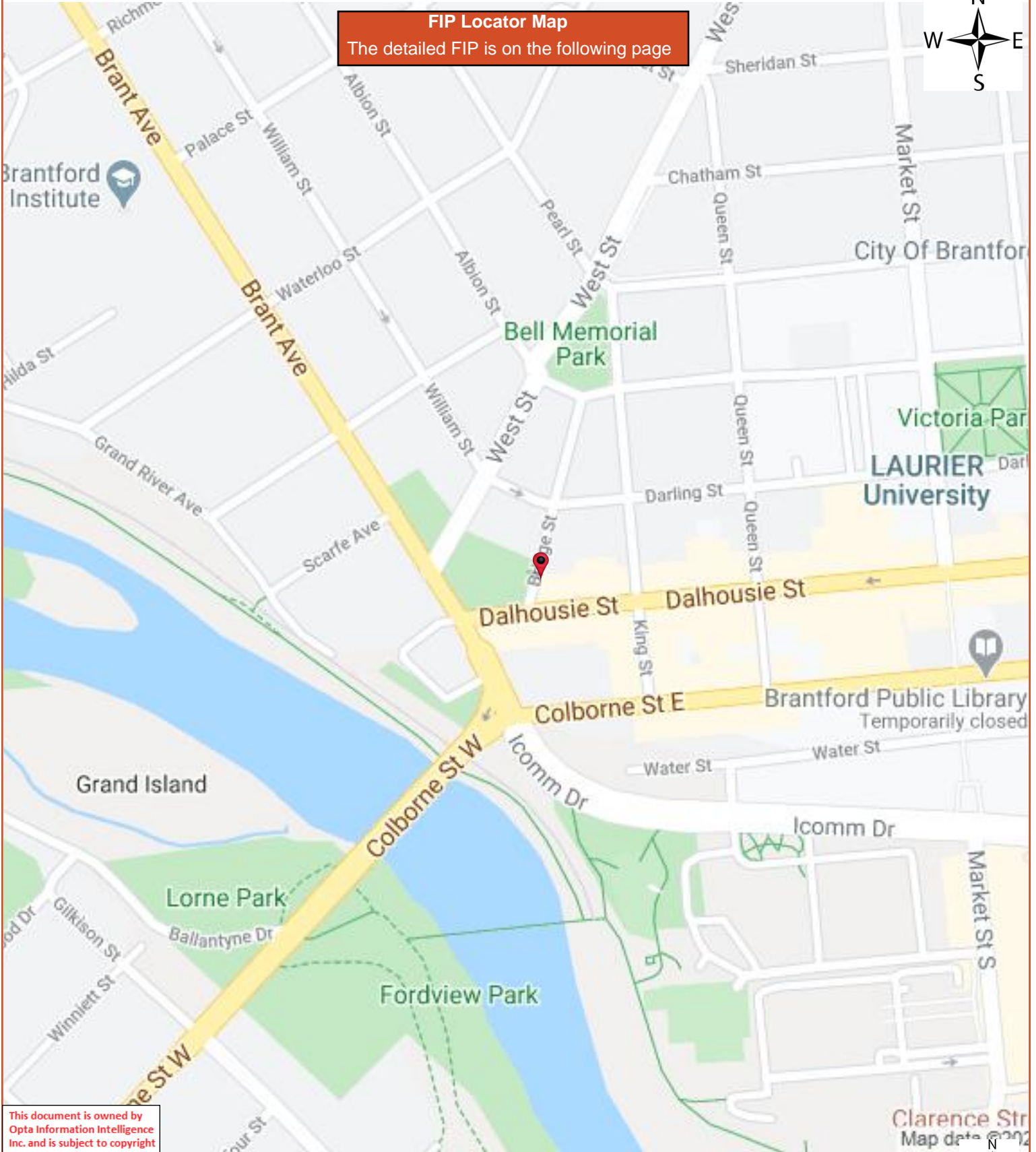


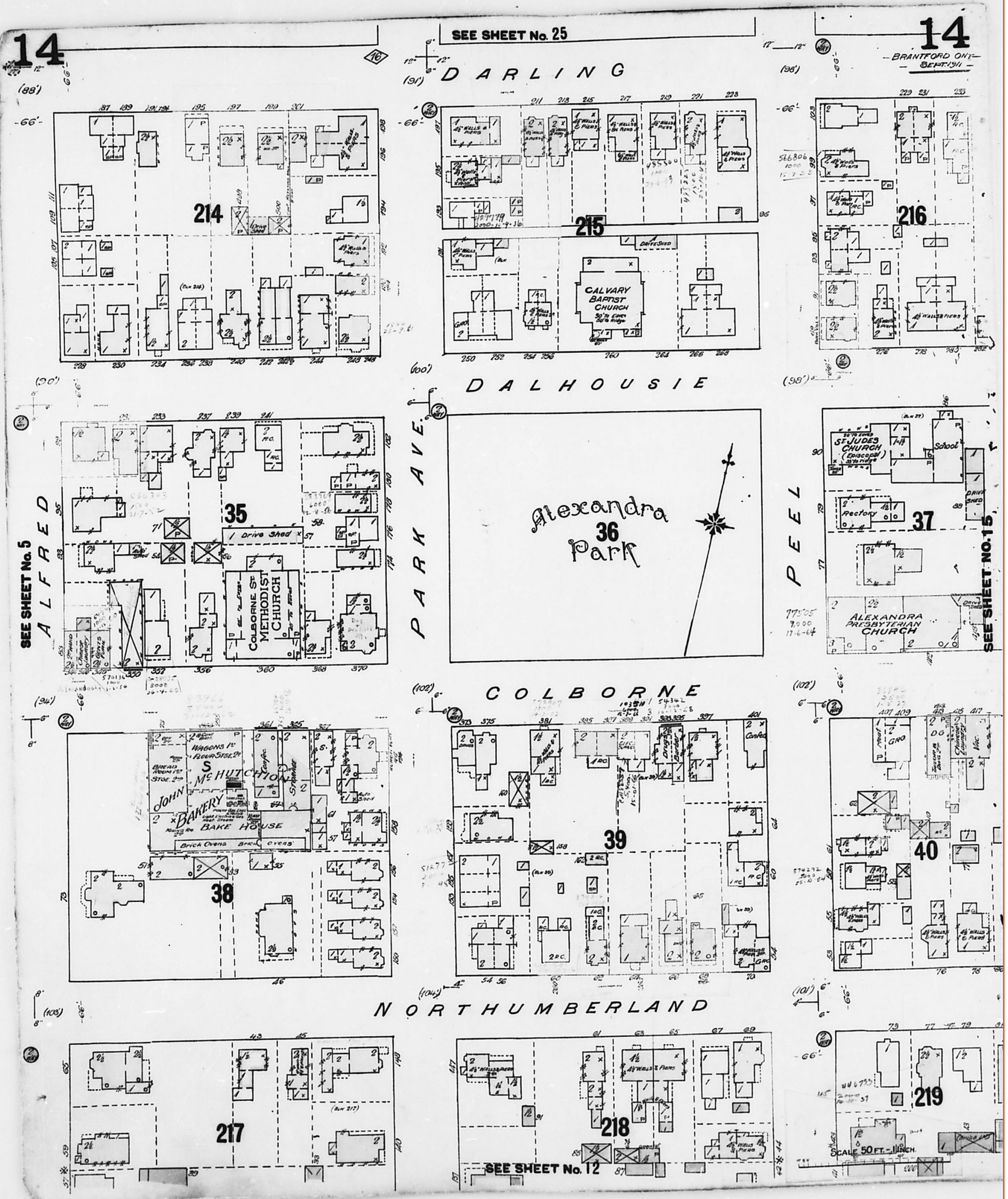
This document is owned by Opta Information Intelligence Inc. and is subject to copyright protection. Please see the full Terms and Conditions at the front of this document.

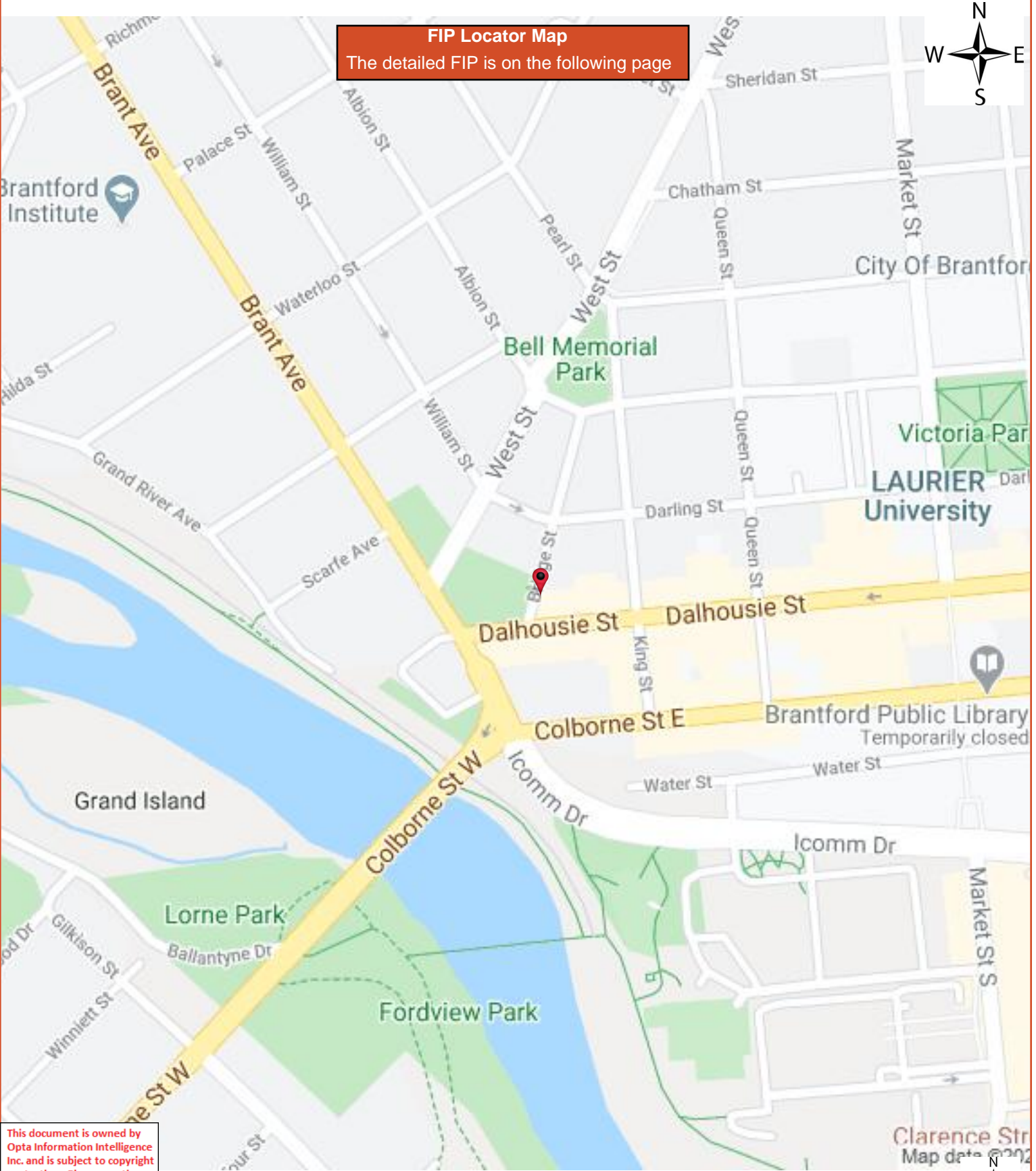




FIP Locator Map
The detailed FIP is on the following page

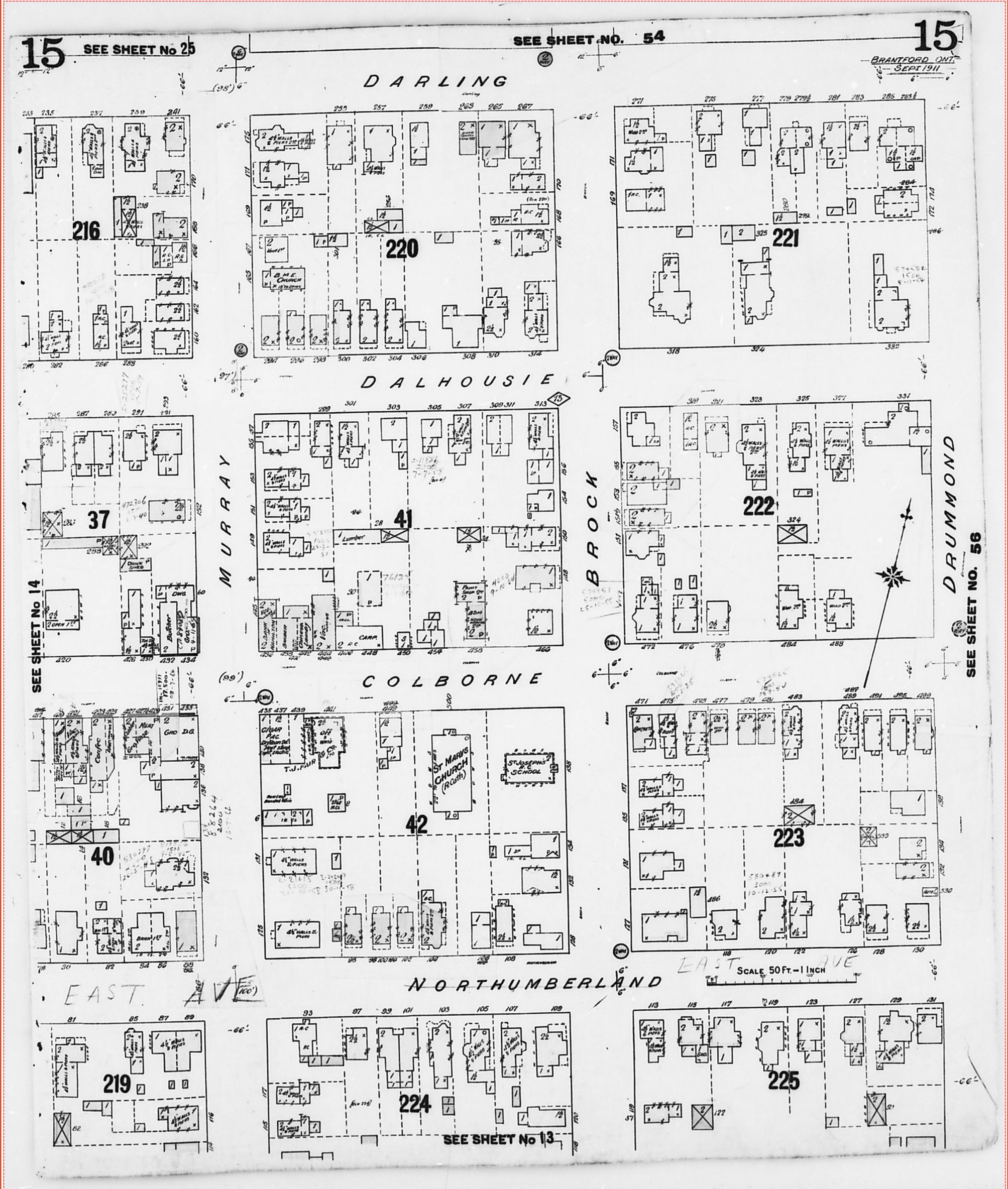


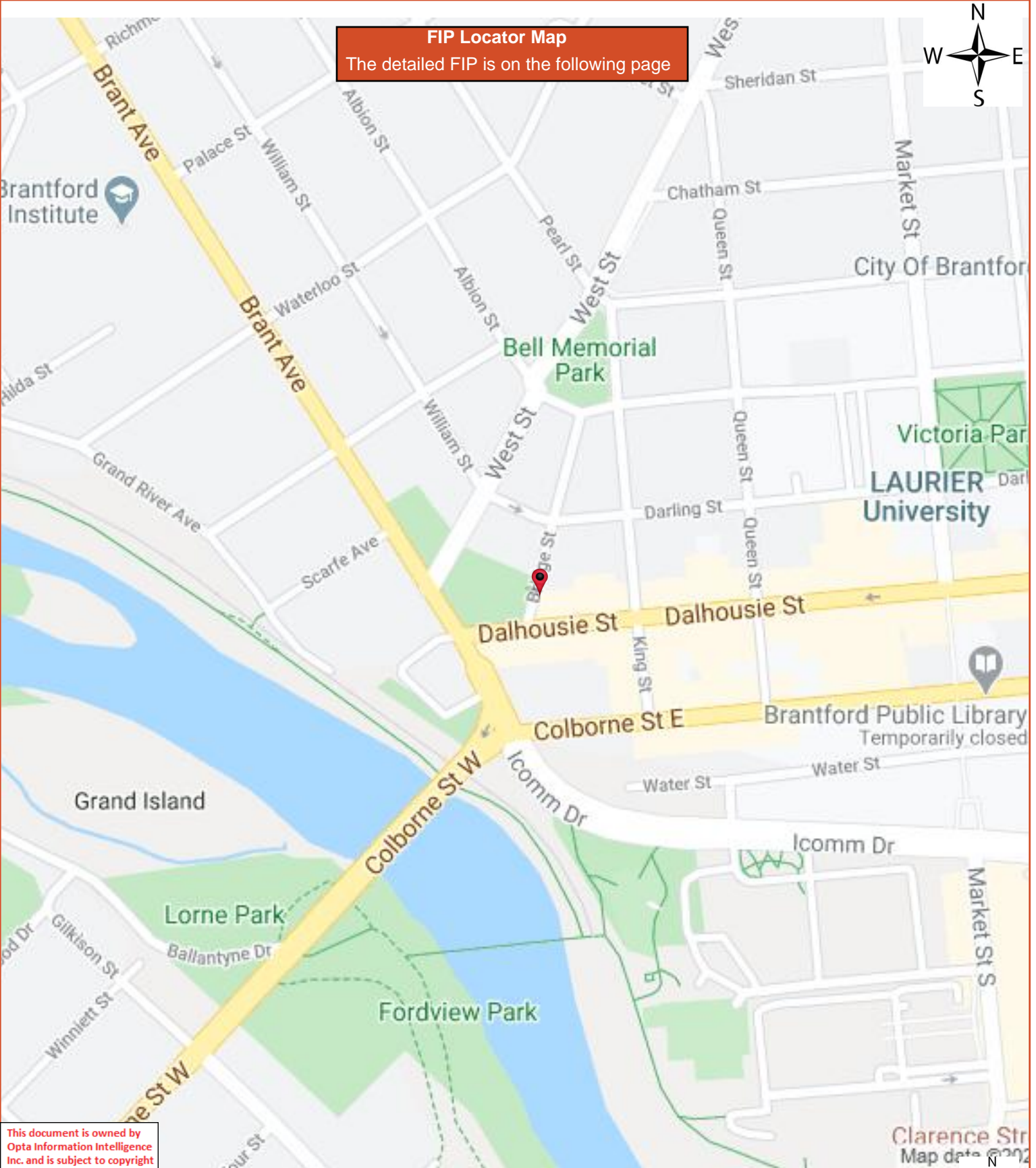


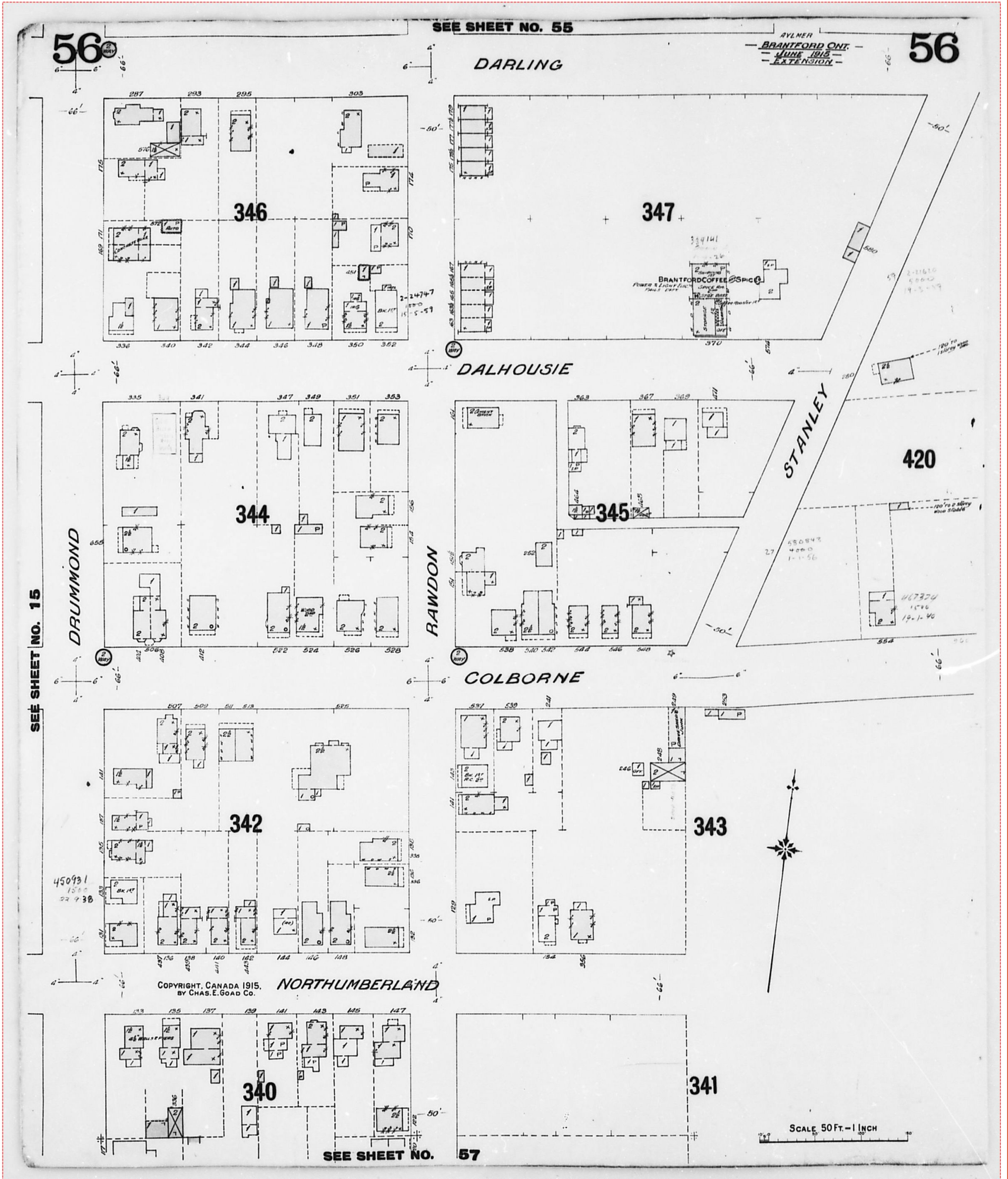


This document is owned by Opta Information Intelligence Inc. and is subject to copyright protection. Please see the full Terms and Conditions at the front of this document.



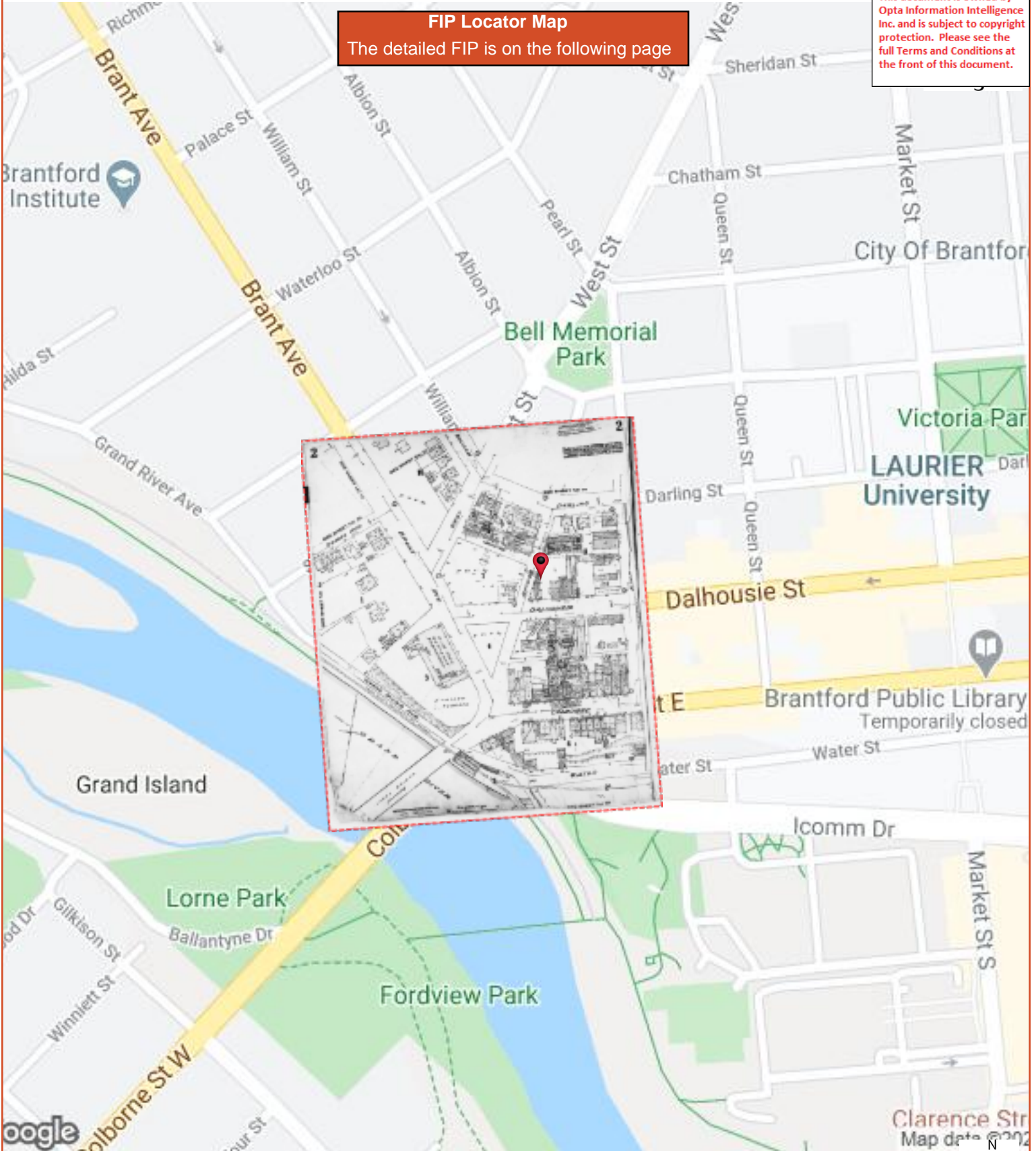


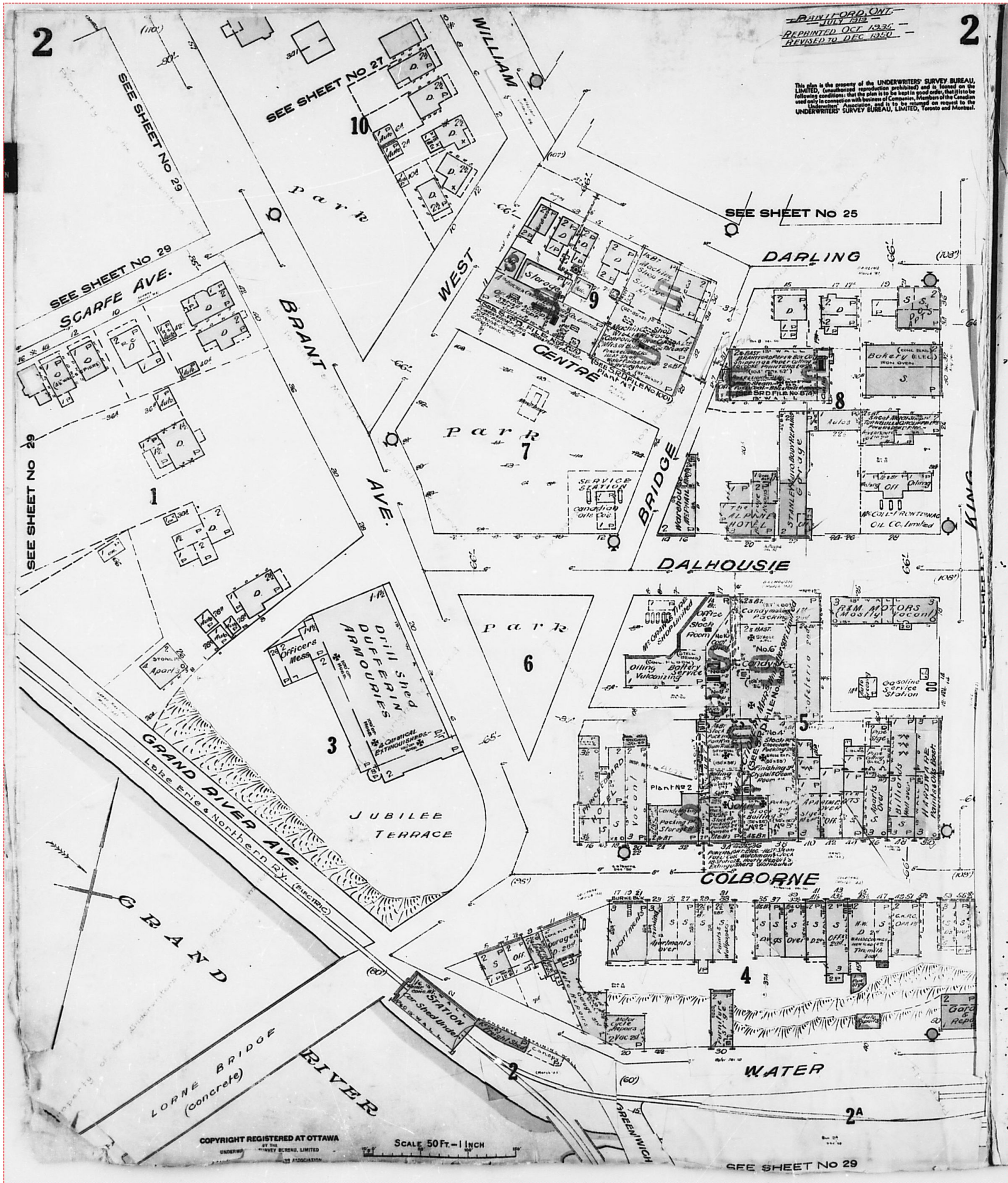


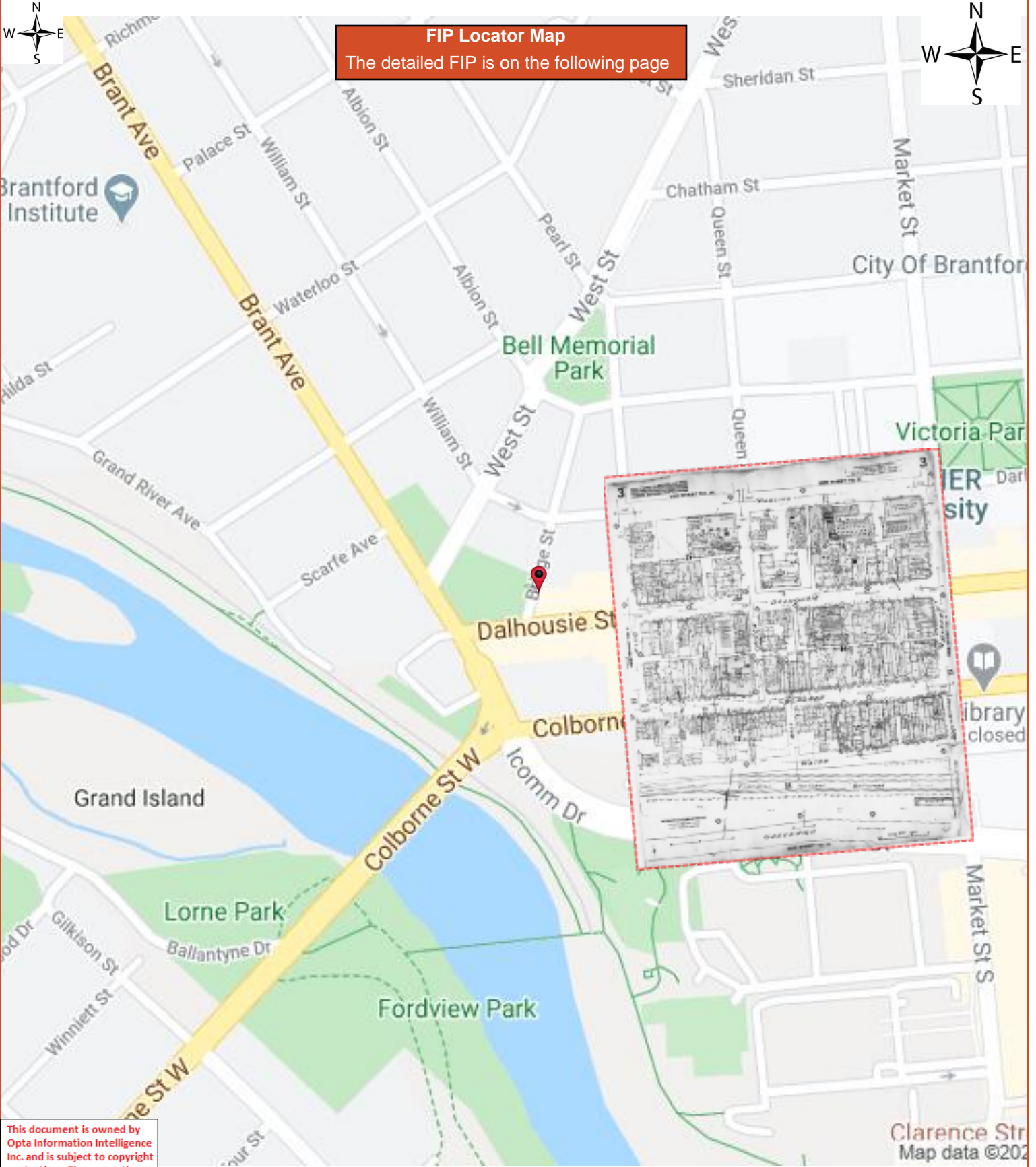


FIP Locator Map
The detailed FIP is on the following page

This document is owned by Opta Information Intelligence Inc. and is subject to copyright protection. Please see the full Terms and Conditions at the front of this document.



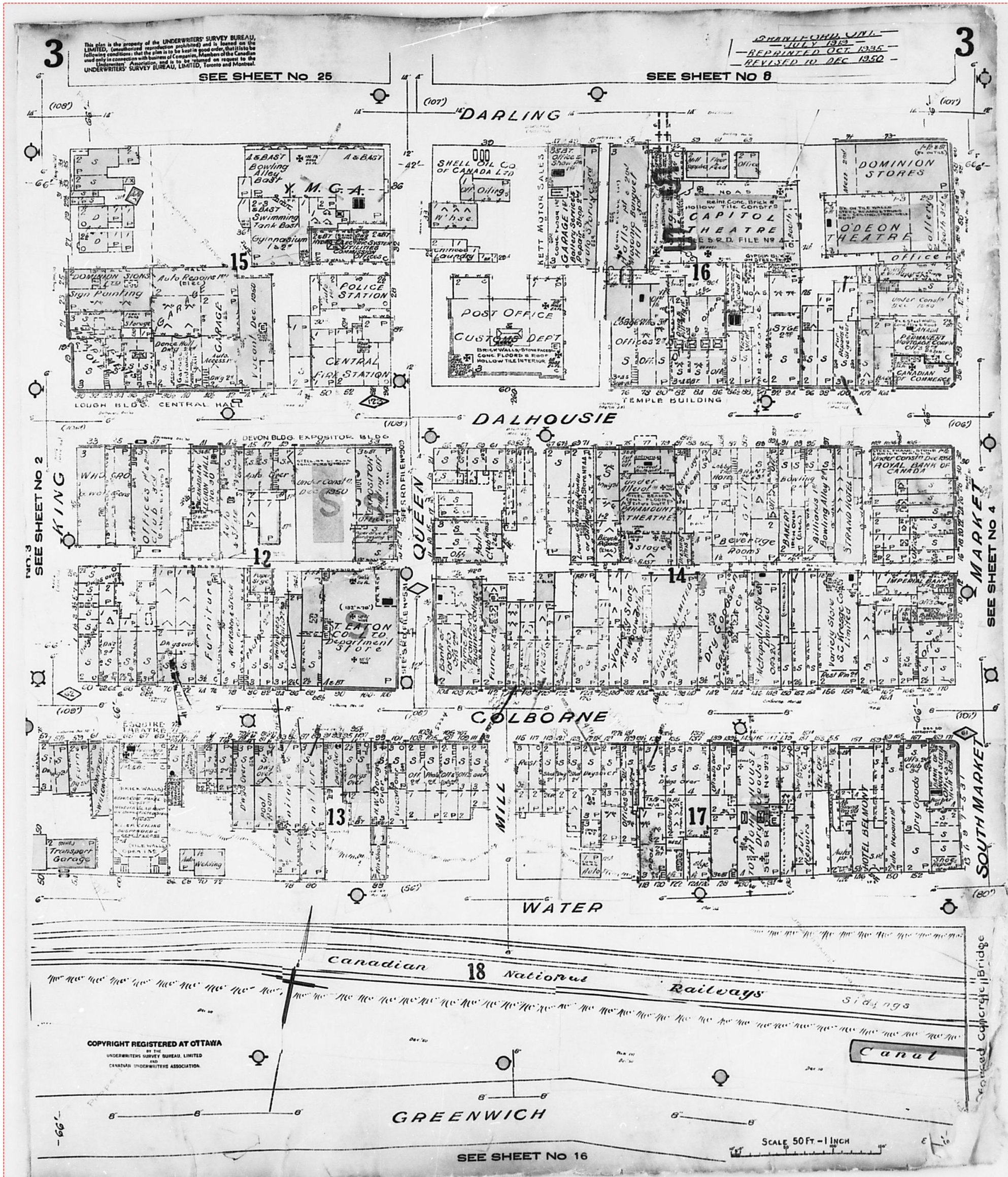


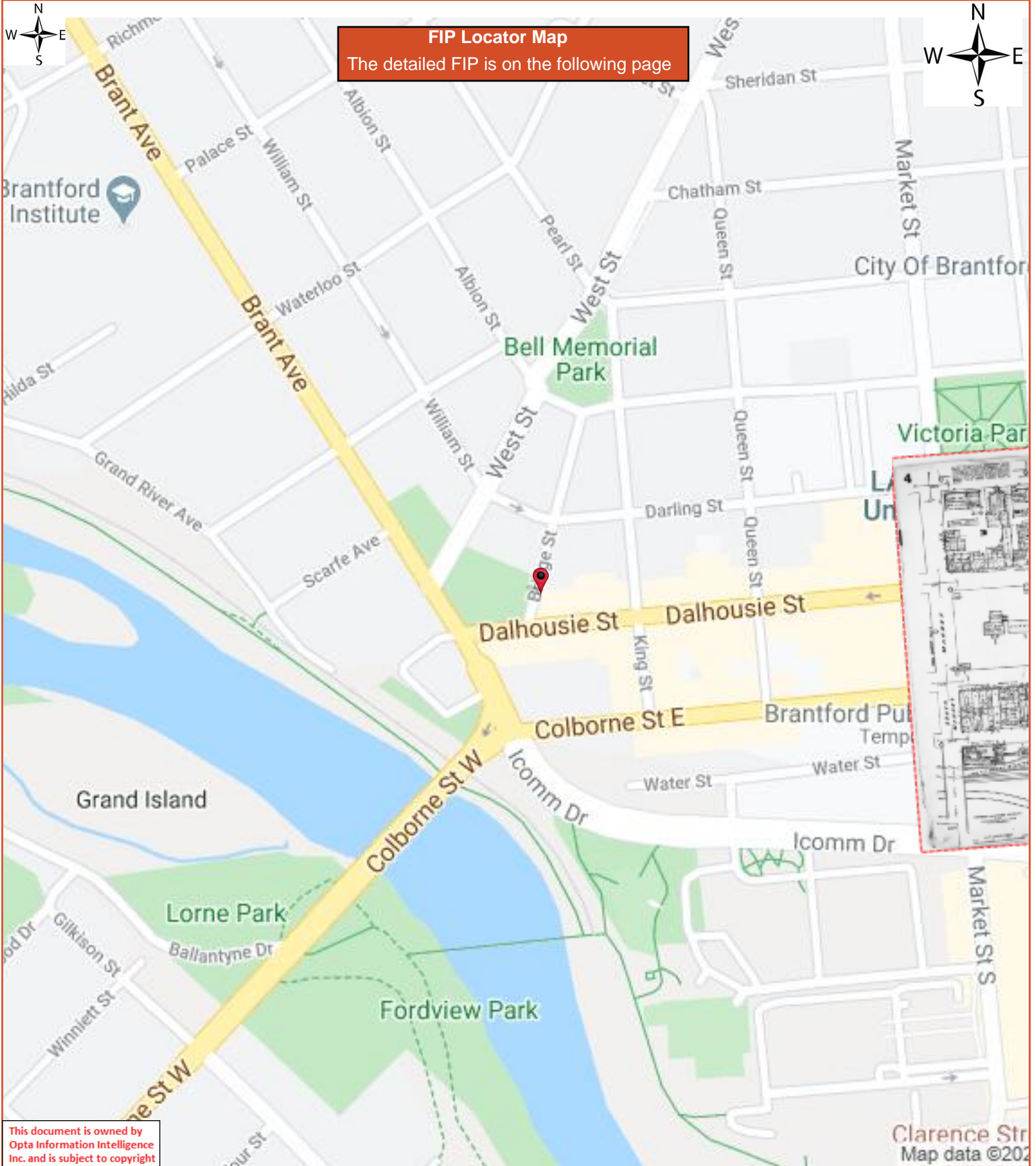


FIP Locator Map
The detailed FIP is on the following page

This document is owned by Opta Information Intelligence Inc. and is subject to copyright protection. Please see the full Terms and Conditions at the front of this document.

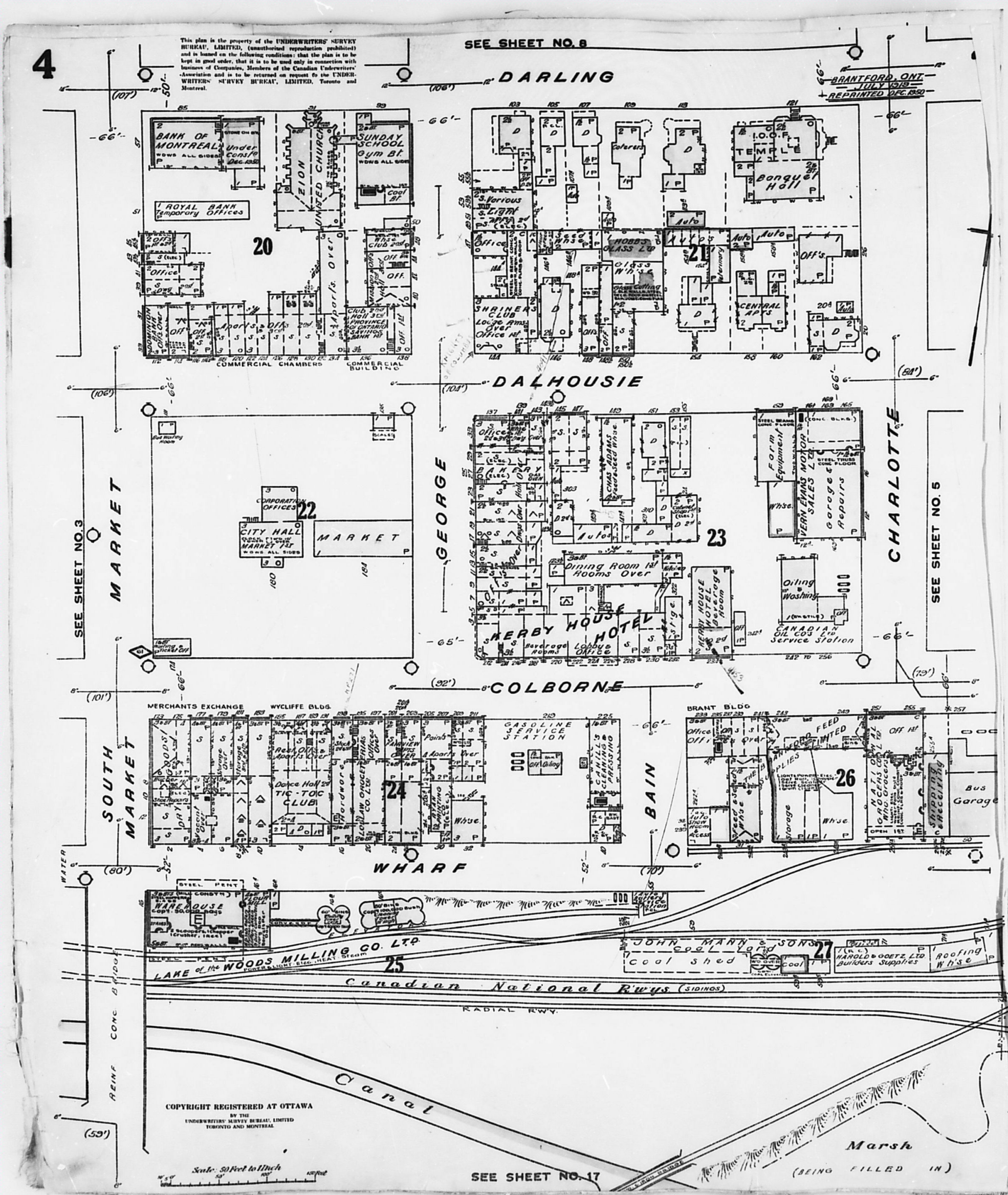
Clarence Str
Map data ©202

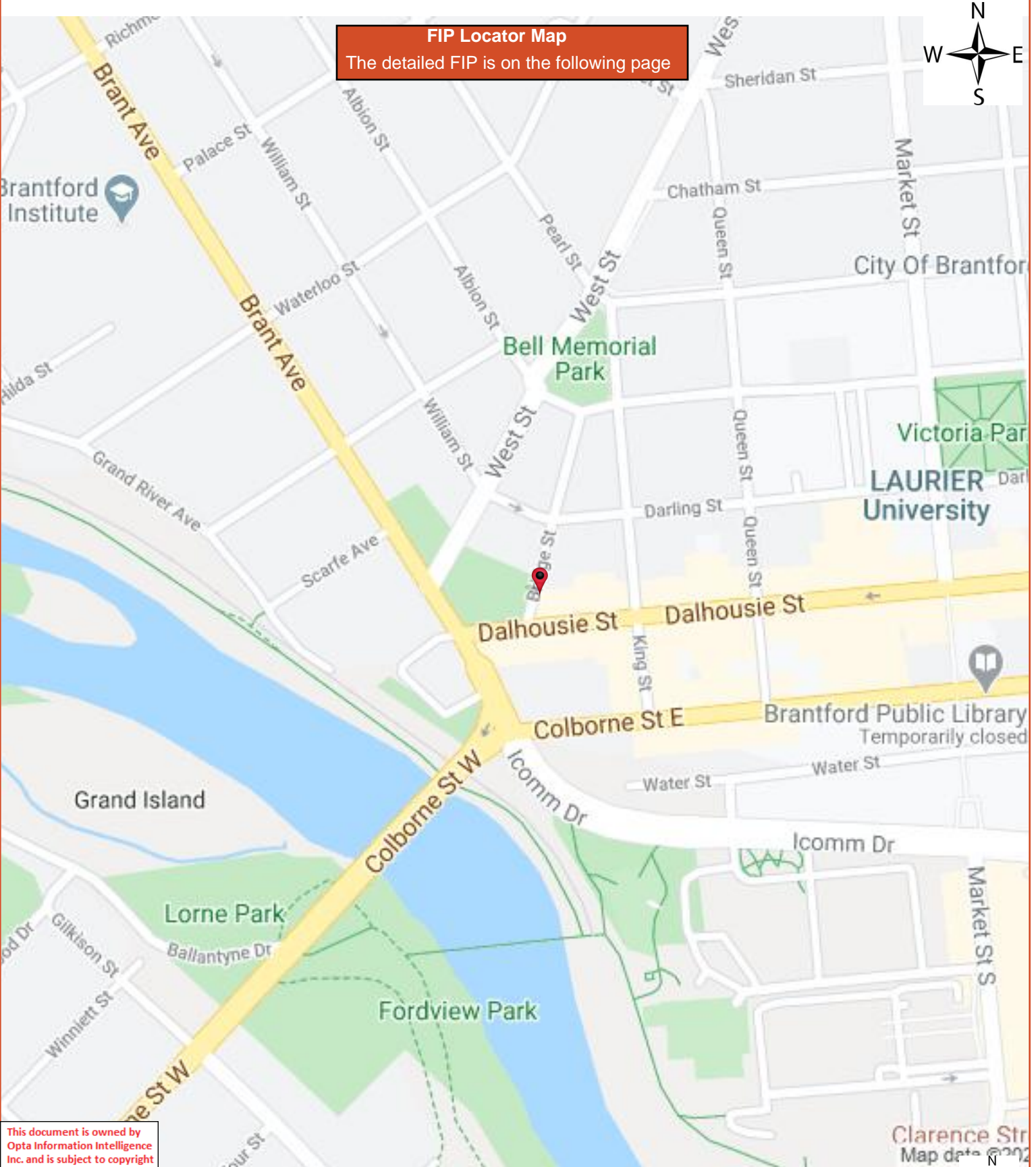




FIP Locator Map
The detailed FIP is on the following page

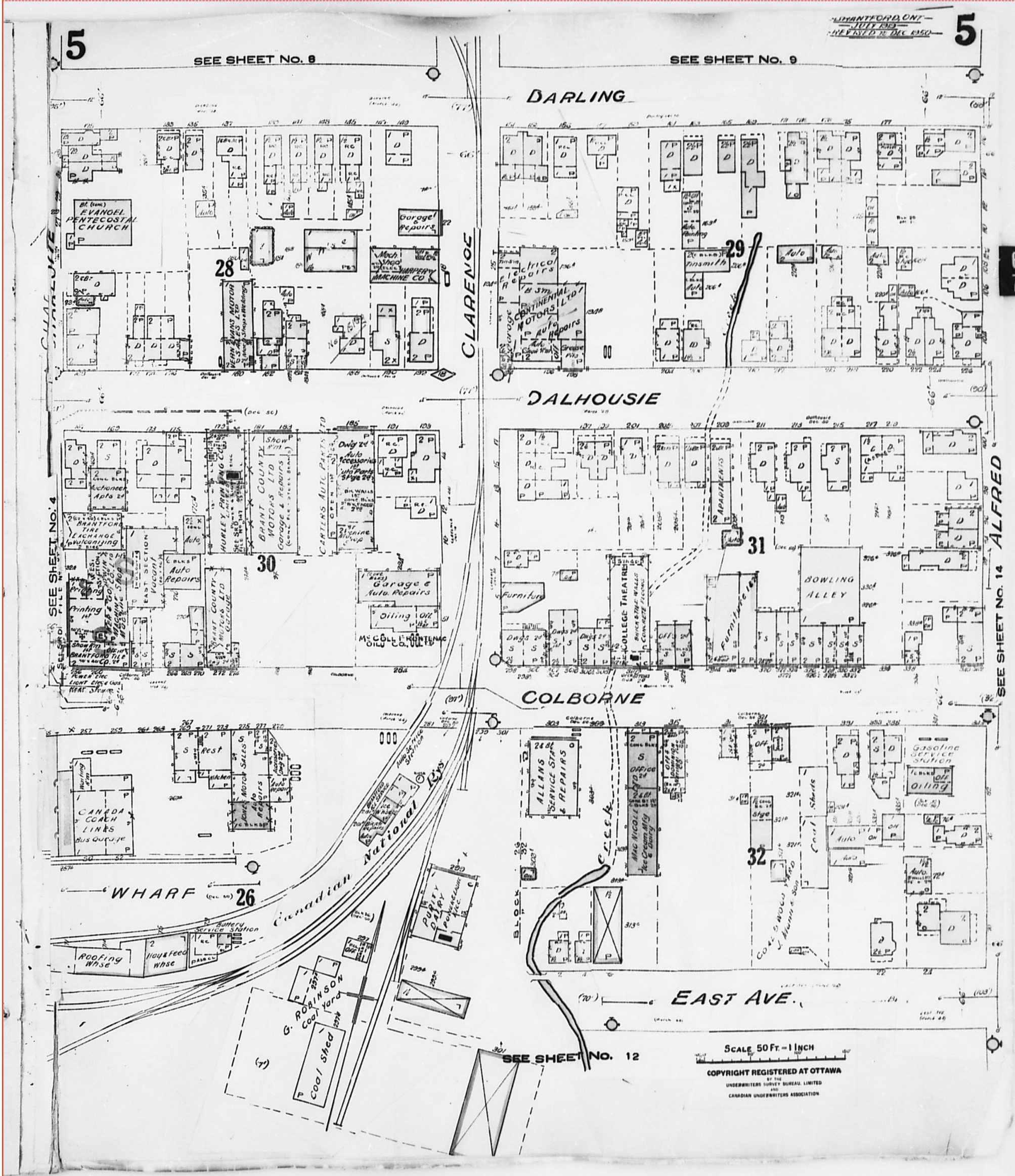
This document is owned by Opta Information Intelligence Inc. and is subject to copyright protection. Please see the full Terms and Conditions at the front of this document.



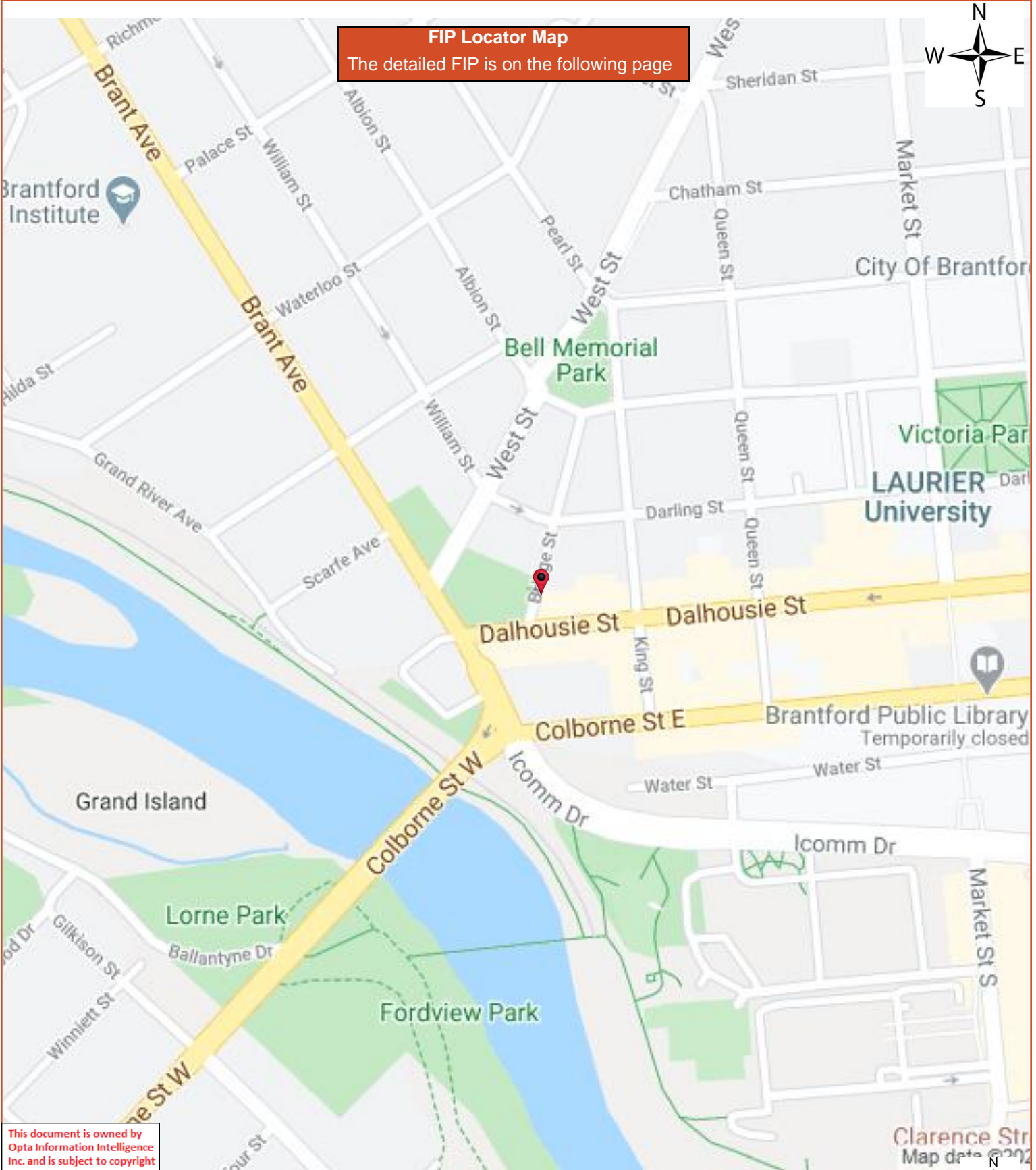


This document is owned by Opta Information Intelligence Inc. and is subject to copyright protection. Please see the full Terms and Conditions at the front of this document.

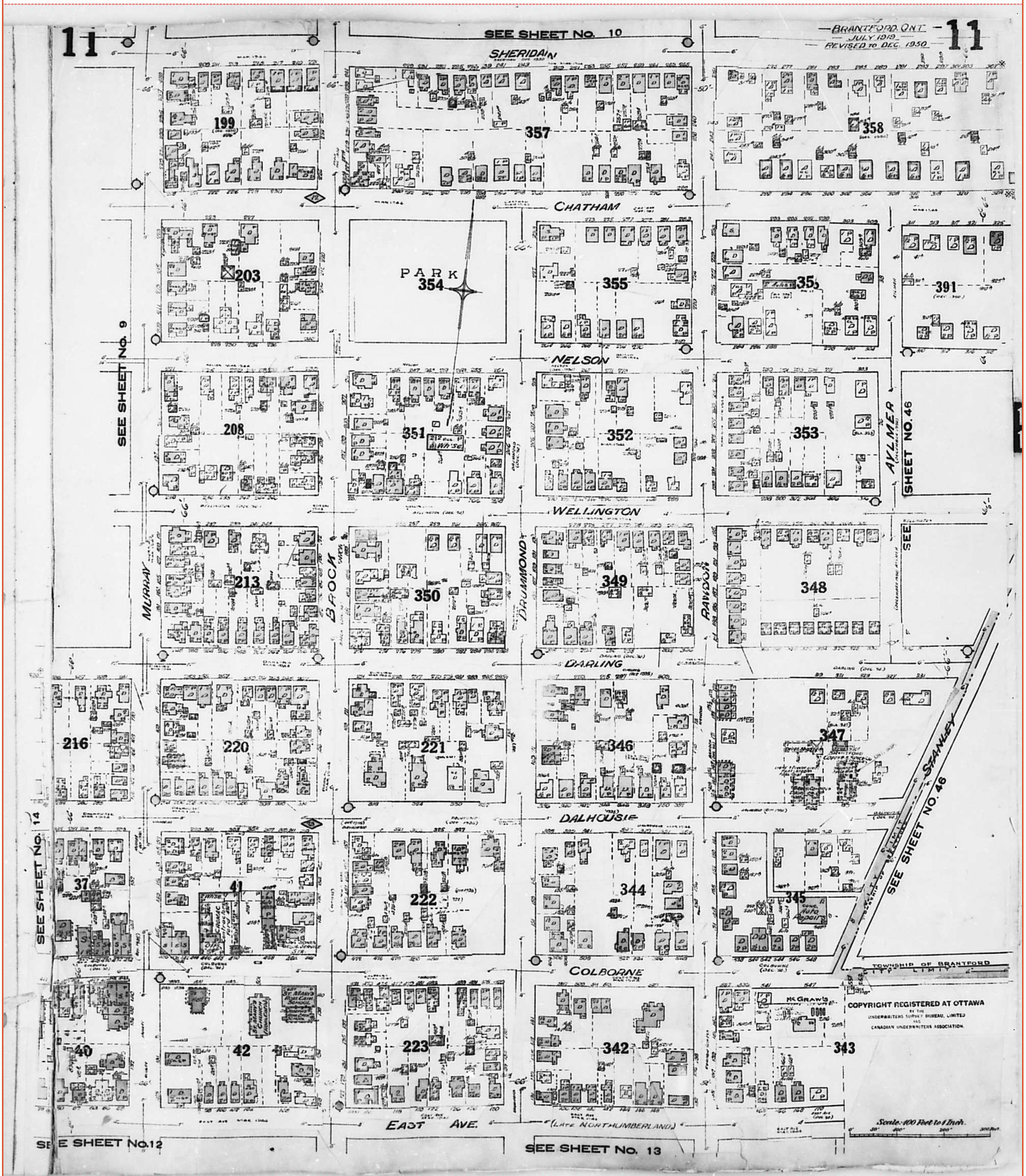


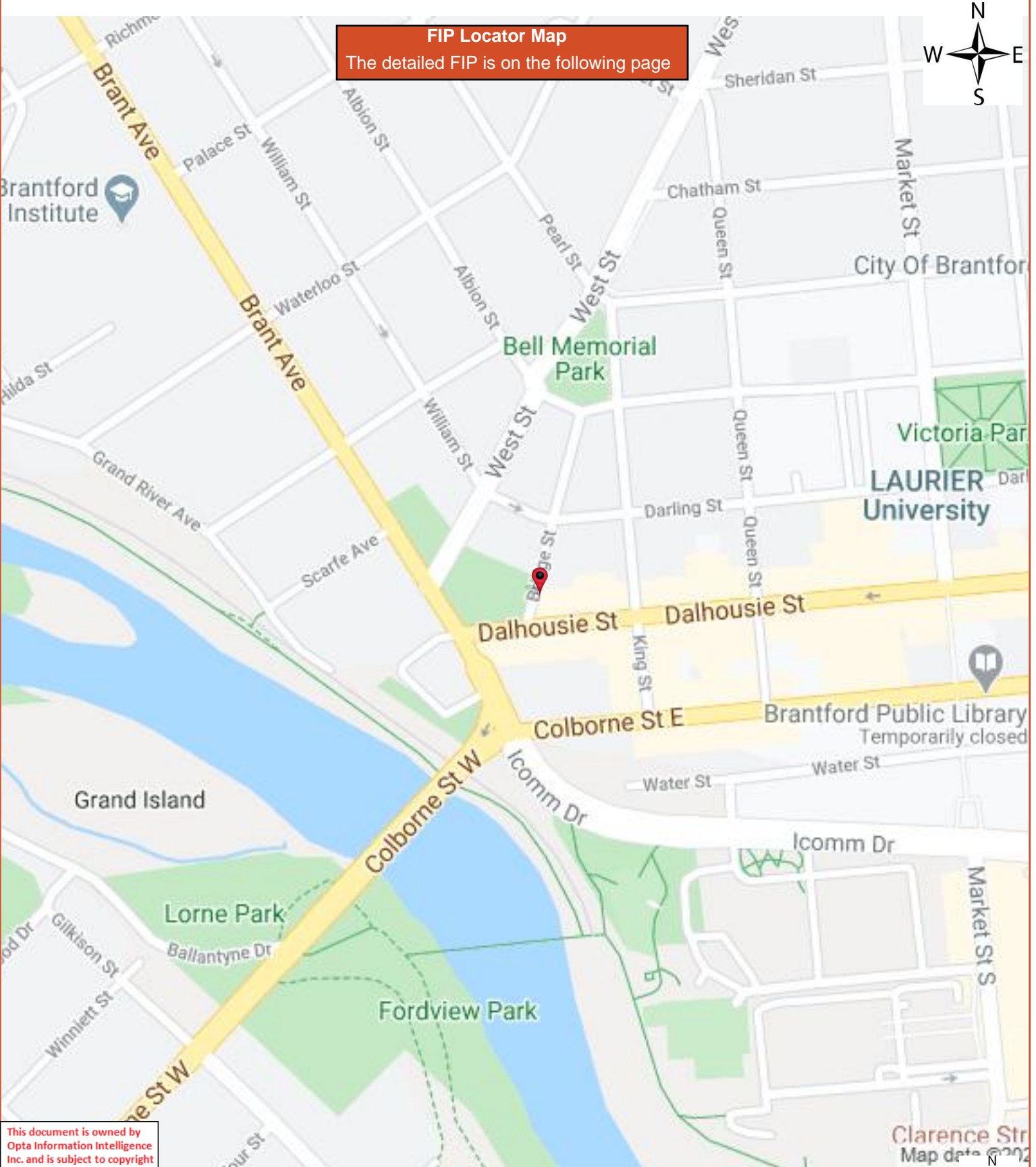


FIP Locator Map
The detailed FIP is on the following page



This document is owned by Opta Information Intelligence Inc. and is subject to copyright protection. Please see the full Terms and Conditions at the front of this document.




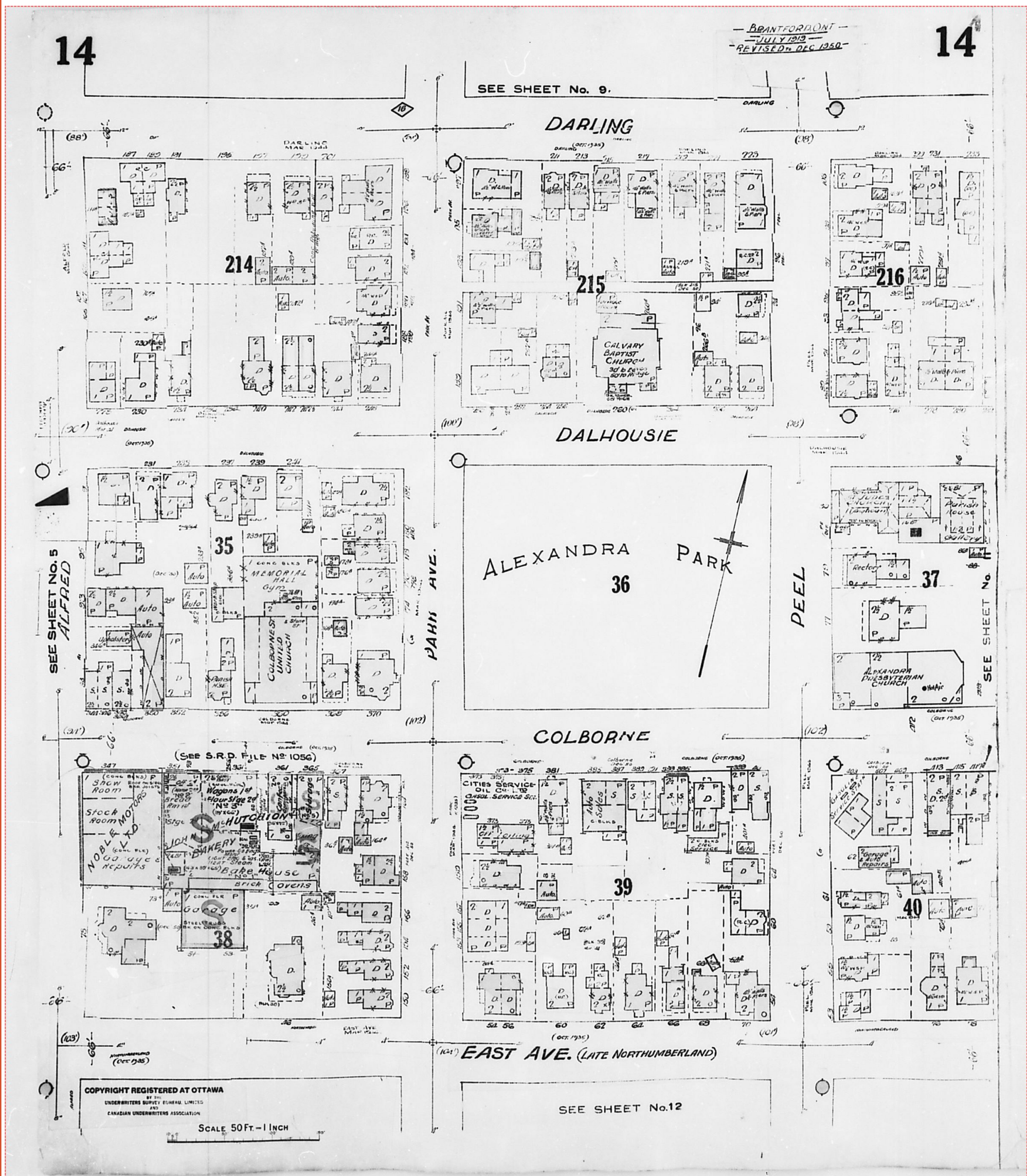


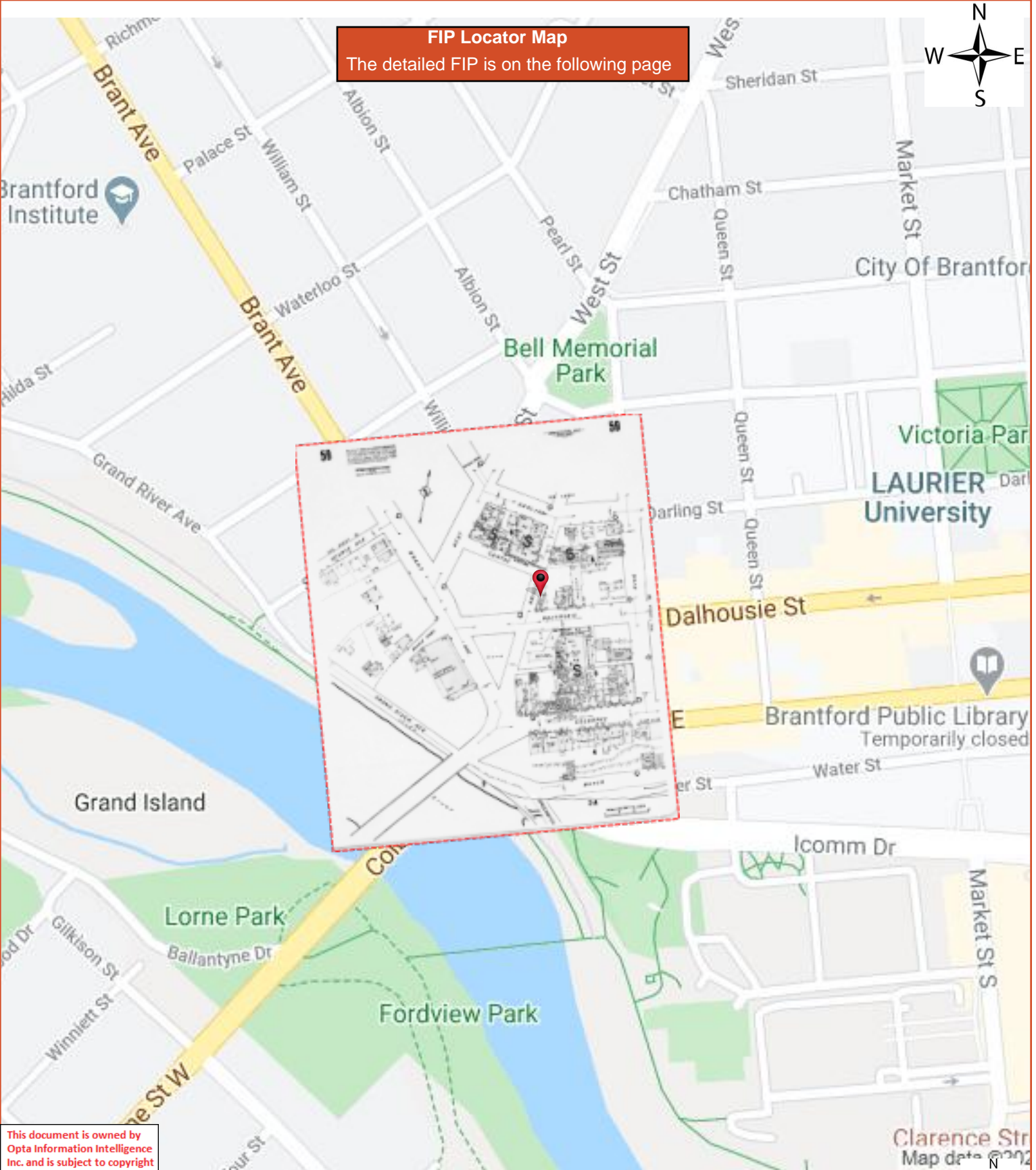
FIP Locator Map
The detailed FIP is on the following page



This document is owned by Opta Information Intelligence Inc. and is subject to copyright protection. Please see the full Terms and Conditions at the front of this document.








FIP Locator Map
The detailed FIP is on the following page

This document is owned by Opta Information Intelligence Inc. and is subject to copyright protection. Please see the full Terms and Conditions at the front of this document.



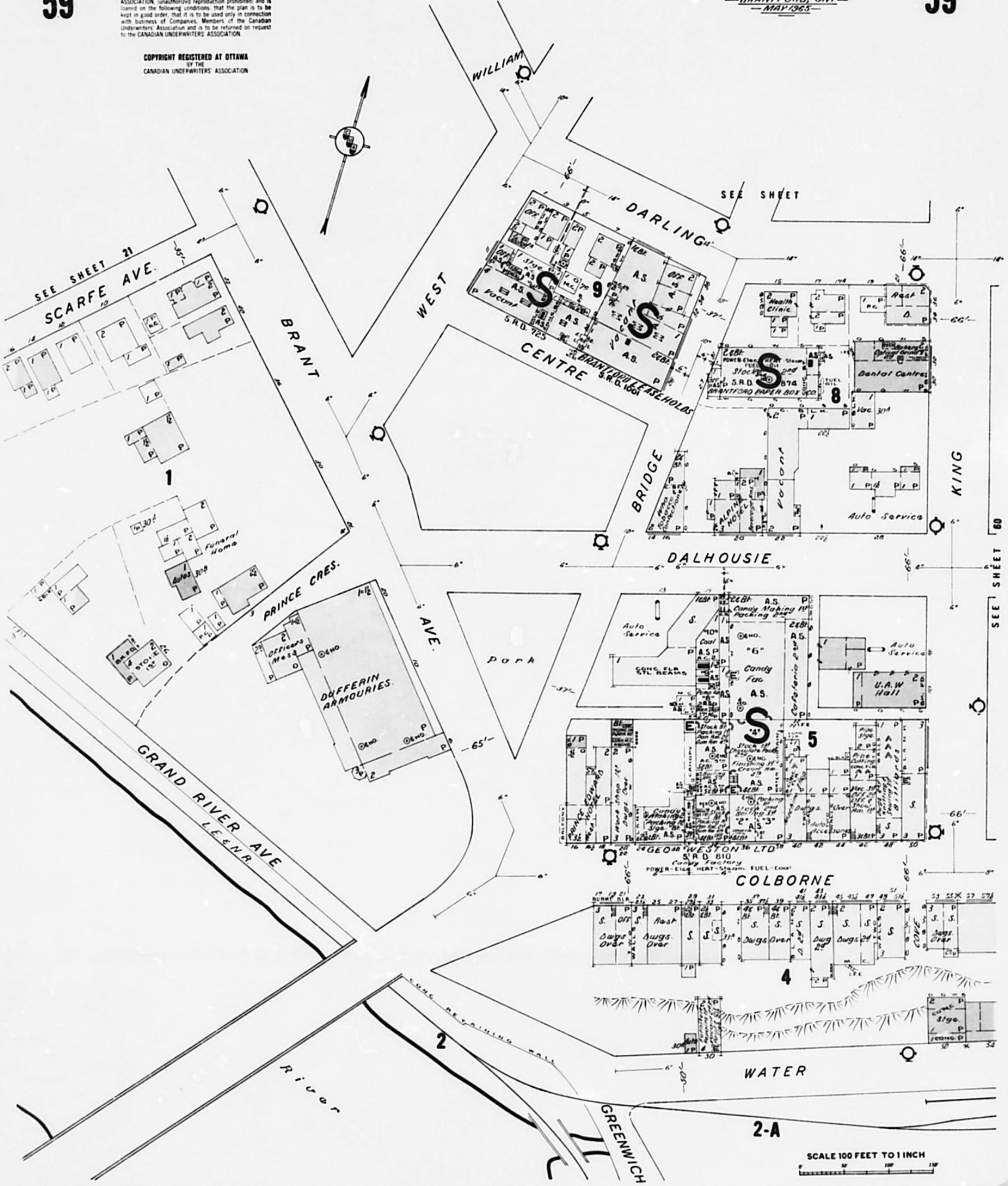
59

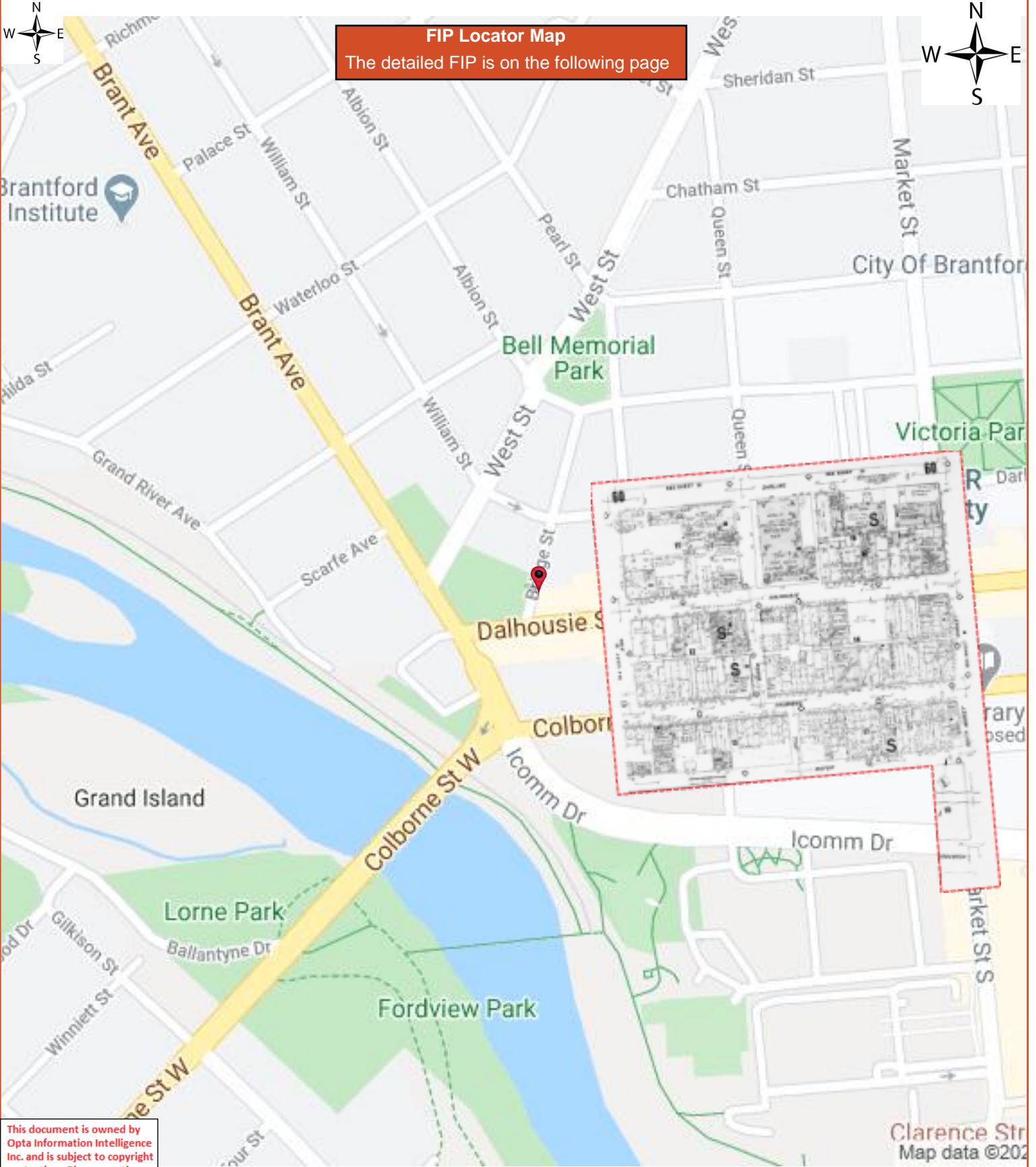
59

This plan is the property of the CANADIAN UNDERWRITERS' ASSOCIATION, (unauthorized reproduction prohibited) and is loaned on the following conditions, that the plan is to be kept in good order; that it is to be used only in connection with business of Companies, Members of the Canadian Underwriters' Association and is to be returned on request to the CANADIAN UNDERWRITERS' ASSOCIATION.

COPYRIGHT REGISTERED AT OTTAWA BY THE CANADIAN UNDERWRITERS' ASSOCIATION

BRANTFORD, ONT.
MAP 1965

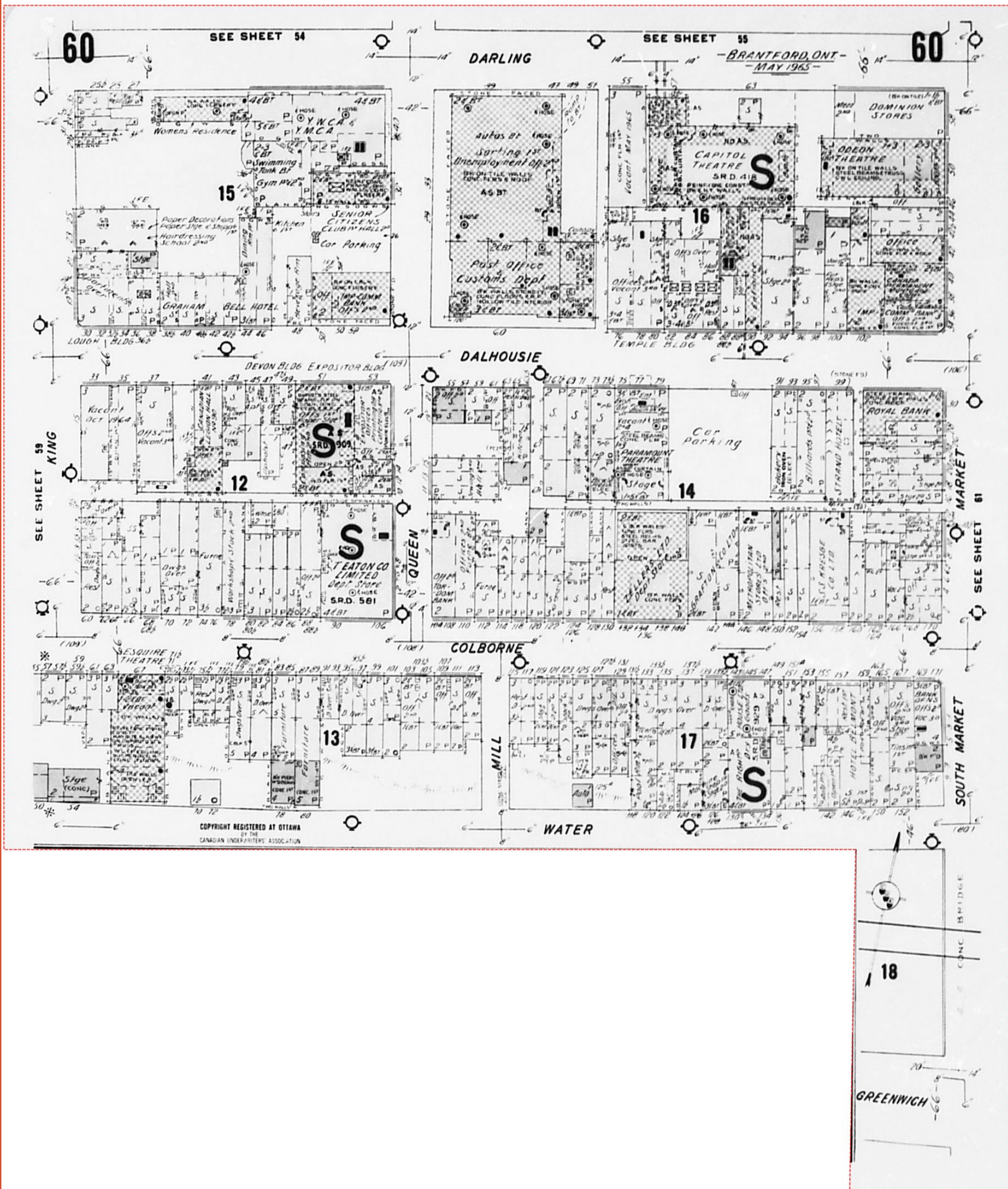


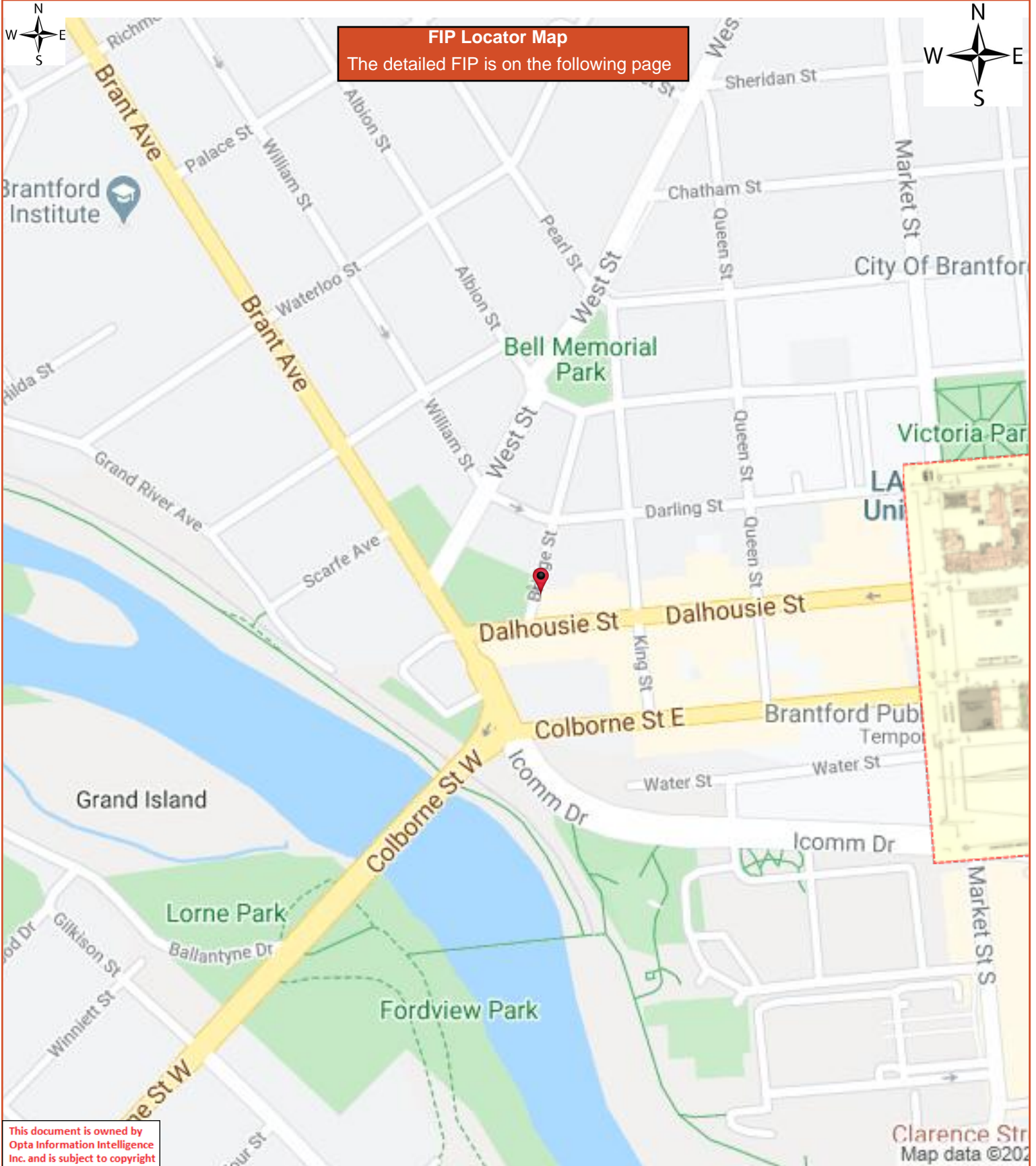


FIP Locator Map
The detailed FIP is on the following page

This document is owned by Opta Information Intelligence Inc. and is subject to copyright protection. Please see the full Terms and Conditions at the front of this document.

Clarence Str
Map data ©202

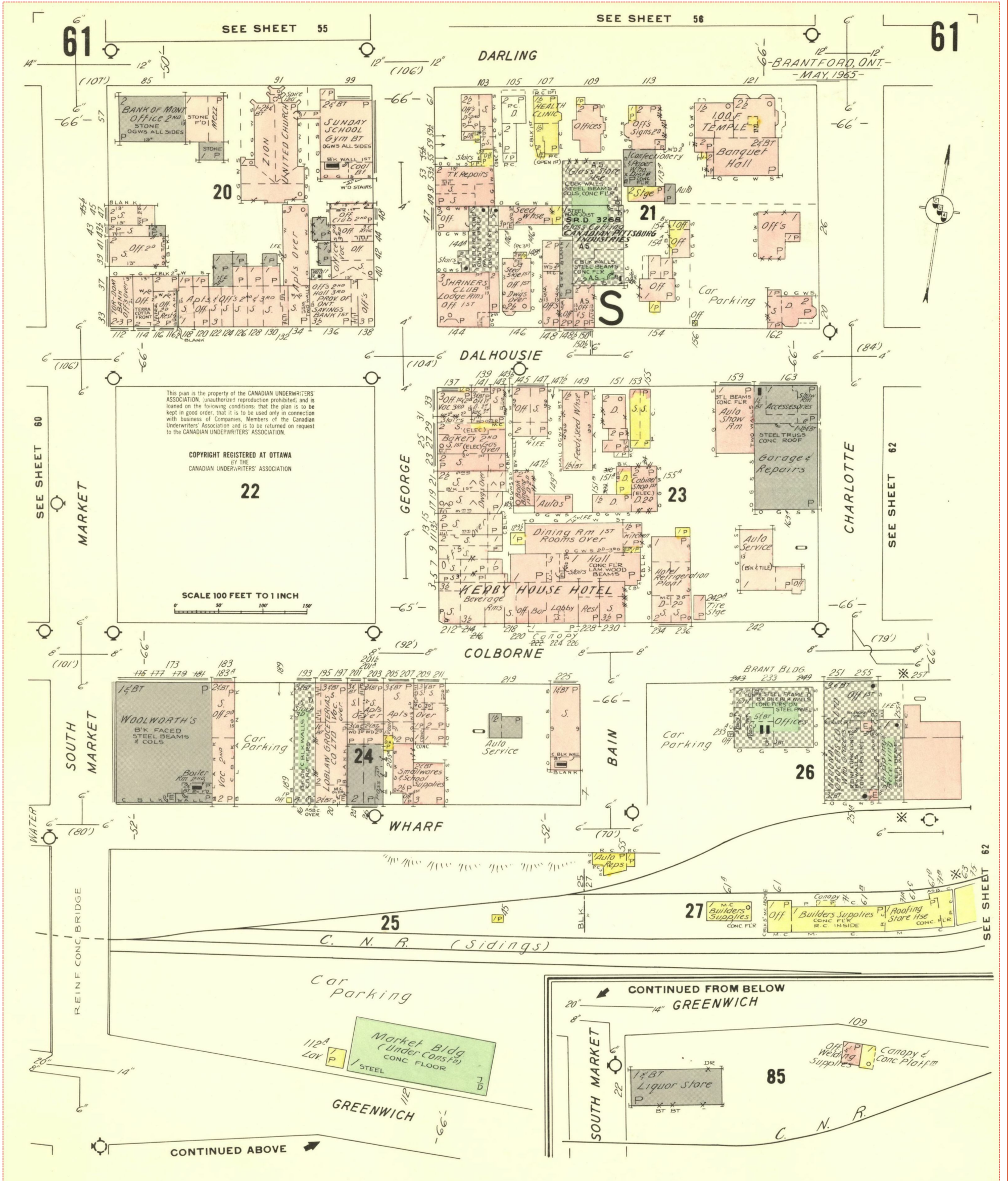




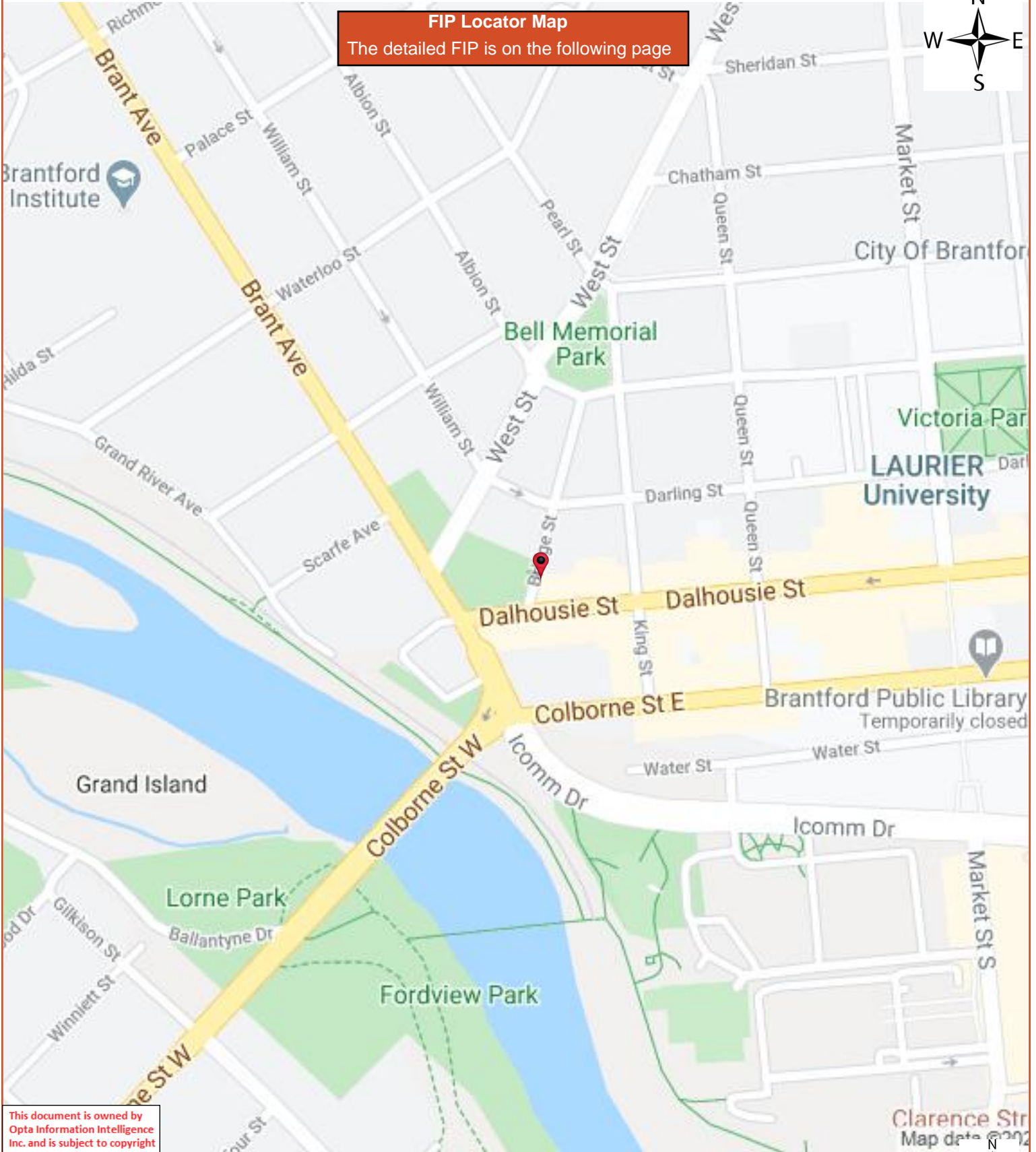
FIP Locator Map
The detailed FIP is on the following page

This document is owned by Opta Information Intelligence Inc. and is subject to copyright protection. Please see the full Terms and Conditions at the front of this document.


Clarence Str
Map data ©202



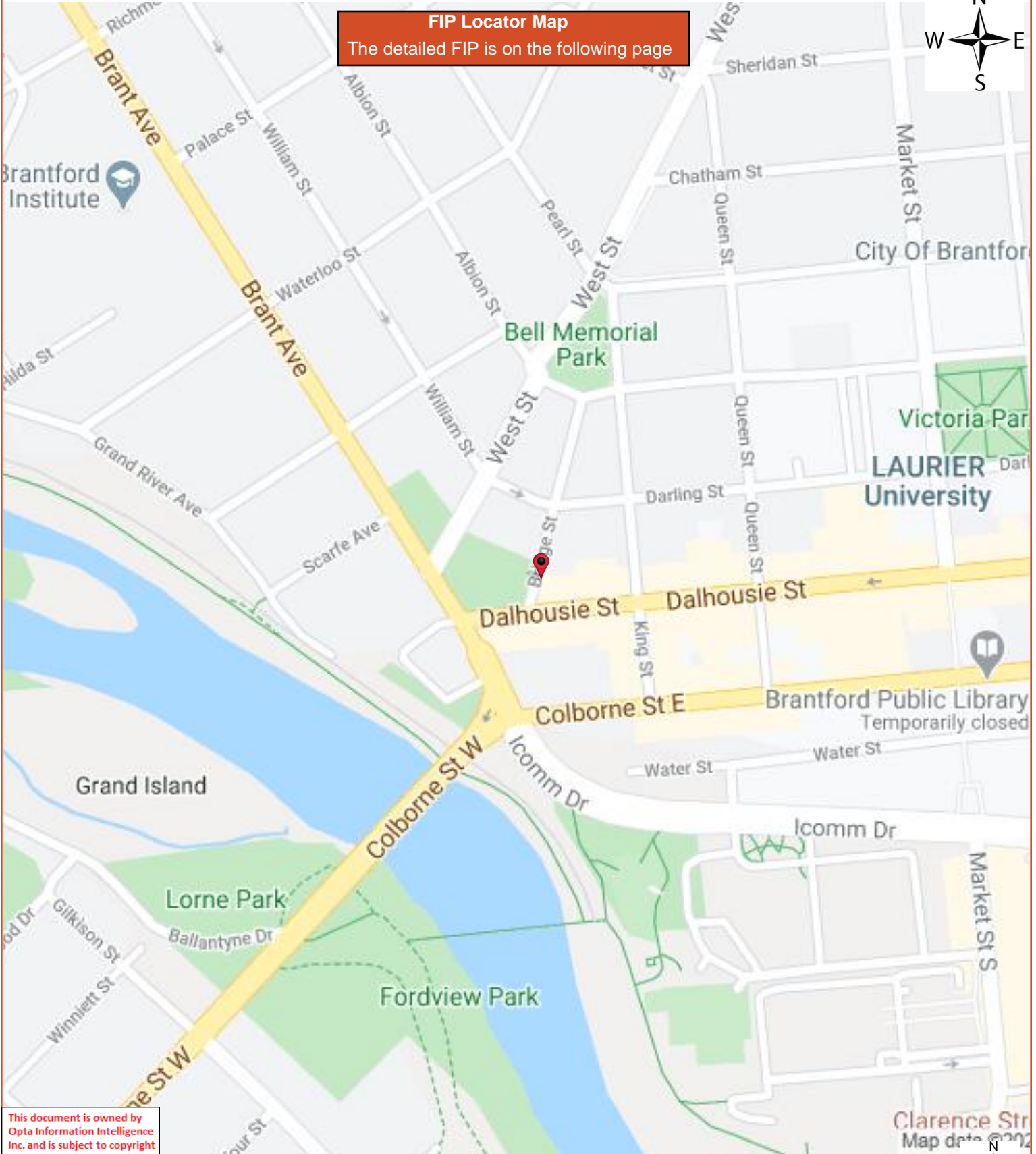
FIP Locator Map
The detailed FIP is on the following page




This document is owned by Opta Information Intelligence Inc. and is subject to copyright protection. Please see the full Terms and Conditions at the front of this document.



FIP Locator Map
The detailed FIP is on the following page



This document is owned by Opta Information Intelligence Inc. and is subject to copyright protection. Please see the full Terms and Conditions at the front of this document.



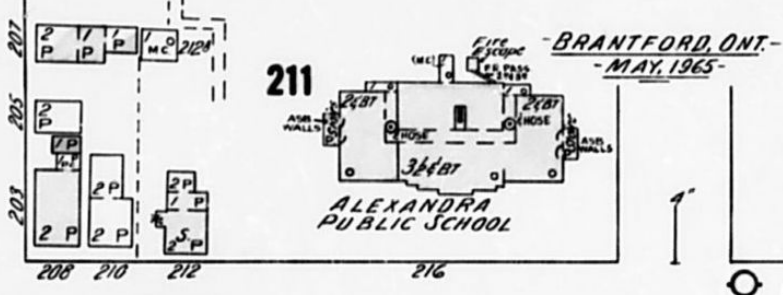
This plan is the property of the CANADIAN UNDERWRITERS' ASSOCIATION, (unauthorized reproduction prohibited) and is loaned on the following conditions: that it is to be kept in good order, that it is to be used only in connection with business of Companies, Members of the Canadian Underwriters' Association and is to be returned on request to the CANADIAN UNDERWRITERS' ASSOCIATION.

COPYRIGHT REGISTERED AT OTTAWA
BY THE
CANADIAN UNDERWRITERS' ASSOCIATION

SEE SHEET 57

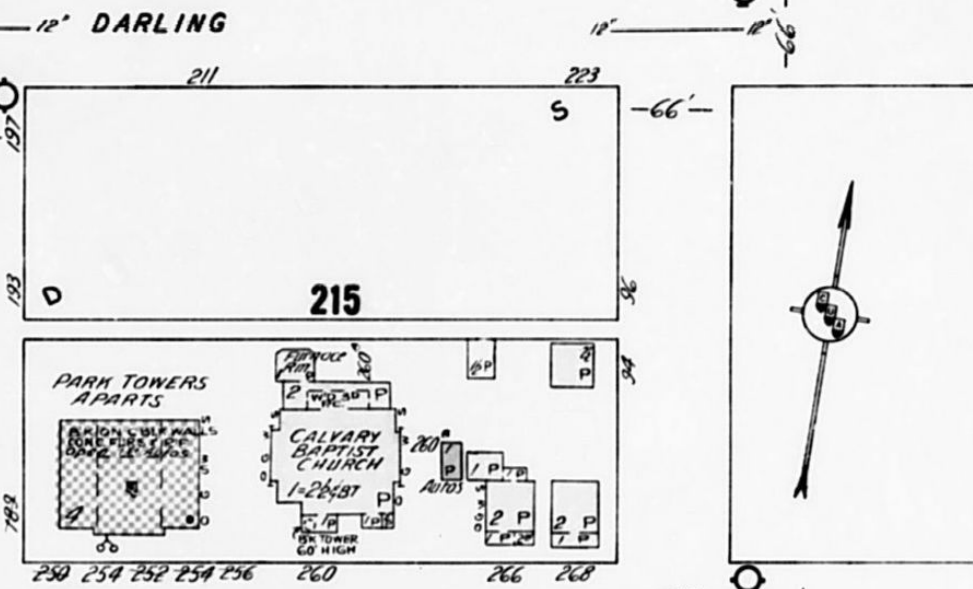
63

63



211

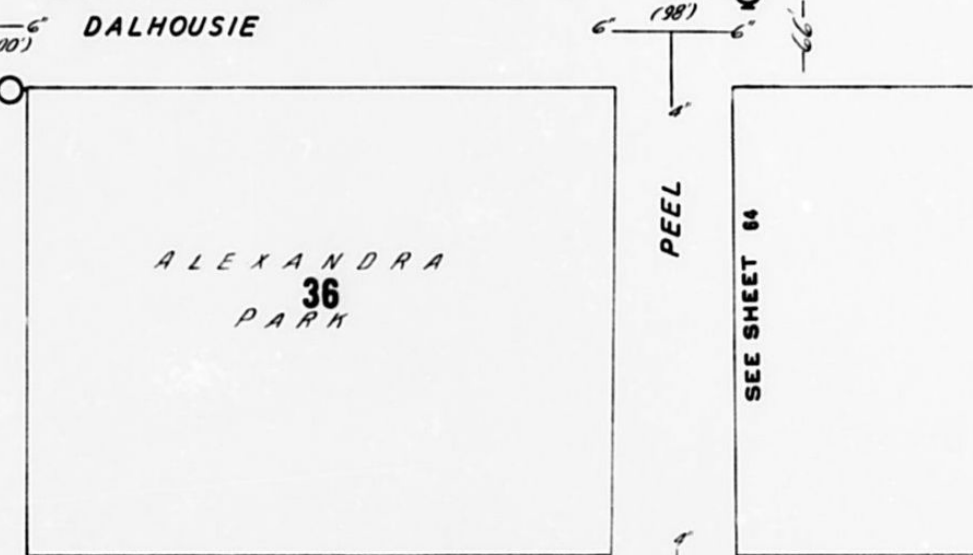
ALEXANDRA
PUBLIC SCHOOL



215

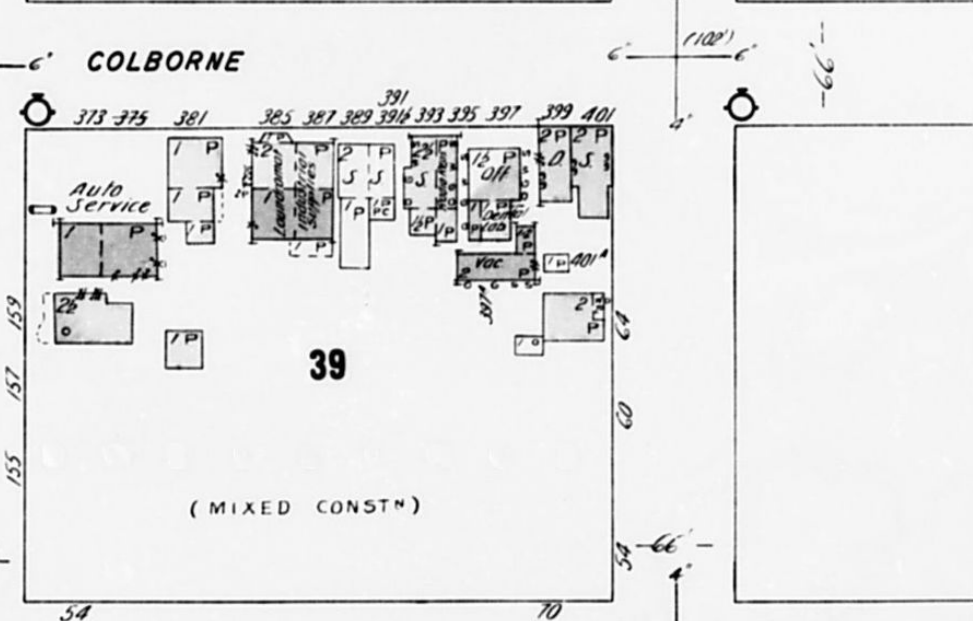
PARK TOWERS
APARTS

CALVARY
BAPTIST
CHURCH



36

ALEXANDRA
PARK

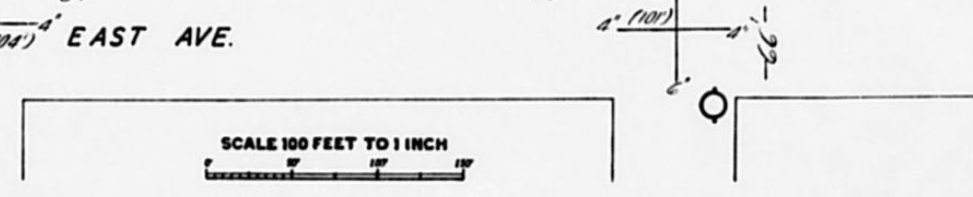


35

Memorial Hall
GYM

38

Garage
Car Lot



39

(MIXED CONST*)

SCALE 100 FEET TO 1 INCH



63

SEE SHEET 58

SEE SHEET 54

ALFRED




PARK AVE.

PEEL


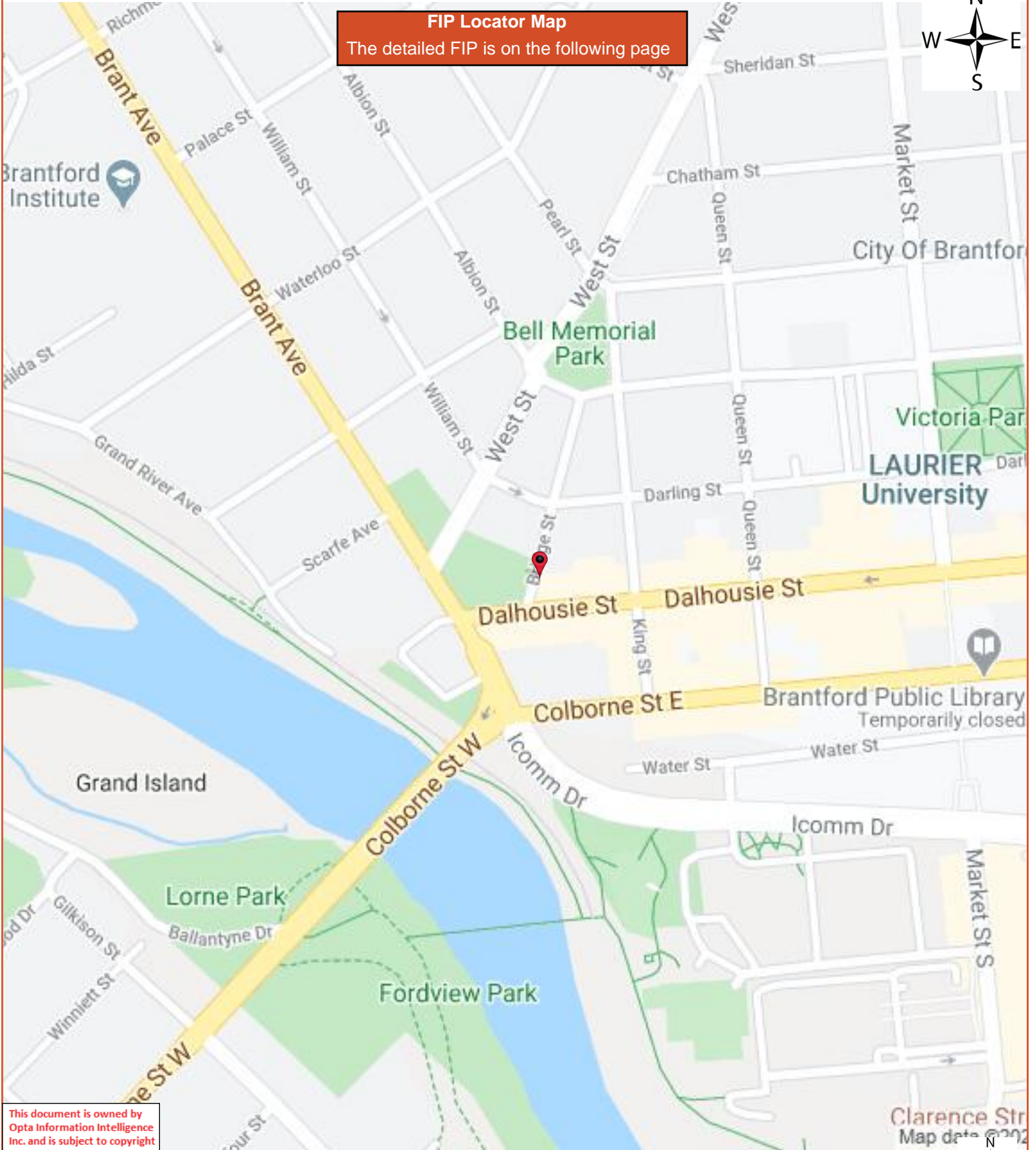
DALHOUSIE

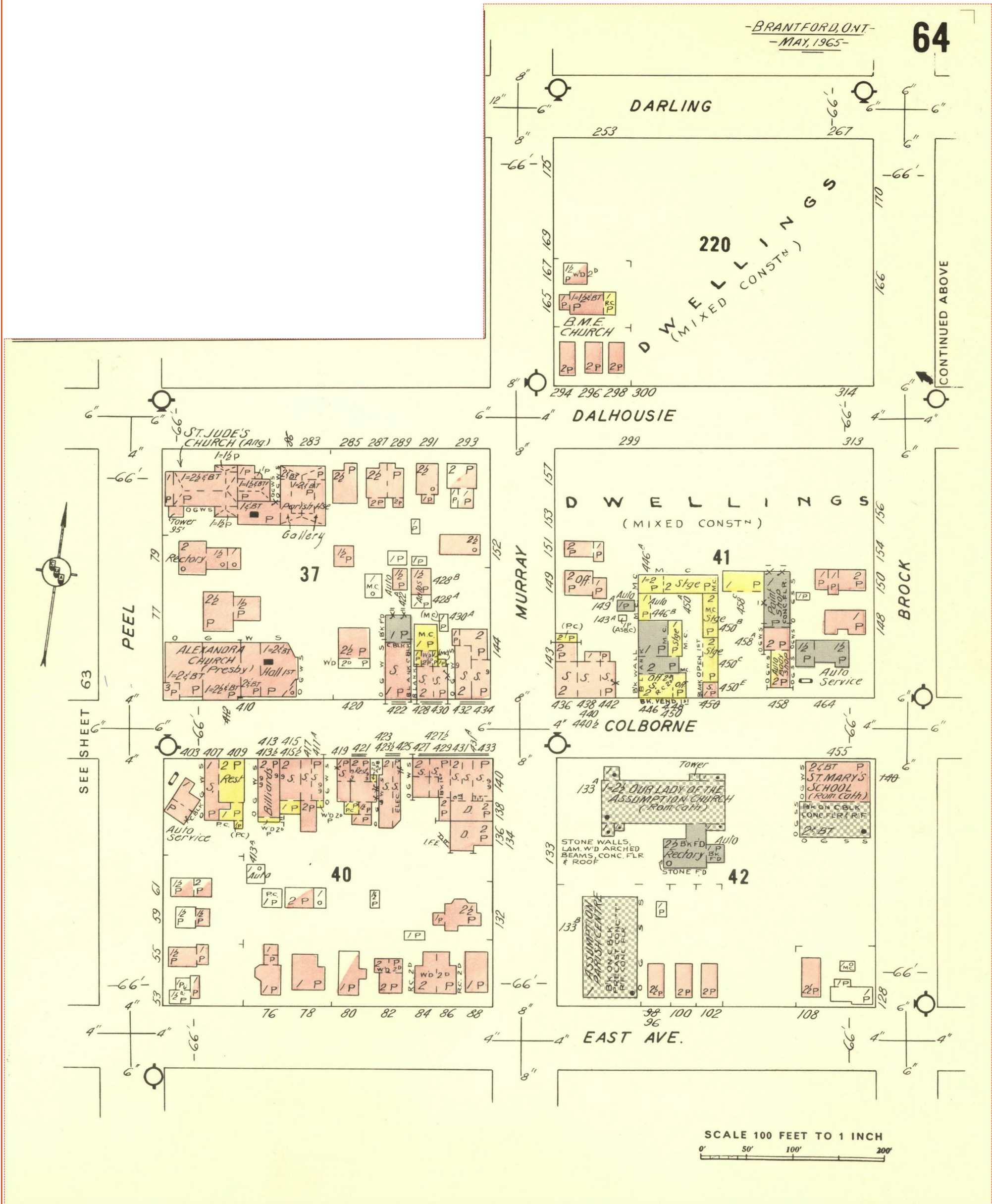
COLBORNE

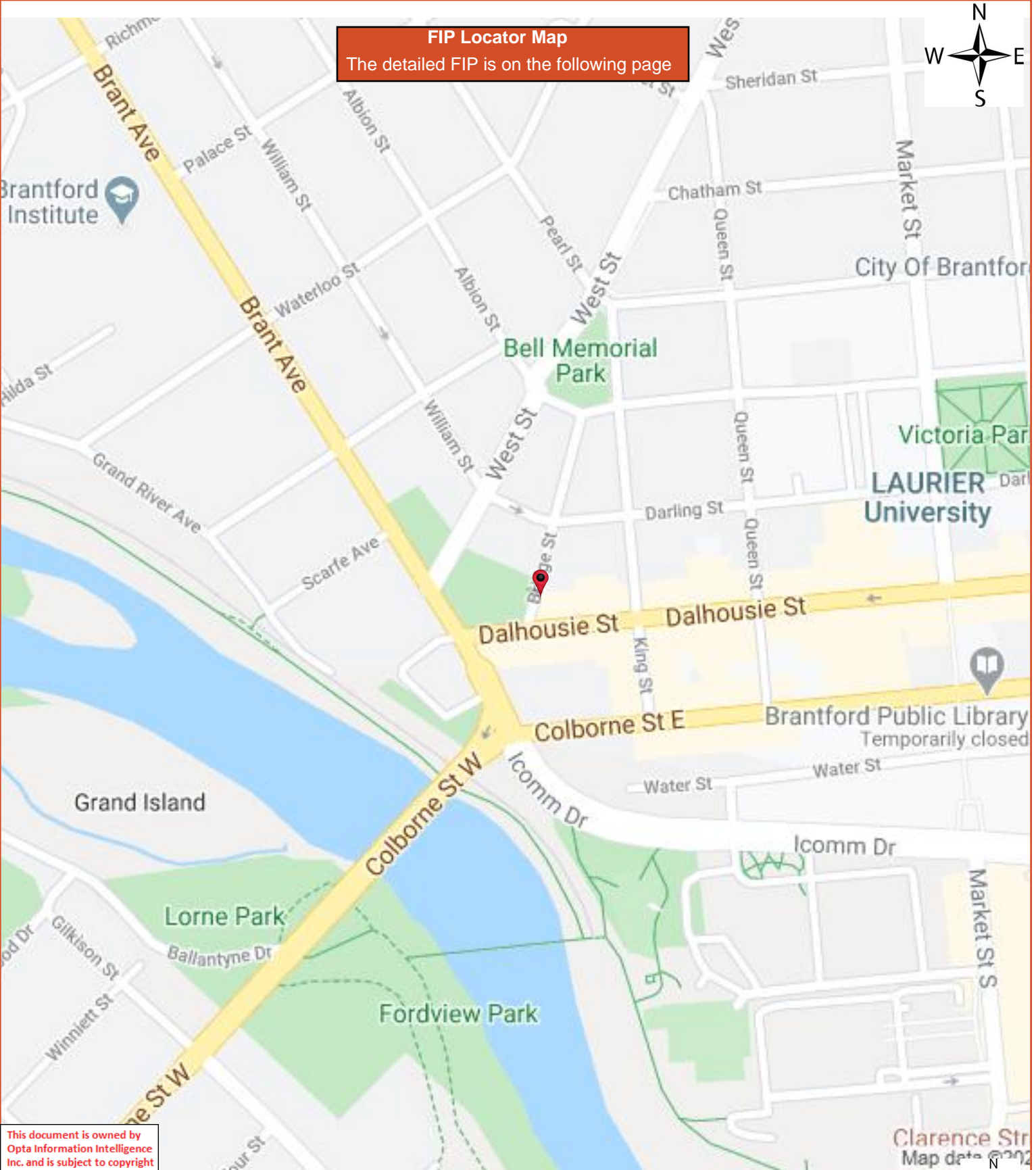
EAST AVE.



FIP Locator Map
The detailed FIP is on the following page







FIP Locator Map
The detailed FIP is on the following page



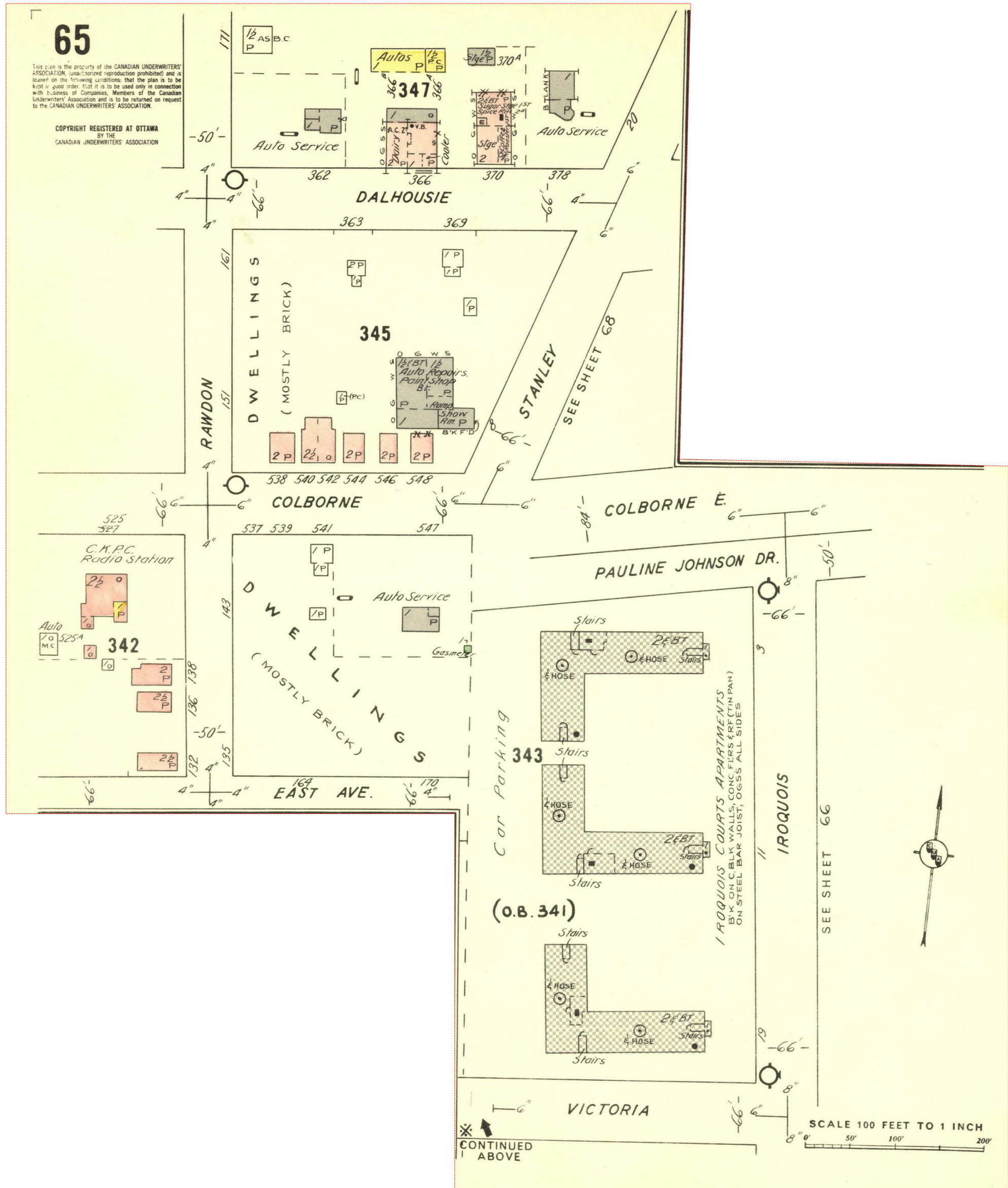
This document is owned by Opta Information Intelligence Inc. and is subject to copyright protection. Please see the full Terms and Conditions at the front of this document.

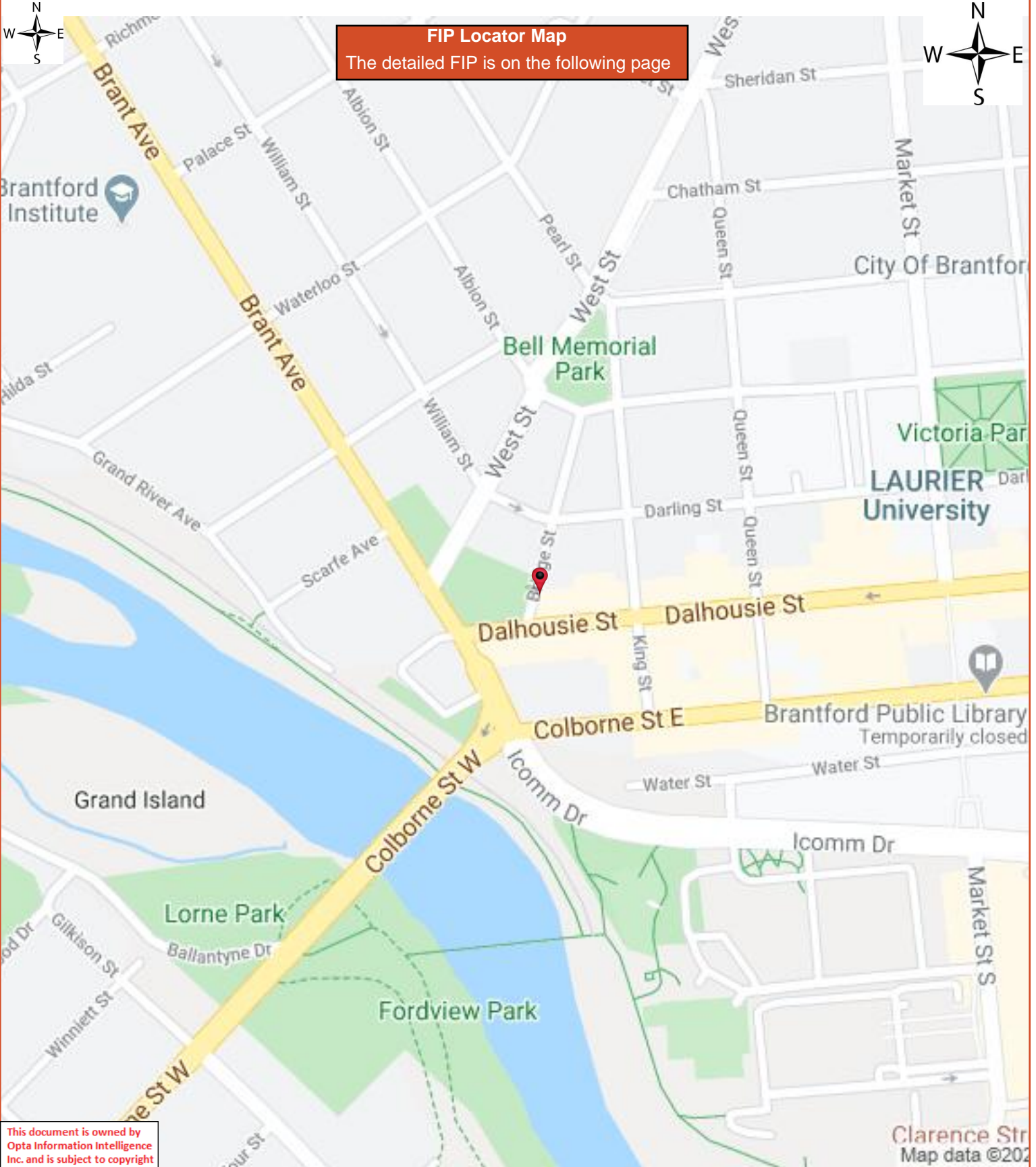


65

This plan is the property of the CANADIAN UNDERWRITERS' ASSOCIATION, (unauthorized reproduction prohibited) and is loaned on the following conditions: that the plan is to be kept in good order, that it is to be used only in connection with business of Companies, Members of the Canadian Underwriters' Association and is to be returned on request to the CANADIAN UNDERWRITERS' ASSOCIATION.

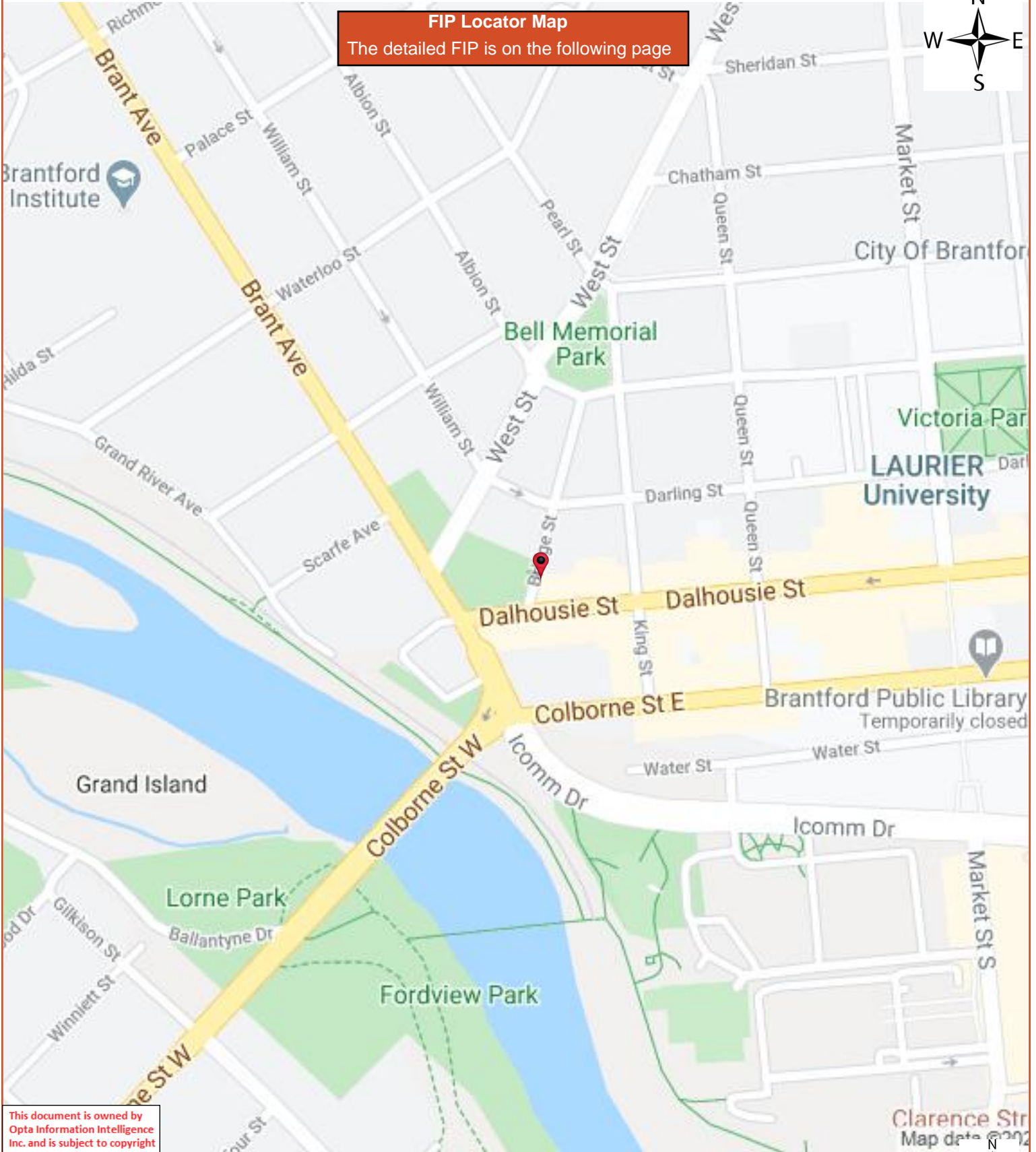
COPYRIGHT REGISTERED AT OTTAWA
BY THE
CANADIAN UNDERWRITERS' ASSOCIATION






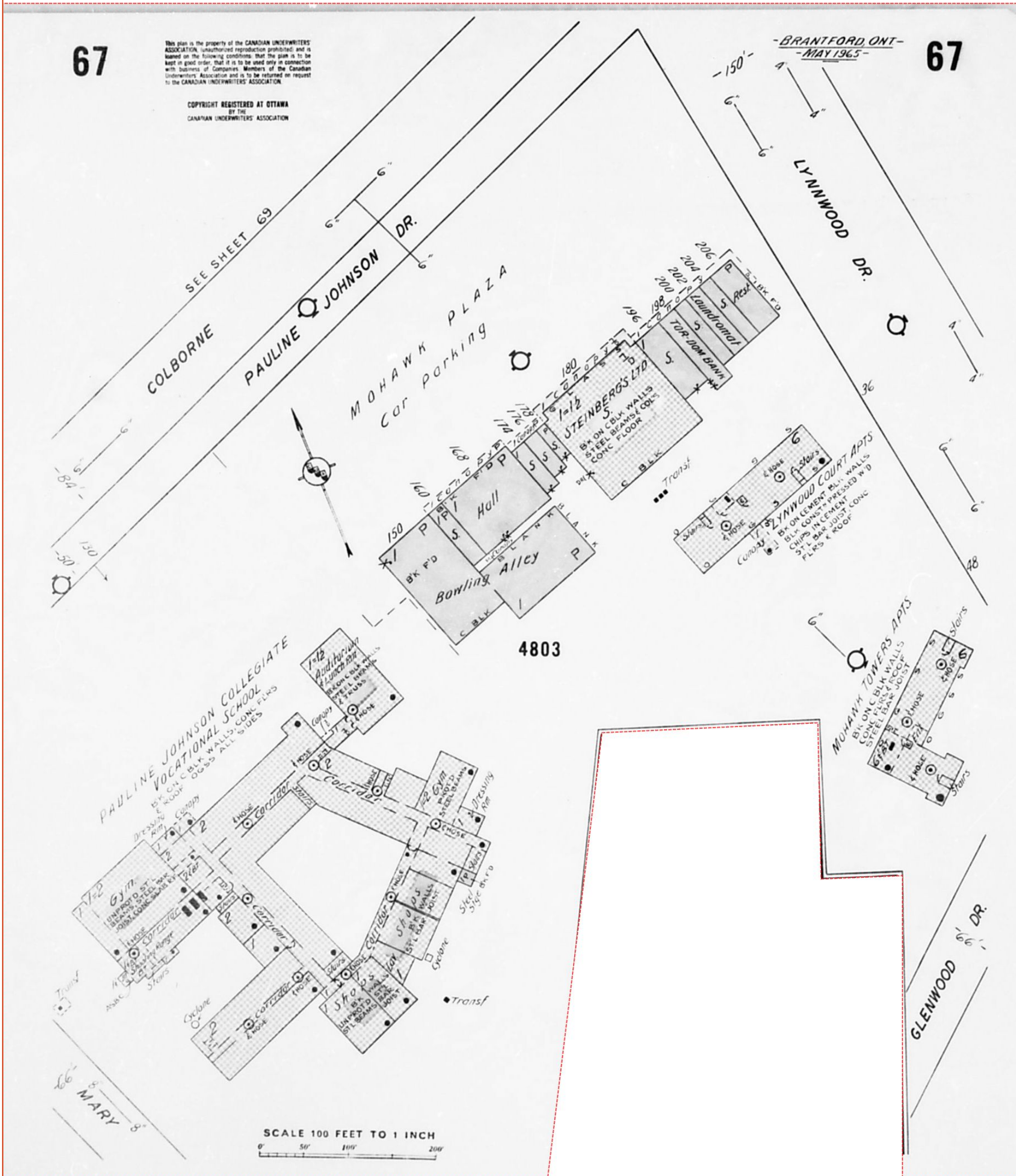
This document is owned by Opta Information Intelligence Inc. and is subject to copyright protection. Please see the full Terms and Conditions at the front of this document.

FIP Locator Map
The detailed FIP is on the following page



This document is owned by Opta Information Intelligence Inc. and is subject to copyright protection. Please see the full Terms and Conditions at the front of this document.





67

This plan is the property of the CANADIAN UNDERWRITERS ASSOCIATION. (Unauthorized reproduction prohibited) and is loaned on the following conditions: that the plan is to be kept in good order, that it is to be used only in connection with business of Companies Members of the Canadian Underwriters' Association and is to be returned on request to the CANADIAN UNDERWRITERS' ASSOCIATION.

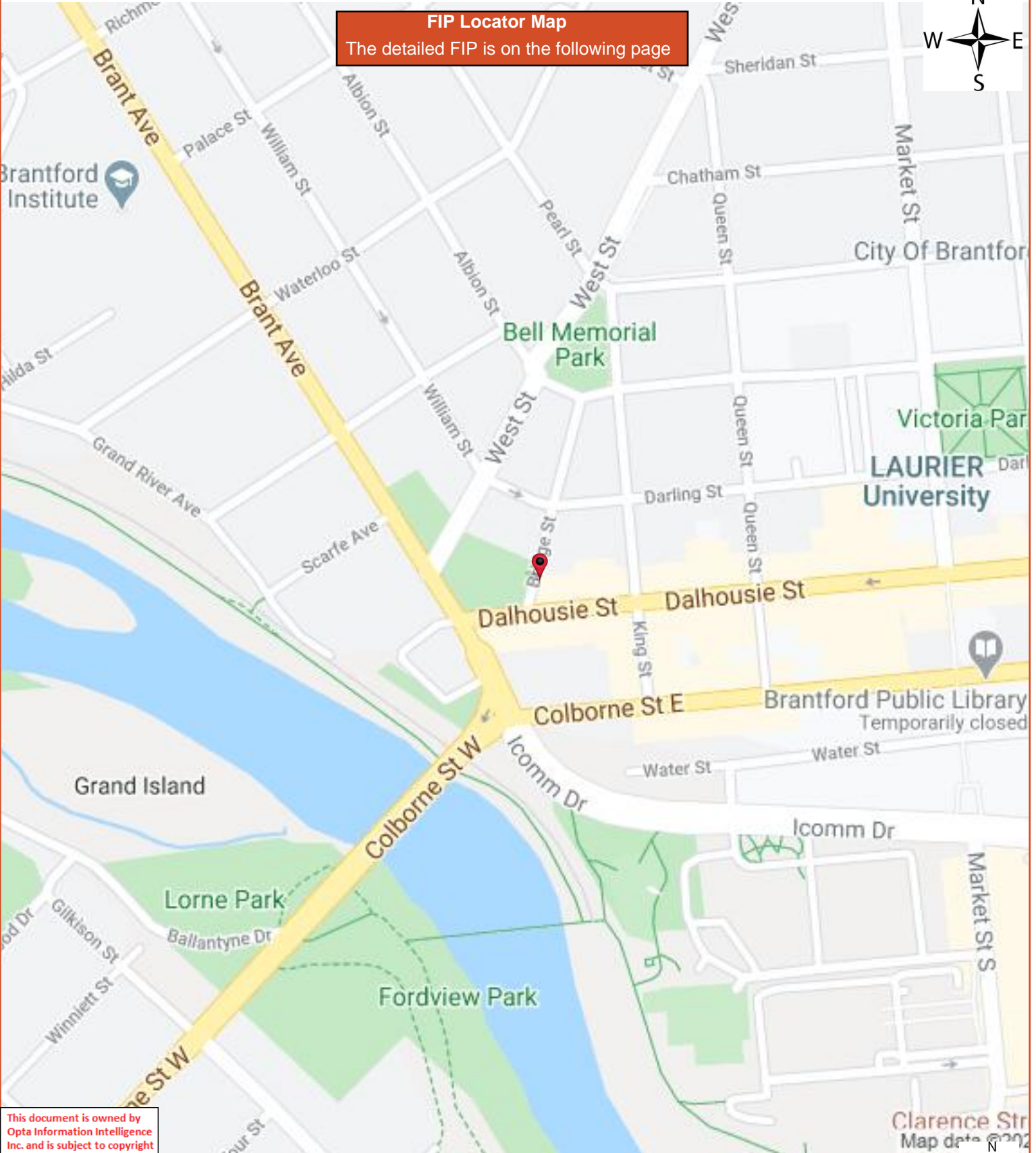
COPYRIGHT REGISTERED AT OTTAWA BY THE CANADIAN UNDERWRITERS' ASSOCIATION

67

-BRANTFORD, ONT-
-MAY 1965-

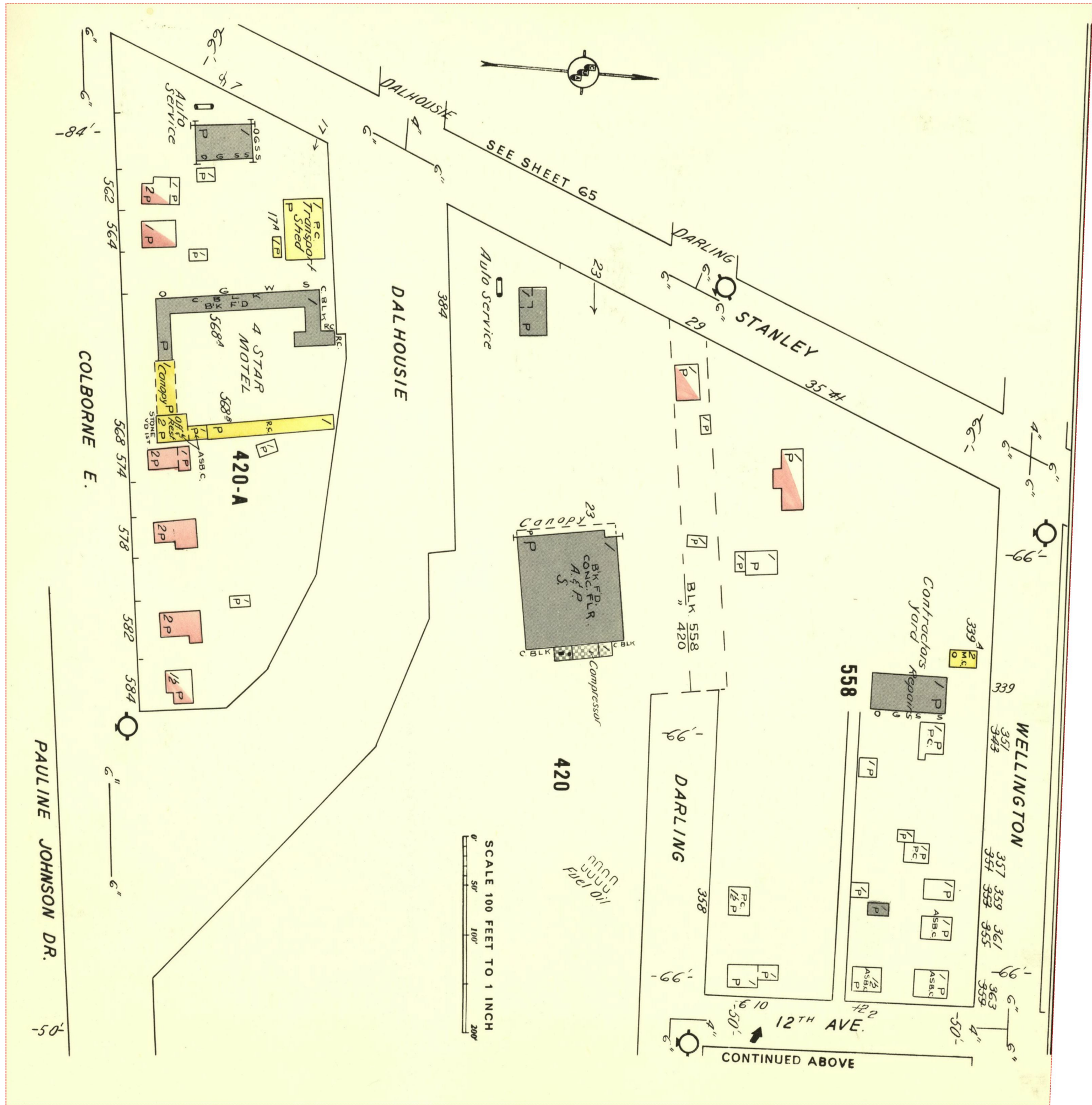
4803

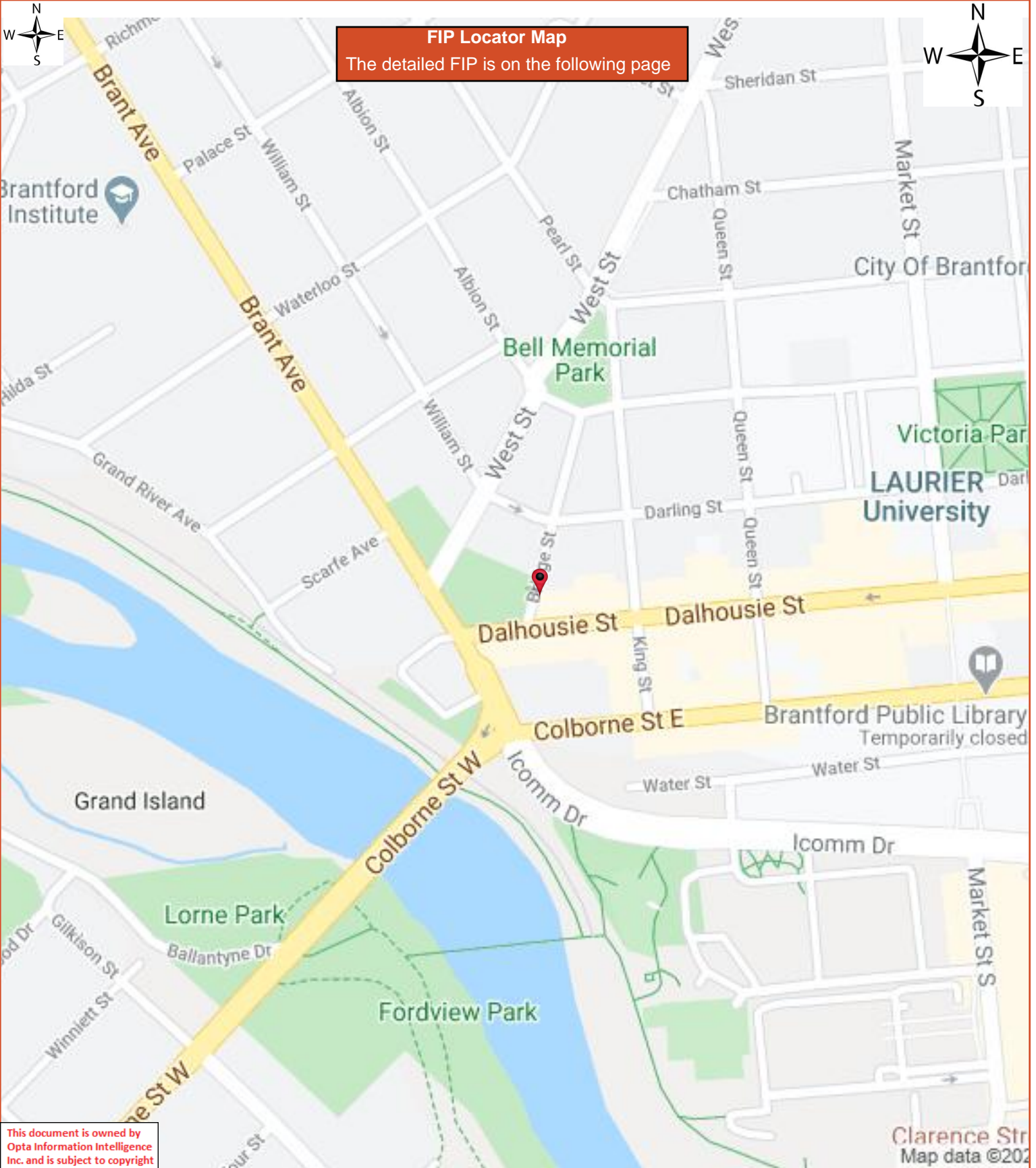
SCALE 100 FEET TO 1 INCH
0' 50' 100' 200'



This document is owned by Opta Information Intelligence Inc. and is subject to copyright protection. Please see the full Terms and Conditions at the front of this document.







This document is owned by Opta Information Intelligence Inc. and is subject to copyright protection. Please see the full Terms and Conditions at the front of this document.

City Directory Information Source
Vernon's Brantford and Paris, Ontario City Directory

2012	
Project Number: 46995-100	
Site Address: Brantford, ON	
Site Listing:	-No Civic Listing
Adjacent Properties:	
373 Colborne Street (East)	-Maple Convenience Store
375 Colborne Street (East)	-Address Not Listed
385 Colborne Street (East)	-Hair It Is By Marykay -Residential (1 Tenant)
403 Colborne Street (East)	-Portside Enterprises
414 Colborne Street (East)	-Address Not Listed
442 Colborne Street (East)	-Address Not Listed

2012	
Project Number: 46995-100 Site Address: Brantford, ON	
458 Colborne Street (East)	-Address Not Listed
464 Colborne Street (East)	-Address Not Listed
474 Colborne Street (East)	-Address Not Listed

2006/07	
Project Number: 46995-100 Site Address: Brantford, ON	
Site Listing:	-No Civic Listing
Adjacent Properties:	
373 Colborne Street (East)	-Maple Convenience Store
375 Colborne Street (East)	-Address Not Listed
385 Colborne Street (East)	-Audiovibe
403 Colborne Street (East)	-Portside Enterprises
414 Colborne Street (East)	-Address Not Listed
442 Colborne Street (East)	-No Return
458 Colborne Street (East)	-Address Not Listed

2006/07	
Project Number: 46995-100 Site Address: Brantford, ON	
464 Colborne Street (East)	-Address Not Listed
474 Colborne Street (East)	-Address Not Listed

2001/02	
Project Number: 46995-100 Site Address: Brantford, ON	
Site Listing:	-No Civic Listing
Adjacent Properties:	
373 Colborne Street (East)	-Maple Convenience Store
375 Colborne Street (East)	-Address Not Listed
385 Colborne Street (East)	-Audiovibe
403 Colborne Street (East)	-Vacant
414 Colborne Street (East)	-Address Not Listed
442 Colborne Street (East)	-No Return
458 Colborne Street (East)	-Address Not Listed

2001/02	
Project Number: 46995-100 Site Address: Brantford, ON	
464 Colborne Street (East)	-Address Not Listed
474 Colborne Street (East)	-Address Not Listed

1995/96	
Project Number: 46995-100 Site Address: Brantford, ON	
Site Listing:	-No Civic Listing
Adjacent Properties:	
373 Colborne Street (East)	-Maple Convenience Store
375 Colborne Street (East)	-Address Not Listed
385 Colborne Street (East)	-Residential (1 Tenant)
403 Colborne Street (East)	-Safe & Secure Lock & Key (After Hours Lock & Key)
414 Colborne Street (East)	-Address Not Listed
442 Colborne Street (East)	-Residential (1 Tenant)
458 Colborne Street (East)	-Address Not Listed
464 Colborne Street (East)	-Address Not Listed

1995/96	
Project Number: 46995-100 Site Address: Brantford, ON	
474 Colborne Street (East)	-Address Not Listed

1990	
Project Number: 46995-100 Site Address: Brantford, ON	
Site Listing:	-No Civic Listing
Adjacent Properties:	
373 Colborne Street (East)	-Mac's Milk
375 Colborne Street (East)	-Address Not Listed
385 Colborne Street (East)	-Residential (1 Tenant) -Speed Queen
403 Colborne Street (East)	-No Return
414 Colborne Street (East)	-Address Not Listed
442 Colborne Street (East)	-Vacant
458 Colborne Street (East)	-Address Not Listed
464 Colborne Street (East)	-Address Not Listed

1990	
Project Number: 46995-100 Site Address: Brantford, ON	
474 Colborne Street (East)	-Address Not Listed

1985	
Project Number: 46995-100 Site Address: Brantford, ON	
Site Listing:	-No Civic Listing
Adjacent Properties:	
373 Colborne Street (East)	-Colborne Appraisal Centre
375 Colborne Street (East)	-Address Not Listed
385 Colborne Street (East)	-Speed Queen, self-serv Indy
403 Colborne Street (East)	-A R C Gas Bar
414 Colborne Street (East)	-Address Not Listed
442 Colborne Street (East)	-The Garage Sale
458 Colborne Street (East)	-Address Not Listed
464 Colborne Street (East)	-Address Not Listed

1985	
Project Number: 46995-100 Site Address: Brantford, ON	
474 Colborne Street (East)	-Address Not Listed

1979	
Project Number: 46995-100 Site Address: Brantford, ON	
Site Listing:	-No Civic Listing
Adjacent Properties:	
373 Colborne Street (East)	-Tuff-Kote Dinol
375 Colborne Street (East)	-Address Not Listed
385 Colborne Street (East)	-Speed Queen, self-serv Indy -Residential (1 Tenant)
403 Colborne Street (East)	-A R C Gas Bar & Pop Mart
414 Colborne Street (East)	-Address Not Listed
442 Colborne Street (East)	-Patty's Radio & Television Repair
458 Colborne Street (East)	-Vacant
464 Colborne Street (East)	-Address Not Listed

1979	
Project Number: 46995-100 Site Address: Brantford, ON	
474 Colborne Street (East)	-Address Not Listed

1974	
Project Number: 46995-100 Site Address: Brantford, ON	
Site Listing:	-No Civic Listing
Adjacent Properties:	
373 Colborne Street (East)	-Colborne Park Motors
375 Colborne Street (East)	-Address Not Listed
385 Colborne Street (East)	-Residential (1 Tenant)
403 Colborne Street (East)	-Al's Gas Bar
414 Colborne Street (East)	-Address Not Listed
442 Colborne Street (East)	-Patty's Radio & Television Repair
458 Colborne Street (East)	-Pickell's Used Cars -Pickell's Gord Motors -Economy Serv Centre -River Range Motors

1974	
Project Number: 46995-100 Site Address: Brantford, ON	
464 Colborne Street (East)	-Address Not Listed
474 Colborne Street (East)	-Address Not Listed

1969	
Project Number: 46995-100 Site Address: Brantford, ON	
Site Listing:	-No Civic Listing
Adjacent Properties:	
373 Colborne Street (East)	373-375 – Colborne Park Motors
375 Colborne Street (East)	373-375 – Colborne Park Motors
385 Colborne Street (East)	-Residential (2 Tenants)
403 Colborne Street (East)	-Vacant
414 Colborne Street (East)	-Address Not Listed
442 Colborne Street (East)	-Patty's Radio & Television Repair
458 Colborne Street (East)	-Pickell's Used Cars
464 Colborne Street (East)	-Address Not Listed

1969	
Project Number: 46995-100 Site Address: Brantford, ON	
474 Colborne Street (East)	-Address Not Listed

1964	
Project Number: 46995-100 Site Address: Brantford, ON	
Site Listing:	-No Civic Listing
Adjacent Properties:	
373 Colborne Street (East)	373-375 – Punter Bros, serv stn
375 Colborne Street (East)	373-375 – Punter Bros, serv stn
385 Colborne Street (East)	-Vacant
403 Colborne Street (East)	-Residential (1 Tenant) -Service Station
414 Colborne Street (East)	-Address Not Listed
442 Colborne Street (East)	-Patty's Confectionery
458 Colborne Street (East)	-Frank's Auto Painters -Residential (1 Tenant) -Used Cars

1964	
Project Number: 46995-100 Site Address: Brantford, ON	
464 Colborne Street (East)	-Address Not Listed
474 Colborne Street (East)	-Address Not Listed

1959	
Project Number: 46995-100 Site Address: Brantford, ON	
Site Listing:	-No Civic Listing
Adjacent Properties:	
373 Colborne Street (East)	373-375 – Punter Bros, serv stn
375 Colborne Street (East)	373-375 – Punter Bros, serv stn
385 Colborne Street (East)	-Residential (1 Tenant) -Storage
403 Colborne Street (East)	-Service Station -Garage
414 Colborne Street (East)	-Address Not Listed
442 Colborne Street (East)	-Patty's Grill

1959	
Project Number: 46995-100 Site Address: Brantford, ON	
458 Colborne Street (East)	-Frank's Auto Painters
464 Colborne Street (East)	462-466 – Residential (1 Tenant) -Service Station
474 Colborne Street (East)	-Address Not Listed

1954	
Project Number: 46995-100 Site Address: Brantford, ON	
Site Listing:	-No Civic Listing
Adjacent Properties:	
373 Colborne Street (East)	373-375 – Punter Bros, serv stn
375 Colborne Street (East)	373-375 – Punter Bros, serv stn
385 Colborne Street (East)	-Mellors & Kaar -Residential (1 Tenant)
403 Colborne Street (East)	-Service Station
414 Colborne Street (East)	-Address Not Listed
442 Colborne Street (East)	-Patty's Grill

1954	
Project Number: 46995-100 Site Address: Brantford, ON	
458 Colborne Street (East)	456-458 – Andreassen Motors LTD, used cars
464 Colborne Street (East)	-Address Not Listed
474 Colborne Street (East)	-Address Not Listed

1950	
Project Number: 46995-100 Site Address: Brantford, ON	
Site Listing:	-No Civic Listing
Adjacent Properties:	
373 Colborne Street (East)	373-375 – Service Station
375 Colborne Street (East)	373-375 – Service Station
385 Colborne Street (East)	-Residential (1 Tenant)
403 Colborne Street (East)	-Service Station
414 Colborne Street (East)	-Address Not Listed
442 Colborne Street (East)	-Residential (1 Tenant)

1950	
Project Number: 46995-100 Site Address: Brantford, ON	
458 Colborne Street (East)	456-458 – Dependable Motors
464 Colborne Street (East)	-Address Not Listed
474 Colborne Street (East)	-Address Not Listed

1944	
Project Number: 46995-100 Site Address: Brantford, ON	
Site Listing:	-No Civic Listing
Adjacent Properties:	
373 Colborne Street (East)	373-375 – Service Station
375 Colborne Street (East)	373-375 – Service Station
385 Colborne Street (East)	-Residential (1 Tenant)
403 Colborne Street (East)	-Service Station
414 Colborne Street (East)	-Address Not Listed
442 Colborne Street (East)	-Residential (1 Tenant)
458 Colborne Street (East)	456-458 – Dependable Motors

1944	
Project Number: 46995-100 Site Address: Brantford, ON	
464 Colborne Street (East)	-Address Not Listed
474 Colborne Street (East)	-Address Not Listed

1939	
Project Number: 46995-100 Site Address: Brantford, ON	
Site Listing:	-No Civic Listing
Adjacent Properties:	
373 Colborne Street (East)	373-375 – Johnson, Collier & Cara, serv stn
375 Colborne Street (East)	373-375 – Johnson, Collier & Cara, serv stn
385 Colborne Street (East)	-Residential (1 Tenant)
403 Colborne Street (East)	-Mason Service Station
414 Colborne Street (East)	-Address Not Listed
442 Colborne Street (East)	-Residential (1 Tenant)
458 Colborne Street (East)	-Residential (1 Tenant) -Blacksmith

1939	
Project Number: 46995-100 Site Address: Brantford, ON	
464 Colborne Street (East)	-Address Not Listed
474 Colborne Street (East)	-Address Not Listed

1934	
Project Number: 46995-100 Site Address: Brantford, ON	
Site Listing:	-No Civic Listing
Adjacent Properties:	
373 Colborne Street (East)	373-375 – Cities Service Oil Co -Direct Transport Ltd, Dept
375 Colborne Street (East)	373-375 – Cities Service Oil Co -Direct Transport Ltd, Dept
385 Colborne Street (East)	-Residential (1 Tenant)
403 Colborne Street (East)	-Service Station
414 Colborne Street (East)	-Address Not Listed
442 Colborne Street (East)	-Residential (1 Tenant)

1934	
Project Number: 46995-100 Site Address: Brantford, ON	
458 Colborne Street (East)	-Residential (1 Tenant) -Blacksmith
464 Colborne Street (East)	-Address Not Listed
474 Colborne Street (East)	-Address Not Listed

1929	
Project Number: 46995-100 Site Address: Brantford, ON	
Site Listing:	-No Civic Listing
Adjacent Properties:	
373 Colborne Street (East)	-Drugs -Residential (1 Tenant)
375 Colborne Street (East)	-Residential (2 Tenants)
385 Colborne Street (East)	-Residential (1 Tenant)
403 Colborne Street (East)	-Address Not Listed
414 Colborne Street (East)	-Address Not Listed
442 Colborne Street (East)	442-444 – Freeborn Motor Sales

1929	
Project Number: 46995-100 Site Address: Brantford, ON	
458 Colborne Street (East)	-Residential (1 Tenant) -East End Repair Shop
464 Colborne Street (East)	-Address Not Listed
474 Colborne Street (East)	-Address Not Listed

1924	
Project Number: 46995-100 Site Address: Brantford, ON	
Site Listing:	-No Civic Listing
Adjacent Properties:	
373 Colborne Street (East)	-Drugs -Residential (1 Tenant)
375 Colborne Street (East)	-Residential (1 Tenant)
385 Colborne Street (East)	-Residential (1 Tenant)
403 Colborne Street (East)	-Address Not Listed
414 Colborne Street (East)	-Address Not Listed

1924	
Project Number: 46995-100 Site Address: Brantford, ON	
442 Colborne Street (East)	442-444 – East End Garage
458 Colborne Street (East)	-Residential (1 Tenant) -East End Repair Shop
464 Colborne Street (East)	-Address Not Listed
474 Colborne Street (East)	-Address Not Listed

1919	
Project Number: 46995-100 Site Address: Brantford, ON	
Site Listing:	-No Civic Listing
Adjacent Properties:	
373 Colborne Street (East)	-Drugs -Residential (1 Tenant)
375 Colborne Street (East)	-Residential (1 Tenant)
385 Colborne Street (East)	-Residential (1 Tenant)
403 Colborne Street (East)	-Address Not Listed
414 Colborne Street (East)	-Address Not Listed

1919	
Project Number: 46995-100 Site Address: Brantford, ON	
442 Colborne Street (East)	-Vacant
458 Colborne Street (East)	-Luff Bros, blacksmith
464 Colborne Street (East)	-Address Not Listed
474 Colborne Street (East)	-Address Not Listed

1914	
Project Number: 46995-100 Site Address: Brantford, ON	
Site Listing:	-No Civic Listing
Adjacent Properties:	
373 Colborne Street (East)	-Higinbotham & Cameron, drugs
375 Colborne Street (East)	-Residential (2 Tenants)
385 Colborne Street (East)	-Residential (1 Tenant)
403 Colborne Street (East)	-Address Not Listed
414 Colborne Street (East)	-Address Not Listed

1914	
Project Number: 46995-100 Site Address: Brantford, ON	
442 Colborne Street (East)	-Residential (1 Tenant)
458 Colborne Street (East)	-Blacksmith -Residential (1 Tenant)
464 Colborne Street (East)	-Address Not Listed
474 Colborne Street (East)	-Address Not Listed

1912	
Project Number: 46995-100 Site Address: Brantford, ON	
Site Listing:	-No Civic Listing
Adjacent Properties:	
373 Colborne Street (East)	-Higinbotham & Cameron, drugs
375 Colborne Street (East)	-Residential (2 Tenants)
385 Colborne Street (East)	-Residential (1 Tenant)
403 Colborne Street (East)	-Address Not Listed
414 Colborne Street (East)	-Address Not Listed

1912	
Project Number: 46995-100 Site Address: Brantford, ON	
442 Colborne Street (East)	-Vacant
458 Colborne Street (East)	-Blacksmith -Residential (1 Tenant)
464 Colborne Street (East)	-Address Not Listed
474 Colborne Street (East)	-Address Not Listed

1896	
Project Number: 46995-100 Site Address: Brantford, ON	
Site Listing:	-No Civic Listing
Adjacent Properties:	
373 Colborne Street (East)	-Residential (1 Tenant) -Druggist
375 Colborne Street (East)	-Harrison & Gamble, medical offices
385 Colborne Street (East)	-Residential (1 Tenant)
403 Colborne Street (East)	-Address Not Listed
414 Colborne Street (East)	-Address Not Listed

1896

Project Number: 46995-100

Site Address: Brantford, ON

442 Colborne Street (East)	438-442 – Brazier House
458 Colborne Street (East)	-Blacksmith -Residential (1 Tenant)
464 Colborne Street (East)	-Address Not Listed
474 Colborne Street (East)	-Address Not Listed

City Directory Information Source
Vernon's Brantford & Paris, ON City Directory

2012	
Project Number: 46995-100	
Site Address: Brantford ON	
Site Listing:	-No Civic Address
Adjacent Properties:	
Colborne Street East (540-590)	568-Four Star Motel 578-Taal Fine Indian Cuisine 582-Residential (1 Tenant) 584-Brett's Hair Design & Spa -Residential (1 Tenant) 541-Joe Bolognee's Bar & Grill -Smart Mart -Direct North Financial
Dalhousie Street (350-370)	-All Residential 362-Trip Auto 366-Community Living Brant

2012

Project Number: 46995-100

Site Address: Brantford ON

Darling Street (310-390)	-All Residential 366-703350 Ontario Inc 368-1635131 Ontario Inc
East Avenue (164-170 even)	166-Residential (1 Tenant) 168-Residential (1 Tenant) 170-Residential (1 Tenant)
Iroquois Street (1-10)	3-Multi Tenant Residential
Kiwanis Way (All)	-Street Not Listed
Puleston Street (1-20)	-All Residential
Rawdon Street (130-175)	-All Residential
Stanley Street (1-30)	9-Fast Eddie's 27-McDonald's Restaurants 10-Hair Crafters -The Co-Operators -Jaguar Beauty Systems -Rental City Rent To Own

2012	
Project Number: 46995-100 Site Address: Brantford ON	
	-Shoppers Drug Mart -Spherion -Todays Staffing

2006-07	
Project Number: 46995-100 Site Address: Brantford ON	
Site Listing:	-No Civic Address
Adjacent Properties:	
Colborne Street East (540-590)	564-Residential (1 Tenant) 568-Four Star Motel 578-Hong Kong Restaurant of Brantford 582-Residential (1 Tenant) 584-Brett's Hair Design & Spa -Residential (1 Tenant) 541-Joe Bolognee's Bar & Grill -Smart Mart 573-Canadian Tire Associate Store -Canadian Tire Gas Bar 585-BMO
Dalhousie Street (350-370)	-All Residential 362-Auto Paint Repair

2006-07

Project Number: 46995-100

Site Address: Brantford ON

	-Dalhousie Auto Sales
Darling Street (310-390)	-All Residential 322-Nancy J Frank Productions Ltd 372-United Steelworkers of America Local 733 -733 Club -Opseu Local 219 359-James D Children's Aid Society of Brant
East Avenue (164-170 even)	-All Residential
Iroquois Street (1-10)	3-Multi Tenant Residential
Kiwanis Way (All)	-Street Not Listed
Puleston Street (1-20)	-All Residential
Rawdon Street (130-175)	-All Residential
Stanley Street (1-30)	9-Fast Eddie's 27-McDonald's Restaurants -M G S Variety

2006-07	
Project Number: 46995-100 Site Address: Brantford ON	
	10-Hair Crafters -The Co-Operators -Todays Staffing -Jaguar Beauty Systems -Shoppers Drug Mart -Quick N Easy Cash 22-Residential (1 Tenant) 24-Residential (1 Tenant) 26-Residential (1 Tenant)

2001-02	
Project Number: 46995-100 Site Address: Brantford ON	
Site Listing:	-No Civic Address
Adjacent Properties:	
Colborne Street East (540-590)	568-Residential (1 Tenant) -Four Star Motel 578-Harvey's Drive-In 582-Residential (1 Tenant) 584-Brett's Hair Design & Spa -Residential (1 Tenant) 541-Joe Bolognee's Bar & Grill 573-Canadian Tire Associate Store

2001-02

Project Number: 46995-100

Site Address: Brantford ON

	-Canadian Tire Gas Bar 577-Biway Drug World 585-BMO -Medical Office
Dalhousie Street (350-370)	-All Residential **-Brant Dairy Parking Lot 362-Auto Paint Repair
Darling Street (310-390)	-All Residential 322-Nancy J Frank Productions Ltd 372-United Steelworks of America Local 733 -733 Club
East Avenue (164-170 even)	-All Residential
Iroquois Street (1-10)	3-Multi Tenant Residential
Kiwanis Way (All)	-Street Not Listed
Puleston Street (1-20)	-All Residential
Rawdon Street (130-175)	-All Residential

2001-02	
Project Number: 46995-100 Site Address: Brantford ON	
Stanley Street (1-30)	9-Fast Eddie's 27-McDonald's Restaurants -M G S Variety 10-Hair Crafters -The Co-Operators -Dell Pharmacies -Taoist Tai Chi Society of Canada -The Party Giant 22-Residential (1 Tenant) 24-Residential (1 Tenant) 26-Residential (1 Tenant)

1995-96	
Project Number: 46995-100 Site Address: Brantford ON	
Site Listing:	-No Civic Address
Adjacent Properties:	
Colborne Street East (540-590)	564-Easy Lease Ltd 568-Residential (2 Tenants) 568-570-Four Star Motel 578-Harvey's Drive-In 582-Residential (1 Tenant) 584-Brett's Hair Design & Spa

1995-96

Project Number: 46995-100

Site Address: Brantford ON

	<p>-Residential (2 Tenants)</p> <p>541-Mr C Donuts & More</p> <p>-Ted's Hot Dogs</p> <p>-Ed's Sports Lounge & Restaurant</p> <p>547-Auto Glass Centre</p> <p>-Krown Rust Control Centre</p> <p>573-Canadian Tire Associate Store</p> <p>-Canadian Tire Gas Bar</p> <p>577-Biway Drug World</p> <p>-Blockbuster Video Canada</p> <p>585-BMO</p> <p>-Medical Office</p> <p>-Yogi's Restaurant & Roadhouse</p>
Dalhousie Street (350-370)	<p>-All Residential</p> <p>** -Brant Dairy Parking Lot</p> <p>366-368-Automotive Doctor</p>
Darling Street (310-390)	<p>-All Residential</p> <p>322-Nancy J Frank Productions Ltd</p> <p>372-United Rubber Workers of America</p> <p>-733 Club</p>

1995-96

Project Number: 46995-100

Site Address: Brantford ON

	311-Independence 321-Versatemp Heating & Cooling Ltd
East Avenue (164-170 even)	-All Residential
Iroquois Street (1-10)	3-Multi Tenant Residential
Kiwanis Way (All)	-Street Not Listed
Puleston Street (1-20)	-All Residential
Rawdon Street (130-175)	-All Residential
Stanley Street (1-30)	9-Fast Eddie's 27-McDonald's Restaurants -M G S Variety 10-Hair Crafters -Ryan's Pet Terminal -Dell I D A Pharmacy -Little Caesars 22-Residential (1 Tenant) 24-Residential (1 Tenant) 26-Residential (1 Tenant)

1991	
Project Number: 46995-100	
Site Address: Brantford ON	
Site Listing:	-No Civic Address
Adjacent Properties:	
Colborne Street East (540-590)	564-Biehn Brad Weed & Pest Control -Easy Lease Ltd 568-Residential (2 Tenants) 568-570-Four Star Motel 578-Harvey's Drive-In 582-Residential (1 Tenant) 584-Home Life-Putt Realty Inc 541-Mr C Donuts & More -Ted's Hot Dogs -Ted 'N' Ed's Sports Lounge & Restaurant 547-Colborne Street Espresso -Auto Glass Centre 573-Canadian Tire Associate Store -Canadian Tire Gas Bar 585-BMO -Speed Queen Laundry & Dry Cleaning -Colborne Square Veterinarians -Electrolux Sales & Auto Service -Langer's Restaurant & Roadhouse

1991

Project Number: 46995-100

Site Address: Brantford ON

Dalhousie Street (350-370)	-All Residential 362-Brant Dairy Parking Lot 366-368-Brant Dairy Co Ltd 384-Scott & Rick's Service
Darling Street (310-390)	-All Residential 372-United Rubber Workers of America -733 Club 321-Versatemp Heating & Cooling Ltd
East Avenue (164-170 even)	-All Residential
Iroquois Street (1-10)	3-Multi Tenant Residential
Kiwanis Way (All)	-Street Not Listed
Puleston Street (1-20)	-All Residential
Rawdon Street (130-175)	-All Residential
Stanley Street (1-30)	7-Rebel Gas Bar 9-Fast Eddie's

1991	
Project Number: 46995-100 Site Address: Brantford ON	
	27-McDonald's Restaurants -M G S Variety 10-Valdi Discount Foods -Hair Crafters -Ryan's Pet Terminal -Dell I D A Pharmacy -Little Caesars -Bargain Harolds 20-Brant Dairy 22-Residential (1 Tenant) 24-Residential (1 Tenant) 26-Residential (1 Tenant)

1986	
Project Number: 46995-100 Site Address: Brantford ON	
Site Listing:	-No Civic Address
Adjacent Properties:	
Colborne Street East (540-590)	564-Hurley Real Estate Ltd 568-Residential (1 Tenant) 568-570-Four Star Motel 578-Harvey's Drive-In 582-Residential (1 Tenant)

1986

Project Number: 46995-100

Site Address: Brantford ON

	<p>584-Home Life</p> <p>573-Canadian Tire Associate Store</p> <p>-Canadian Tire Service Centre</p> <p>577-No Frills</p> <p>585-BMO</p> <p>-Speed Queen Laundromat</p> <p>-Colborne Square Veterinarians</p>
Dalhousie Street (350-370)	<p>-All Residential</p> <p>362-Brant Dairy Parking Lot</p> <p>366-368-Brant Dairy Co Ltd</p> <p>384-Cox's Service Station</p> <p>-Cox's Self Serve</p>
Darling Street (310-390)	<p>-All Residential</p> <p>372-733 Club</p>
East Avenue (164-170 even)	-All Residential
Iroquois Street (1-10)	3-Multi Tenant Residential
Kiwanis Way (All)	-Street Not Listed

1986	
Project Number: 46995-100 Site Address: Brantford ON	
Puleston Street (1-20)	-All Residential
Rawdon Street (130-175)	-All Residential
Stanley Street (1-30)	7-Gulf Self Service 11-Cortal Leasing Ltd 27-McDonald's Restaurants -M G S Variety 10-Valdi Discount Foods -Hair Crafters -Ryan's Pet Terminal -Dell I D A Pharmacy -Beckers -Bargain Harolds 20-Brant Dairy 22-Residential (1 Tenant) 24-Residential (1 Tenant) 26-Residential (1 Tenant)

1981	
Project Number: 46995-100 Site Address: Brantford ON	
Site Listing:	-No Civic Address
Adjacent Properties:	

1981

Project Number: 46995-100

Site Address: Brantford ON

Colborne Street East (540-590)	<p>-All Residential</p> <p>564-Hurley Real Estate</p> <p>568-570-Four Star Motel</p> <p>578-Harvey's Drive-In</p> <p>582-Realty Office</p> <p>547-Colborne Esso Service Centre</p> <p>573-Canadian Tire Corp Associate Store</p> <p>-Canadian Tire Service Centre</p> <p>577-Loblaws</p> <p>585-BMO</p> <p>-Speed Queen Laundromat</p> <p>-Colborne Square Veterinarians</p> <p>-Brantford Office Equipment</p> <p>-Sofspra Coin-Operated Car Wash</p>
Dalhousie Street (350-370)	<p>-All Residential</p> <p>362-Brant Dairy Parking Lot</p> <p>366-368-Brant Dairy Co Ltd</p> <p>384-Cox's Service Station</p> <p>-Cox's Self Serve</p>
Darling Street (310-390)	-All Residential

1981	
Project Number: 46995-100 Site Address: Brantford ON	
	372-Brantford Trades & Labour Club
East Avenue (164-170 even)	-All Residential
Iroquois Street (1-10)	3-Multi Tenant Residential
Kiwanis Way (All)	-Street Not Listed
Puleston Street (1-20)	-All Residential
Rawdon Street (130-175)	-All Residential
Stanley Street (1-30)	7-Gulf Self Service 11-Cortal Leasing Ltd 27-McDonald's Restaurants -Val's Variety Store No 3 22-Residential (1 Tenant) 24-Residential (1 Tenant) 26-Residential (1 Tenant)

1975	
Project Number: 46995-100 Site Address: Brantford ON	
Site Listing:	-No Civic Address

1975

Project Number: 46995-100

Site Address: Brantford ON

Adjacent Properties:

Colborne Street East (540-590)	<p>-All Residential</p> <p>564-Hurley Real Estate</p> <p>568-570-Four Star Motel</p> <p>578-Harvey's Drive-In</p> <p>573-Canadian Tire Corp Associate Store</p> <p>-Canadian Tire Service Centre</p> <p>577-Loblaws</p> <p>585-BMO</p> <p>-Speed Queen Laundromat</p> <p>-Jarman Cable T V Ltd</p> <p>-Olivetti Canada Ltd</p> <p>-Cablecast T V Studios</p> <p>-Sofspra Coin-Operated Car Wash</p>
Dalhousie Street (350-370)	<p>-All Residential</p> <p>362-Brant Dairy Parking Lot</p> <p>366-368-Brant Dairy Co Ltd</p> <p>384-Cox's Service Station</p>
Darling Street (310-390)	<p>-All Residential</p> <p>362-Lustrecreatt Distributors</p>

1975	
Project Number: 46995-100 Site Address: Brantford ON	
	372-Brantford Trades & Labour Club
East Avenue (164-170 even)	-All Residential
Iroquois Street (1-10)	3-Multi Tenant Residential
Kiwanis Way (All)	-Street Not Listed
Puleston Street (1-20)	-All Residential
Rawdon Street (130-175)	-All Residential
Stanley Street (1-30)	7-Gulf Self Service 15-Rees Transport 22-Residential (1 Tenant) 26-Residential (1 Tenant)

1970	
Project Number: 46995-100 Site Address: Brantford ON	
Site Listing:	-No Civic Address
Adjacent Properties:	
Colborne Street East (540-590)	-All Residential

1970

Project Number: 46995-100

Site Address: Brantford ON

	<p>568-570-Four Star Motel</p> <p>578-Harvey's Drive-In</p> <p>582-Realty Office</p> <p>547-De Venny's Service Station</p>
Dalhousie Street (350-370)	<p>-All Residential</p> <p>362-Amos Shell Station</p> <p>366-368-Brant Dairy Co Ltd</p> <p>370-Brantford Coffee & Spice Co</p> <p>-Mitchell Moving Packing & Storage</p> <p>384-Cox's Service Station</p>
Darling Street (310-390)	<p>-All Residential</p> <p>362-Lustrecreatt Distributors</p> <p>372-Brantford Trades & Labour Club</p>
East Avenue (164-170 even)	<p>-All Residential</p> <p>166-Ann's Beauty Shop</p>
Iroquois Street (1-10)	<p>3-Multi Tenant Residential</p>
Kiwanis Way (All)	<p>-Street Not Listed</p>

1970	
Project Number: 46995-100 Site Address: Brantford ON	
Puleston Street (1-20)	-All Residential
Rawdon Street (130-175)	-All Residential
Stanley Street (1-30)	7-Charter's Self Service 15-Rees Transport 27-A & P Supermarket 20-Tom's Fina Service Station 22-Residential (1 Tenant) 26-Residential (1 Tenant)

1965	
Project Number: 46995-100 Site Address: Brantford ON	
Site Listing:	-No Civic Address
Adjacent Properties:	
Colborne Street East (540-590)	-All Residential 568-570-Four Star Motel 547-Service Station
Dalhousie Street (350-370)	-All Residential 362-Glen's White Rose, service station

1965	
Project Number: 46995-100	
Site Address: Brantford ON	
	366-368-Brant Dairy Co Ltd 370-Brantford Coffee & Spice Co 384-Cox's Service Station
Darling Street (310-390)	-All Residential 372-Brantford Trades & Labour Club 331-Taxi
East Avenue (164-170 even)	-All Residential 166-Ann's Beauty Shop
Iroquois Street (1-10)	3-Multi Tenant Residential
Kiwanis Way (All)	-Street Not Listed
Puleston Street (1-20)	-All Residential
Rawdon Street (130-175)	-All Residential 151-Boyce, Claude & Russell
Stanley Street (1-30)	7-Charter's Self Service 15-Rees Transport 27-A & P Supermarket

1965	
Project Number: 46995-100 Site Address: Brantford ON	
	29-Residential (1 Tenant) 8-Dependable Motors 26-Residential (1 Tenant)

1960	
Project Number: 46995-100 Site Address: Brantford ON	
Site Listing:	-No Civic Address
Adjacent Properties:	
Colborne Street East (540-590)	-All Residential 568-Gage Motel 547-Service Station
Dalhousie Street (350-370)	-All Residential 366-368-Brant Dairy Co-Op Co Ltd 370-Brantford Coffee & Spice Co 384-Scott Van & Storage -Scott Service Station
Darling Street (310-390)	-All Residential 331-Taxi

1960	
Project Number: 46995-100 Site Address: Brantford ON	
East Avenue (164-170 even)	-All Residential 166-Ann's Beauty Shop
Iroquois Street (1-10)	-No Listings Within Radius
Kiwanis Way (All)	-Street Not Listed
Puleston Street (1-20)	-All Residential
Rawdon Street (130-175)	-All Residential
Stanley Street (1-30)	7-Charter's Self Service 15-Rees Transport **-A & P Supermarket 29-Residential (1 Tenant) 8-Dependable Motors 20-Minshall Motors 26-Residential (1 Tenant)

1955	
Project Number: 46995-100 Site Address: Brantford ON	
Site Listing:	-No Civic Address
Adjacent Properties:	

1955

Project Number: 46995-100

Site Address: Brantford ON

Colborne Street East (540-590)	-All Residential **-Dependable Motors 547-Service Station
Dalhousie Street (350-370)	-All Residential 366-368-Brant Dairy Co-Op Co Ltd 370-Brantford Coffee & Spice Co
Darling Street (310-390)	-All Residential 331-Taxi
East Avenue (164-170 even)	-All Residential
Iroquois Street (1-10)	-No Listings Within Radius
Kiwanis Way (All)	-Street Not Listed
Puleston Street (1-20)	-All Residential
Rawdon Street (130-175)	-All Residential
Stanley Street (1-30)	-All Residential

1955	
Project Number: 46995-100 Site Address: Brantford ON	
	7-Service Station 15-Rees Transport 8-Dependable Motors

1950	
Project Number: 46995-100 Site Address: Brantford ON	
Site Listing:	-No Civic Address
Adjacent Properties:	
Colborne Street East (540-590)	-All Residential 547-Service Station
Dalhousie Street (350-370)	-All Residential 366-368-Brant Co-Op Dairy Co Ltd 370-Brantford Coffee & Spice Co
Darling Street (310-390)	-All Residential 331-Taxi
East Avenue (164-170 even)	-All Residential
Iroquois Street (1-10)	-Street Not Listed

1950	
Project Number: 46995-100 Site Address: Brantford ON	
Kiwanis Way (All)	-Street Not Listed
Puleston Street (1-20)	-All Residential
Rawdon Street (130-175)	-All Residential 174-Johnston & Cook Electric
Stanley Street (1-30)	-All Residential 11-Rees Transport 8-Flicks Garage

1946	
Project Number: 46995-100 Site Address: Brantford ON	
Site Listing:	-No Civic Address
Adjacent Properties:	
Colborne Street East (540-590)	-All Residential 547-Service Station
Dalhousie Street (350-370)	-All Residential 366-368-Brant Co-Op Dairy Co Ltd 370-Brantford Coffee & Spice Co

1946	
Project Number: 46995-100 Site Address: Brantford ON	
Darling Street (310-390)	-All Residential
East Avenue (164-170 even)	164-Residential (1 Tenant) 166-Residential (1 Tenant) 168-Residential (1 Tenant)
Iroquois Street (1-10)	-Street Not Listed
Kiwanis Way (All)	-Street Not Listed
Puleston Street (Fourth Avenue) (1-20)	-All Residential
Rawdon Street (130-175)	-All Residential
Stanley Street (1-30)	-All Residential 27-Taylor Builders Supplies

1941	
Project Number: 46995-100 Site Address: Brantford ON	
Site Listing:	-No Civic Address
Adjacent Properties:	
Colborne Street East (540-590)	-All Residential 547-Service Station

1941	
Project Number: 46995-100 Site Address: Brantford ON	
Dalhousie Street (350-370)	-All Residential 366-368-Brant Co-Op Dairy Co Ltd 370-Brantford Coffee & Spice Co
Darling Street (310-390)	-All Residential
East Avenue (164-170 even)	164-Residential (1 Tenant) 166-Residential (1 Tenant) 168-Residential (1 Tenant)
Iroquois Street (1-10)	-Street Not Listed
Kiwanis Way (All)	-Street Not Listed
Puleston Street (1-20)	-All Residential
Rawdon Street (130-175)	-All Residential
Stanley Street (1-30)	-All Residential

1936	
Project Number: 46995-100 Site Address: Brantford ON	
Site Listing:	-No Civic Address

1936

Project Number: 46995-100

Site Address: Brantford ON

Adjacent Properties:

Colborne Street East (540-590)	-All Residential 550-Service Station 547-McGraw's Tire Stores Ltd, service station
Dalhousie Street (350-370)	-All Residential 366-368-Brant Co-Op Dairy Co Ltd 370-Brantford Coffee & Spice Co
Darling Street (310-390)	-No Listings Within Radius
East Avenue (164-170 even)	164-Residential (1 Tenant) 166-Residential (2 Tenants) 168-Residential (1 Tenant)
Iroquois Street (1-10)	-Street Not Listed
Kiwanis Way (All)	-Street Not Listed
Puleston Street (Fourth Avenue) (1-20)	-All Residential
Rawdon Street (130-175)	-All Residential

1936	
Project Number: 46995-100 Site Address: Brantford ON	
Stanley Street (1-30)	-All Residential 27-Taylor John & Son

1931	
Project Number: 46995-100 Site Address: Brantford ON	
Site Listing:	-No Civic Address
Adjacent Properties:	
Colborne Street East (540-590)	-All Residential 550-Oliver's Bar-B-Que & Service Station 547-Service Station
Dalhousie Street (350-370)	-All Residential 366-368-Cairncroft Dairy 370-Brantford Coffee & Spice Co
Darling Street (310-390)	-No Listings Within Radius
East Avenue (164-170 even)	164-Residential (1 Tenant) 166-Residential (1 Tenant) 168-Residential (1 Tenant)

1931	
Project Number: 46995-100 Site Address: Brantford ON	
Iroquois Street (1-10)	-Street Not Listed
Kiwanis Way (All)	-Street Not Listed
Puleston Street (Fourth Avenue) (1-20)	-All Residential
Rawdon Street (130-175)	-All Residential
Stanley Street (1-30)	-All Residential 25-Superior Window Cleaning 27-Taylor John & Son

1926	
Project Number: 46995-100 Site Address: Brantford ON	
Site Listing:	-No Civic Address
Adjacent Properties:	
Colborne Street East (540-590)	-All Residential 547-Service Station
Dalhousie Street (350-370)	-All Residential 366-368-Cairncroft Dairy 370-Brantford Coffee & Spice Co

1926	
Project Number: 46995-100 Site Address: Brantford ON	
Darling Street (310-390)	-No Listings Within Radius
East Avenue (164-170 even)	164-Residential (1 Tenant) 166-Residential (1 Tenant) 168-Residential (1 Tenant)
Iroquois Street (1-10)	-Street Not Listed
Kiwanis Way (All)	-Street Not Listed
Puleston Street (Fourth Avenue) (1-20)	-No Listings Within Radius
Rawdon Street (130-175)	-All Residential
Stanley Street (1-30)	3-Residential (1 Tenant) 5-Residential (1 Tenant)

1921	
Project Number: 46995-100 Site Address: Brantford ON	
Site Listing:	-No Civic Address
Adjacent Properties:	
Colborne Street East (540-590)	-All Residential 547-Martin Bros

1921	
Project Number: 46995-100 Site Address: Brantford ON	
Dalhousie Street (350-370)	-All Residential 370-Brantford Coffee & Spice Co
Darling Street (310-390)	-No Listings Within Radius
East Avenue (164-170 even)	164-Residential (1 Tenant) 166-Residential (1 Tenant) 168-Residential (1 Tenant)
Iroquois Street (1-10)	-Street Not Listed
Kiwanis Way (All)	-Street Not Listed
Puleston Street (Fourth Avenue) (1-20)	-No Listings Within Radius
Rawdon Street (130-175)	-All Residential
Stanley Street (1-30)	-No Listings Within Radius

1916	
Project Number: 46995-100 Site Address: Brantford ON	
Site Listing:	-No Civic Address
Adjacent Properties:	

1916	
Project Number: 46995-100 Site Address: Brantford ON	
Colborne Street East (540-590)	-All Residential
Dalhousie Street (350-370)	-All Residential 370-Brantford Coffee & Spice Co
Darling Street (310-390)	-No Listings Within Radius
East Avenue (164-170 even)	-Street Not Listed
Iroquois Street (1-10)	-Street Not Listed
Kiwanis Way (All)	-Street Not Listed
Puleston Street (Fourth Avenue) (1-20)	-No Listings Within Radius
Rawdon Street (130-175)	-All Residential
Stanley Street (1-30)	-No Listings Within Radius

1912	
Project Number: 46995-100 Site Address: Brantford ON	
Site Listing:	-No Civic Address
Adjacent Properties:	

1912

Project Number: 46995-100

Site Address: Brantford ON

Colborne Street East (540-590)	-All Residential
Dalhousie Street (350-370)	-All Residential 360-Brantford Coffee & Spice Co
Darling Street (310-390)	-No Listings Within Radius
East Avenue (164-170 even)	-Street Not Listed
Iroquois Street (1-10)	-Street Not Listed
Kiwanis Way (All)	-Street Not Listed
Puleston Street (Fourth Avenue) (1-20)	-Street Not Listed
Rawdon Street (130-175)	-All Residential
Stanley Street (1-30)	1-Residential (1 Tenant) 2-Residential (1 Tenant) 3-Residential (1 Tenant)

1896

Project Number: 46995-100

Site Address: Brantford ON

Site Listing:

-No Civic Address

Adjacent Properties:

Colborne Street East (540-590)

541-Residential (1 Tenant)

Dalhousie Street (350-370)

350-Residential (1 Tenant)

363-Residential (1 Tenant)

Darling Street (310-390)

-No Listings Within Radius

East Avenue (164-170 even)

-Street Not Listed

Iroquois Street (1-10)

-Street Not Listed

Kiwanis Way (All)

-Street Not Listed

Puleston Street (Fourth Avenue) (1-20)

-Street Not Listed

Rawdon Street (130-175)

-All Residential

Stanley Street (1-30)

-No Listings Within Radius

City Directory Information Source
Vernon's Brantford & Paris, ON Criss Cross Directory

2012	
Project Number: 46995-100	
Site Address: Brantford, Ontario	
Site Listing:	-No Civic Address
Adjacent Properties:	
Alfred Street (75-119)	-All Residential 97-Alfred Street Nostalgia
Bain Street (All)	7-Multi Tenant Residential
Brant Avenue (1-45)	-All Residential 4-Denmar Auto Depot 18-The Armoury -Royal Canadian Army Cadet Corps -Royal Canadian Air Cadets -56 Field Regiment RCA -National Defence 30-Brant United Way

2012

Project Number: 46995-100
 Site Address: Brantford, Ontario

	<ul style="list-style-type: none"> -Brantford Community Foundation -Community Appeals Review Board -Kelly Services -Big Brothers & Big Sisters Brant Brantford Haldimand
Bridge Street (1-35)	27-Multi Tenant Residential
Charlotte Street (1-34)	<ul style="list-style-type: none"> 7-Max White Real Estate Broker -Pignotta John Realties Ltd -Your Neighbourhood Credit Union 25-Brant Senior Citizens Day Centre -Brantford Worship Centre -Residential (1 Tenant) 31-Apartments 33-Apartments
Clarence Street (1-40)	<ul style="list-style-type: none"> 7-Residential (1 Tenant) 11-Baker Auto Electric Ltd 20-Jebbo Enterprises -Jebbo's Computer Warehouse
Clarence Street South (1000-1080)	-No Listings Within Radius

Project Number: 46995-100

Site Address: Brantford, Ontario

Colborne Street (East) (1-370)

-All Residential

22-RBC Royal Bank

-Accelerated Connections

50-The Emerald Trunk

-Colborne Grocery

72-Randy's Lounge

-The Dot Café

80-Tait-Quartermain Optical House

-Beltone Hearing Aid Service

-McCarthy J V Hearing Aid Service

86-Why Not City Missions

104-Nexus Staffing Inc

108-Brant County Spa

110-Genivar Consultants Llp

-Jagger Hims Ltd

120-Sushi Jack

-Grand River Employment

-Hamachi Sushi

-Liberty Tax Services

-Urban & Environmental Man

150-Harmony Square

-487223 Ont Ltd

-Bell Store

-Graci J P & Associates

Project Number: 46995-100
Site Address: Brantford, Ontario

156-Wilfrid Laurier University
160-University Pharmacy
170-SoctiaMcLeod
-Scotiabank
220-Brantford Brant Employment Services
-Housing Resource Centre
-Ontario Works Brant
-Brantford Power Inc
-Brantford City
-Brantford-Brant Employment Services
-Public Health Safety & Social Services
234-Club Nv
264-Laracy Tax Downtown
270-Hi Tech
-Tran Pawnshop
274-Brantford Martial Arts School
-Community Care Access Centre – Hamilton Niagara Haldimand
Brant
298-Kreative Khaos & Piercing
304-Tip Top Health Shop
308-Palace Submarines & Burgers
310-Shooters Upscale Billiards II
-Upscale Billiards
320-Pet Crazy Express
324-College Source For Sports

2012

Project Number: 46995-100
Site Address: Brantford, Ontario

- 342-Super Pawnbroker
- 344-Daughter's Home & Garden
- 348-Traders Buy & Sell
- 350-Active Green & Ross Tire & Auto Centre
- 360-Heritage United Church
- 368-Healthcare & Municipal Employees Ont Credit Union

- 81-Harvey E Flood Jewellers Ltd
- 105-Liberty Tax Service
- M T Rooms
- 171-Holstein Place
- Insurance Office
- Desjardins Credit Union
- Nipissing University
- Wilfred Laurier University
- 173-Brantford Public Library
- Literacy Council of Brantford & District
- 193-Heys Don Appliances Ltd
- 197-St Vincent De Paul Society
- Valu-Shoppe
- 201-Keighley's Credit Jewellers Ltd
- 203-Just Like New
- 205-The Colour Shoppe Inc
- 219-Beckett Building Seniors' Centre

2012

Project Number: 46995-100
Site Address: Brantford, Ontario

-Snow Buddies
-Bradford Senior Centre
225-Brant Training Services-Changing Directions
-Brantford Seniors' Centre
-Canadian Hearing Society
-Training Visions
-Ontario Trillium Foundation-Brant Haldimand Norfolk
-The Hearing Canadian Society
233-Colborne Court
-Ontario Assn of Medical Radiation Technologist
-Economic Mutual Insurance Co
-lpharm
-Management Ontario Inc
-Mike's Driving School
-Parole & Probation
-Woodview Children's Centre Child & Family Centre
251-Co Resources Headway
-Uptown Downtown Furnished Suits
269-Inity Fashions
271-The Ring-Restaurant
279-In-Home Gardens
303-Speedy Auto Glass
313-Century 21 Iezzi & Iezzi Ltd Realtor
-Rosdan Developments

2012

Project Number: 46995-100
 Site Address: Brantford, Ontario

	<p>315-Brantford Symphony Orchestra-Women's Committee</p> <p>331-Diva Essentials</p> <p>-La Bella Donna Hairstyling</p> <p>347-Aberdeen Health Community Services</p> <p>-Grand River Community Health Centre</p> <p>357-McHutchion Lofts</p>
Colborne Street West (1-10)	-No Listings Within Radius
Dalhousie Street (1-250)	<p>-All Residential</p> <p>14-Reehal Consulting Group</p> <p>20-Rodeo Bar & Grill</p> <p>28-OK Tire & Auto Service</p> <p>38-Imperial Submarines & Burgers</p> <p>40-City Taxi</p> <p>42-Recycle Matters</p> <p>46-Someplace Else</p> <p>48-The John Peel Restaurant</p> <p>50-The Ventin Group Ltd</p> <p>54-Hurry Print Imaging Centre</p> <p>-Wade Tech</p> <p>58-Federal Building</p> <p>-Aboriginal Affairs</p> <p>-Canada Post</p>

2012

Project Number: 46995-100

Site Address: Brantford, Ontario

-Community Resource Centre-Career Link
-Parole & Probation
76-Crazy Bills Convenience
80-Brantford Arts Block
82-Cardinal Glass Studio
84-Advanced Media
86-Pantry Chef
-Tops Restaurant
88-Sanderson Centre For The Performing Arts
112-Vegas World Lounge
114-Money Mart
116-Helping Ourselves Through Peer Support & Employment
-Quick Clean
120-Downtown Business Assn
124-Polonaise Deli & Meat Market
-Pasquale's Meat & Deli
126-Bob's Tobacco & Magazine Depot
128-Stir It Up
132-487223 Ontario Inc
136-Royal Victoria Place
-L J S & Associates Consulting Inc
-Meyers Norris Penny Ltd
-Price Waterhouse Coopers Inc
-World Financial Group

2012

Project Number: 46995-100

Site Address: Brantford, Ontario

-Zarboni Law
142-H & R Block
150-Laurier Bookstore
-Wilfrid Laurier University
154-Grant D & Sons Ltd
172-Harvey Building
-Birthright
-Boddy Ryerson
-Chue Enterprise
-Fidler Mike & Associates
-Jones Robert Insurance
-Lawyer's Office
196-Darling Variety
-Max Gas Inc
-Mugg's
-Downtown Pawnbrokers
204-Orange Swan
208-Bubbles Laundry
212-Dumar Concrete Foundations Ltd
212-Inside Out Contracting
-Mike Dubecki Homes

27-KFC
53-The Expositor

2012

Project Number: 46995-100
 Site Address: Brantford, Ontario

	<p>55-Admiral Submarines</p> <p>59-Al's Shoe Factory Outlet</p> <p>75-Coffee Co</p> <p>-Coffee Culture</p> <p>-Shawarma King</p> <p>79-The Bodega Inn</p> <p>93-Piston Broke Entertainment</p> <p>-The Piston Broke Pub & Grill</p> <p>95-P T</p> <p>-Pauwel's Travel Bureau</p> <p>169-Keg Club Inc</p> <p>175-1534973 Ontario Inc</p> <p>187-Salvation Army Family Thrift Store & Clothing Drop Off Info</p> <p>-Salvation Army Men's ARD</p> <p>197-Harry's Custom Tailoring</p> <p>233-Designs By James</p>
<p>Darling Street (1-201 Odd)</p>	<p>-All Residential</p> <p>21-Sawmill Associates</p> <p>27-Juniors Barber Shop</p> <p>29-Traffic & Court Services</p> <p>95-Victoria Park Pharmacy</p> <p>-Victoria Park Clinic</p> <p>103-Wilfrid Laurier University</p>

2012

Project Number: 46995-100
 Site Address: Brantford, Ontario

	111-Sunridge Lodge Retirement Home 151-Brant Loans 'Til Payday 161-Hollywood North Real Estate Services Inc -Personal & Family Counselling Services Inc
East Avenue (6-46 Even)	-All Residential
Echo Street (All)	-Not Built On
George Street (1-60)	42-Warmington's Bistro 44-Tooun Salon
Icomm Drive (1-20)	-No Listings Within Radius
King Street (1-40)	-All Residential 5-Caesar's Place 9-Custom Colour T Shirts & Apparel 21-Burgeonvest Securities Ltd Mary Dawn 25-Contact Brant For Children & Developmental Service 31-Dolphin Variety 37-Dirty Dogg Day Spa 30-Professional Decorator Supply -Dental Office

2012

Project Number: 46995-100
Site Address: Brantford, Ontario

	<p>32-Wait Disney</p> <p>-Bridge Staffing</p> <p>36-Office Building</p> <p>-Aboriginal Health Centre</p> <p>-Children As Ltd</p> <p>-De Dwa Da Dehs Nyes Aboriginal Health Centre</p>
Market Street (1-60)	<p>1-Alterations Shop</p> <p>-Brant County Museum</p> <p>-Brantford City of Business Resource Centre</p> <p>-Career Link (Mohawk College)</p> <p>-Everything for a Dollar Store (Canada Inc)</p> <p>-Furniture Décor Inc</p> <p>-Grand Erie Discount School Board Adult Education</p> <p>-Hydro Electric Commission</p> <p>-Jenak Co</p> <p>-Market Square (Admin)</p> <p>-NCO Financial Services Inc</p> <p>-Williams Coffee Pub</p> <p>45-Laurier Brantford Student Resource Centre</p> <p>57-BMO</p> <p>12-St Leonard's Community Service</p> <p>16-Therapy Lounge</p>

2012

Project Number: 46995-100
 Site Address: Brantford, Ontario

	<ul style="list-style-type: none"> -Cutthecheese Coffee 18-Residential (2 Tenants) 20-Soho Restaurant -Tracy's 28-Pita Plus 32-Express Personnel Service -Freedom Tax Preparation Inc 38-Wilfrid Laurier University 42-Aroma's On Market -Loonies on Market St 44-Brant Stereo 50-Instalones -LCBO -Rogers
Park Avenue (156-198 Even)	-All Residential
Prince Crescent (All)	-Not Built On
Queen Street (1-41)	<ul style="list-style-type: none"> 9-Residential (1 Tenant) -Meadow Court Properties 11-Thomas Robertson Fine Arts 15-Brant Art Shoe Ltd

2012	
Project Number: 46995-100 Site Address: Brantford, Ontario	
	40-Brantford Y Homes -Multi Tenant Residential -Canadian Council of the Blind Robert Troughton Memor -Corp of the City of Brantford
Water Street (All)	** -Brantford Parking Garage
West Street (1-11)	-All Residential 11-Participation House-Attendant Outreach
Wharfe Street (All)	** -Parking Lot 63-Harold & Goetz Building Products Ltd

2006-07	
Project Number: 46995-100 Site Address: Brantford, Ontario	
Site Listing:	-No Civic Address
Adjacent Properties:	
Alfred Street (75-119)	-All Residential 97-Alfred Street Nostalgia
Bain Street (All)	7-Brantford Municipal Non-Profit Housing -Multi Tenant Residential

2006-07

Project Number: 46995-100
Site Address: Brantford, Ontario

Brant Avenue (1-45)	-All Residential 29-Clark Contracting Heating & Air 45-Tom Thumb Park 10-Jubilee Terrace Park 18-The Armoury -Royal Canadian Air Cadets -Royal Canadian Army Cadet Corp 2659 -56 Field Regiment RCA 28-Human Relations & Family Services -Family Counselling of Brant 30-McCleister Funeral Home & Chapel -Community Appeals Review Board -United Way -Brantford Community Foundation -Kelly Services
Bridge Street (1-35)	27-Multi Tenant Residential
Charlotte Street (1-34)	7-Grand River Credit Union Ltd -Joyful Noise School of Music & Fine Arts -Max White Real Estate Broker -Pignotta John Realities Ltd

2006-07

Project Number: 46995-100
 Site Address: Brantford, Ontario

	<p>21-Accounting Office</p> <p>-Jones Robert Insurance</p> <p>-Works for Me</p> <p>-Gibbons & Thompson Private Investigations</p> <p>-Vail & Associates</p> <p>-Northern Delivery</p> <p>-Everguard Security Systems Ltd</p> <p>-Dalhousie Place Supervised Access Centre</p> <p>25-Brant Senior Citizens Day Centre</p> <p>-Brantford Worship Centre</p> <p>31-Residential (3 Tenants)</p> <p>33-Apartments</p> <p>20-Residential (1 Tenant)</p> <p>26-Residential (1 Tenant)</p>
Clarence Street (1-40)	<p>7-Residential (1 Tenant)</p> <p>11-Baker Auto Electric Ltd</p> <p>-Road Runner Cellular Phones</p> <p>-Rogers A T & T Wireless</p> <p>20-King's Variety Store</p>
Clarence Street South (1000-1080)	-Street Not Listed

2006-07

Project Number: 46995-100
Site Address: Brantford, Ontario

Colborne Street (East) (1-370)

-All Residential
22-RBC Royal Bank
46-The Book Mark
50-Colborne Grocery
-The Emerald Trunk
60-Corner Cup Café
64-Portuguese Supermarket
72-Intl Furs Ltd
-The Dot Café
80-Tait-Quartermain Optical House
-McCarthy J V Hearing Aid Service
-Elmes Optical
-One Way Productions
86-Darling Convenience
88-Why Not City Missions
-BCM Investments Corp
90-Effort Trust Co
100-City Center Campus
108-Automation Systems Corp
110-Digital da Vinci Inc
112-Krawkow Meat Products
158-TLC Ceramic & Crafts
170-Bank of Nova Scotia

2006-07

Project Number: 46995-100
Site Address: Brantford, Ontario

-ScotiaMcLeod
220-Brantford Brant Employment Services
-Brant & Brantford Housing Authority
-Housing Resource Centre
-Ontario Works Application
-Ontario Works Brant
-City of Brantford Housing Dept
234-Cowboy Tavern
264-Laracy Tax Downtown
266-Van's Cellular Pager Accessories
270-Tran Pawnshop
274-Kwang-Lee Tae Kwon Do School
-Brant Community Care Access Centre
-Ontario Assn of Career Colleges
298-Mattress Miracle
-Grose Craft Inc
308-Palace Submarines & Burgers
310-Shooters
318-Add A Touch
-Native Home Providers of Ontario
324-College Sports Excellence
342-Super Pawnbroker
344-Daughter's Home & Garden
348-Traders Buy & Sell

2006-07

Project Number: 46995-100

Site Address: Brantford, Ontario

-Position Electronic Flying Bikes
350-Speedy Auto Service
360-Heritage United Church
368-Badge Credit Union Ltd Ontario

35-City Sign & Display
39-Hollywood Hair Style for Men
41-Lamont Aluminum Ltd
-The Electricians
-Electronic Supply
45-First Impressions Signs & Designs
57-Kerby Barber Shop
59-Maich's Appliances Ltd
75-Zorba's Dining Lounge
79-Brantford Blessing Centre
81-Harvey E Flood Jewellers Ltd
89-Purdy's Restaurant & Pub
93-Intl Hair Salon
95-Ideal Pizza
97-M T Rooms
-Glass Plant
99-Super Bowl 99
103-Shelter Shop
105-Spanglish Variety

2006-07

Project Number: 46995-100
Site Address: Brantford, Ontario

-M T Rooms
107-M T Rooms
111-Kreative Khaos & Piercing
113-The Glass Planet
125-Upright Pool & Custom Decking
151-Laracy Tax Downtown
171-Holstein Place
-Insurance Office
-Desjardins Credit Union
-Nipissing University
173-Brantford Public Library
-Literacy Council of Brantford & District
-Sierra Construction
193-Heys Don Appliances Ltd
197-St Vincent De Paul Society
201-Keighley's Credit Jewellers Ltd
-Woodview Children's Centre
203-Parsons Radio & Electric Co Ltd
-Parsons TV & Appliances
205-The Colour Shoppe Ltd
-TCS Coatings Inc
219-Brantford Seniors Centre
-Snow Buddies
-Beckett Building Seniors' Centre

Project Number: 46995-100
 Site Address: Brantford, Ontario

225-Canadian Heating Society
 -Training Visions
 -Brant Training Services-Changing Directions
 -Brantford Senior Centre
 233-Colborne Court
 -Taylor Liebow Inc
 -Medix School
 -Economic Mutual Insurance Co
 -Lung Assn
 -Woodbine Children's Centre
 -Canadian Council of the Blind Robert Troughton Memorial
 Chap
 -Canadian Council of the Blind
 -Woodview Children's Centre
 -Grand River District Health Council
 -Ontario Assn of Medical Radiation Technologist
 -Canadian Deaf Blind & Rubella Assoc
 -Big Sister of Brant County Inc
 251-Uptown Downtown Furnished Suites
 269-Protique Clothing Co
 271-The Ring Restaurant & Bar
 279-Cutting Corner with J-LA
 281-Pioneer Service Station & Car Wash
 303-Speedy Auto Glass
 313-Century 21 Iezzi & Iezzi Ltd Realtor

2006-07

Project Number: 46995-100
Site Address: Brantford, Ontario

	<ul style="list-style-type: none">-Rosdan Developments315-Womens Committee Brantford Symphony Orchestra319-Brantford Native Housing323-Brantford Rent-All Centre331-La Bella Donna Hairstyling-Esthetik Fetish341-Northway Ford Lincoln Ltd347-Northway Ford Lincoln Ltd353-Downtown Pawnbrokers363-HK Pawn Centre-Olde & New Shoppe365-Merriam & Torrens Advertising Inc
Colborne Street West (1-10)	-No Listings Within Radius
Dalhousie Street (1-250)	<ul style="list-style-type: none">-All Residential6-War Memorial14-Grieve's Mercantile20-Rodeo Bar & Grill28-OK Tire & Auto Service38-Imperial Submarines & Burgers40-City Taxi42-Recycle Matters46-Someplace Else

2006-07

Project Number: 46995-100
Site Address: Brantford, Ontario

48-John Peel Steak & Seafood
50-Wiebe Engineering Group
-Steven's Building Products
-Ribbon Xchange
-Hopkins-Lewis Ltd Realtor
54-Hurryprint Imaging Centre
58-Federal Building
-Canada Post Corp
-Brookfield Lepage Johnson
-Community Resource Centre-CareerLink
76-Crazy Bills Convenience
-Sears Canada Inc (Catalogue Pickup)
82-Brantford Sewing Centre
84-The Accenter
86-Tops Restaurant
88-Sanderson Centre For The Performing Arts
100-Dempster Furs
112-Rumbles Rock Cafe
114-Money Mart
116-Brant's Mental Health Wellness Network
-Kindred Spirits Peer Support
-Rendezvous Catering & Fine Cuisine
-Brantford Vocation Training Assn
-Quick Bite Catering

2006-07

Project Number: 46995-100
Site Address: Brantford, Ontario

-Central West Mental Health & Wellness Network
118-Papa Joe's
124-Polonaise Deli & Meat Market
126-Bob's Tobacco & Magazine Depot
128-Grand-Slam Subs
-Stir-It Up
130-Bell Cabs
-Game Master
132-487223 Ontario Inc
134-Louis' Used Furniture & Antiques
136-Centsable Credit Solutions
-Select Inc
-Grand River Delivery & Courier Service
-Jenica Holdings Inc
-LJS & Associates Consulting
-OSI Solutions
-Right Choice Exteriors Inc
-Adecco Employment Services
142-H & R Block Express
148-Perry Krieger & Associates Inc
-Mandell Brian Chartered Accountant
-Miller Miller & Maltby
-Ability To Go Forward
-Liberty Tax Service

2006-07

Project Number: 46995-100

Site Address: Brantford, Ontario

150-Collectors Centre
-Brantford Glass Inc
172-Harvey Building
-Birthright
-Bridge Staffing
-Boddy Ryerson
-Heart & Stroke Foundation of Ontario-Brant County Chapter
180-Castelli Bakery
-New Castelli Bakery
188-Tiger Taxi
196-Darling Variety
-Mr Mugs Coffee & Donuts
-Olco Petroleum
-Olco Gas Bar
-Smiley's Pure Gas
-Dollar N More
208-Bubbles Laundry
212-Dumar Concrete Foundations Ltd
-Inside Out Contracting
-Mike Dubecki Homes Ltd
220-House of Chesterfields

27-KFC
**-City Parking Lot

2006-07

Project Number: 46995-100
 Site Address: Brantford, Ontario

	<p>** -The Expositor Parking Lot</p> <p>53-The Expositor</p> <p>-WLUSP Brantford</p> <p>55-Admiral Submarines</p> <p>59-Al's Shoe Factory Outlet</p> <p>95-Ships School Educational Tours Ltd</p> <p>-Pauwels Travel Bureau</p> <p>-P T</p> <p>97-Moody's Bar</p> <p>-Global Financial Solutions</p> <p>-SI Lounge</p> <p>169-Past & Present</p> <p>175-1534973 Ontario Inc</p> <p>187-Salvation Army Men's ARD</p> <p>-Salvation Army Family Thrift Store & Clothing Drop Off Info</p> <p>197-Harry's Custom Tailoring</p> <p>** -Northway Mercury Parking Lot</p> <p>233-Designs By James</p>
<p>Darling Street (1-201 Odd)</p>	<p>-All Residential</p> <p>21-Sawmill Associates Ltd</p> <p>27-Salon Christella</p> <p>** -BMO</p> <p>95-St Andrew's United Church</p>

2006-07

Project Number: 46995-100
Site Address: Brantford, Ontario

	-Brant Training Services 103-Reid & Deleye Contractors 111-Sunridge Lodge Retirement Home -J G Contracting Inc 151-Brant Loans 'Til Payday 161-Personal & Family Counselling Services Inc -Hollywood North Real Estate Services Inc
East Avenue (6-46 Even)	-All Residential
Echo Street (All)	-Not Built On
George Street (1-60)	42-Warmington's Bistro 44-Execulink Internet Services Corp -Green Room
Icomm Drive (1-20)	-No Listings Within Radius
King Street (1-40)	-All Residential 5-Caesar's Place 9-Girl Guides of Canada -Custom Colour T Shirts & Apparel 25-Pine Tree Native Centre -Eagle's Gift Enterprises

2006-07

Project Number: 46995-100
Site Address: Brantford, Ontario

-Three Sister's Catering
37-Kas Personnel Services Inc
-Geek Onsite Service Inc

2-Minh Phat Market
28-Aboriginal Health Centre
-De Dwa Da Dehs Nyes Aboriginal Health Centre
30-Peter-Layne Co Inc
-Medical Office
-Professional Decorator Supply
-Brant PC
32-Medical Office
36-Law Offices

Market Street (1-60)

1-Multi-Tenant Commercial/Office
-Hydro Electric Commission
45-BMO Nesbitt Burns
-Ferrero Canada Ltd
57-BMO

12-Youth Employment Centre
-St Leonard's Community Services
18-Residential (1 Tenant)
20-SooHo Restaurant

2006-07

Project Number: 46995-100
 Site Address: Brantford, Ontario

	26-Liberty Tax Service 28-Palma Pizza -Café Barrieau 32-Freedom Tax Preparation Inc 34-CIBC -Ontario Genealogical Society Brant County Branch -KMV Data 42-Aroma's On Market -Aroma's Brantford 44-Brant Stereo
Park Avenue (156-198 Even)	-All Residential
Prince Crescent (All)	-Not Built On
Queen Street (1-41)	11-Residential (1 Tenant) -Downtown Business Assn 15-Brant Art Shoe Ltd 40-YMCA-YWCA of Brantford -St Leonard's Society of Brant -Youth Resource Centre-St Leonard's Community Service -Vicano Construction

2006-07	
Project Number: 46995-100 Site Address: Brantford, Ontario	
Water Street (All)	50-Older & New Shoppe **-Brantford Parking Garage
West Street (1-11)	11-Multi Tenant Residential -Participation House-Attendant Outreach 10-Residential (1 Tenant) -Enterprise Brant
Wharfe Street (All)	** -Parking Lot 63-Harold & Goetz Building Products Ltd -Tim-Br Mart-Harold & Goetz Ltd

2001-02	
Project Number: 46995-100 Site Address: Brantford, Ontario	
Site Listing:	-No Civic Address
Adjacent Properties:	
Alfred Street (75-119)	-All Residential 97-Top Hat Cleaners
Bain Street (All)	7-Multi Tenant Residential

2001-02

Project Number: 46995-100
 Site Address: Brantford, Ontario

Brant Avenue (1-45)	-All Residential 45-Tom Thumb Park 10-Jubilee Terrace Park 18-The Armouries -Royal Canadian Air Cadets -Royal Canadian Army Cadet Corp 2659 28-Jan Marketing 30-McCleister Funeral Home & Chapel
Bridge Street (1-35)	27-Multi Tenant Residential
Charlotte Street (1-34)	7-Brant Community Credit Union Ltd -Joyful Noise School of Music & Fine Arts 21-Plato Technology Services Inc -Jones Robert Insurance -Works for Me -All the Way Personnel Inc 25-Brant Senior Citizens Day Centre -Brantford Worship Centre 31-Residential (2 Tenants) 33-Residential (1 Tenant)

2001-02

Project Number: 46995-100
 Site Address: Brantford, Ontario

	20-Residential (1 Tenant)
Clarence Street (1-40)	7-Residential (1 Tenant) 11-Baker Auto Electric Ltd -Road Runner Cellular Phones 20-King's Variety Store
Clarence Street South (1000-1080)	-Street Not Listed
Colborne Street (East) (1-370)	-All Residential 22-RBC Dominion Securities -Royal Bank 50-Colborne Grocery 60-Corner Cup Café 64-Portuguese Supermarket 72-Wheelin & Dealin 80-Tait-Quartermain Optical House -McCarthy J V Hearing Aid Service 90-Effort Trust Co 108-Automation Systems Corp 110-Digital da Vinci Inc 112-Krawkow Meat Products 150-Schlemmer Total Hearing

2001-02

Project Number: 46995-100
Site Address: Brantford, Ontario

158-TLC Ceramic & Crafts
-Sears Canada Inc
162-Colonial Restaurant
170-Scotiabank
**-Eaton Centre
264-Hi Tech Pawnbroker
270-The Tickle Trunk
274-Kang-Lee Tae Kwon Do School
-Brant Community Care Access Centre
298-Mattress Miracle
-Grose Craft Inc
308-Palace Submarines & Burgers
310-Shooters
318-Add A Touch
324-College Source For Sports
344-Emma Rose Floral Studio
350-Speedy Auto Service
360-Heritage United Church
368-Brantford Municipal Employees Credit Union Ltd

35-City Sign & Display
-Showtime Display
39-Hollywood Hair Style for Men
41-Lamont Aluminum Ltd

2001-02

Project Number: 46995-100
Site Address: Brantford, Ontario

- The Electricians
- Electronic Supply
- 45-First Impressions Signs & Designs
- 57-Kerby Barber Shop
- 59-Maich's Appliances Ltd
- 63-D K Repairs
- 75-Zorba's Dining Lounge
- 77-Downtown Business Assn
- 79-Brantford Blessing Centre
- 81-Harvey E Flood Jewellers Ltd
- 89-Purdy's Restaurant & Pub
- 93-Intl Hair Salon
- 95-2 For 1 Grand Pizza
- 99-Wuan Ninety Nine
- 103-Shelter Shop
- 105-Spanglish Variety
- 111-Kreative Khaos & Piercing
- 171-Holstein Place
- Today's Temporary
- Brant Internet Services
- Holstein Assn of Canada
- Province of Ontario Savings Office
- 173-Brantford Public Library
- Literacy Council of Brantford & District

2001-02

Project Number: 46995-100
Site Address: Brantford, Ontario

- Brant Community Social Planning Council
- 193-Heys Don Appliances Ltd
- 197-St Vincent De Paul Society
- 201-Keighley's Credit Jewellers Ltd
- 203-Parsons Radio & Electric Co Ltd
- 205-The Colour Shoppe Ltd
- TCS Coatings Inc
- 219-Brantford Seniors Centre
- 225-Canadian Hearing Society
- Training Visions
- Brant Training Services – Changing Directions
- 233-Colborne Court
- Casey Watten & Assoc
- Medix School
- Economic Mutual Insurance Co
- Canadian Education & Training Accreditation Commission 0
- Woodview Children's Centre
- District Health Council
- Ontario Assn of Medical Radiation Technologist
- Ontario Assn of Career Colleges
- Big Sisters of Brant County Inc
- 251-Uptown Downtown Furnished Suites
- 271-Hoopers Catering
- The Ring Restaurant & Bar

2001-02

Project Number: 46995-100
 Site Address: Brantford, Ontario

	<p>279-Brantford Office Machines Ltd</p> <p>281-Pioneer Service Station & Car Wash</p> <p>303-Speedy Auto Glass</p> <p>313-Century 21 Iezzi & Iezzi Ltd Realtor</p> <p>323-Brantford Rent-All Centre</p> <p>331-La Bella Donna Hairstyling</p> <p>347-Northway Ford Lincoln Ltd</p> <p>353-Downtown Pawnbrokers</p>
Colborne Street West (1-10)	-No Listings Within Radius
Dalhousie Street (1-250)	<p>-All Residential</p> <p>6-War Memorial</p> <p>14-Grieve's Mercantile</p> <p>20-Rodeo Bar & Grill</p> <p>28-OK Tire & Auto Service</p> <p>38-Imperial Submarines & Burgers</p> <p>40-City Taxi</p> <p>48-John Peel Steak & Seafood</p> <p>50-Wiebe Engineering Group</p> <p>-Steven's Building Products</p> <p>54-Hurryprint Imaging Centre</p> <p>58-Federal Building</p> <p>-Canada Post Corp</p>

2001-02

Project Number: 46995-100
Site Address: Brantford, Ontario

- Brookfield Lepage Johnson
- Community Resource Centre-CareerLink
- Canadian Food Inspection
- Correctional Service of Canada Parole
- Human Resources Development Canada
- Unemployment Insurance Inquiries
- Indian & Northern Affairs
- 76-Crazy Bills Convenience
- 82-Brantford Sewing Centre
- 84-The Accenter
- 86-Tops Restaurant
- 88-Sanderson Centre For The Performing Arts
- 96-Ludlow's Men's Wear & Shoes
- 100-Dempsters Furs
- 112-Rumbles Rock Café
- 114-Money Mart
- 116-Brant's Mental Health Wellness Network
- Price Waterhouse Coopers Inc
- Brantford Vocational Training Assn
- Quick Bite Catering
- Medical Office
- Central West Mental Health & Wellness Network
- 118-Gino's Pizzeria
- 124-Polonaise Deli & Meat Market

2001-02

Project Number: 46995-100
Site Address: Brantford, Ontario

- 126-Bob's Tobacco & Magazine Depot
- 128-Grand-Slam Subs
- 130-Bell Cabs
- 134-Louis' Used Furniture & Antiques
- 136-Centsable Credit Solutions
- Credit-Wise Services Inc
- Select Inc
- 142-H & R Block Express
- 148-Perry Krieger & Associates Inc
- Mandell Brian Chartered Accountant
- 150-Collectors Centre
- Brantford Glass Inc
- 172-Harvey Building
- Student Enterprise Painting
- Heart & Stroke Foundation of Ontario-Brant County Chapter
- 180-Castelli Bakery
- 196-Darling Variety
- Mr Mugs Coffee & Donuts
- 208-Bubbles Laundry
- 212-Dumar Concrete Foundations Ltd
- Inside Out Contracting
- Mike Dubecki Homes Ltd
- 220-House of Chesterfields

2001-02

Project Number: 46995-100
 Site Address: Brantford, Ontario

	<p>27-KFC</p> <p>** -City Parking Lot</p> <p>** -The Expositor Parking Lot</p> <p>53-The Expositor</p> <p>55-Admiral Submarines</p> <p>59-Al's Shoe Factory Outlet</p> <p>63-Kwangzchou Restaurant</p> <p>** -City Parking Lot</p> <p>95-Ships School Educational Tours Ltd</p> <p>-Pauwels Travel Bureau</p> <p>97-Moody's</p> <p>169-Past & Present</p> <p>187-Salvation Army Men's ARD</p> <p>-Salvation Army Family Thrift Store & Clothing Drop Off Info</p> <p>197-Harry's Custom Tailoring</p> <p>** -Northway Mercury Parking Lot</p> <p>233-Designs By James</p>
<p>Darling Street (1-201 Odd)</p>	<p>-All Residential</p> <p>27-Salon Christella</p> <p>** -BMO</p> <p>95-St Andrew's United Church</p> <p>-Brant Training Services</p> <p>103-Wyatt Purcell Stillman Crozier & Karkkainen</p>

2001-02

Project Number: 46995-100
 Site Address: Brantford, Ontario

	-Brant-Wentworth Mediation & Arbitration Services Inc 151-Brant Loans 'Til Payday 161-Personal & Family Counselling Services Inc -Hollywood North Real Estate Services Inc 165-Whatever Works
East Avenue (6-46 Even)	16-Residential (2 Tenants) 22-Residential (4 Tenants) 46-Residential (4 Tenants)
Echo Street (All)	-Not Built On
George Street (1-60)	41-Miller Miller & Maltby -Dalhousie Place-Supervised Access Program -Residential (1 Tenant) 42-Tavolini Ristorante 44-Execulink Internet Services Corp
Icomm Drive (1-20)	-No Listings Within Radius
King Street (1-40)	-All Residential 5-Caesar's Place 9-Girl Guides of Canada

2001-02

Project Number: 46995-100
 Site Address: Brantford, Ontario

	<p>25-Pine Tree Native Centre</p> <p>-Eagle's Gift Enterprises</p> <p>-Three Sister's Catering</p> <p>37-Kas Personnel Services Inc</p> <p>28-Brantford Regional Indian Health Centre</p> <p>30-Peter-Layne Co Inc</p> <p>-Medical Office</p> <p>-Professional Decorator Supply</p> <p>-Progressive Conservative Assn</p> <p>32-Medical Office</p> <p>36-Law Offices</p>
<p>Market Street (1-60)</p>	<p>1-Multi Tenant Commercial/Office</p> <p>43-Laurentian Bank of Canada</p> <p>45-Nesbitt Burns Inc</p> <p>57-BMO</p> <p>12-Youth Employment Centre</p> <p>16-Merrill Lynch Canada Inc</p> <p>26-Liberty Tax Service</p> <p>-The Accounting Store</p> <p>34-Canadian Bank of Commerce</p> <p>-Ontario Genealogical Society Brant County Branch</p>

2001-02

Project Number: 46995-100
 Site Address: Brantford, Ontario

	42-Aroma's On Market 44-Brant Stereo 58-TD Financial Group
Park Avenue (156-198 Even)	-All Residential
Prince Crescent (All)	-Not Built On
Queen Street (1-41)	9-Residential (4 Tenants) 11-Residential (1 Tenant) -Heinbuck Bob Used Furniture 15-Brant Art Shoe Ltd 40-YMCA -St Leonard's Society of Brant
Water Street (All)	** -Brantford Parking Garage
West Street (1-11)	11-Multi Tenant Residential -Participation House-Attendant Outreach 10-Residential (1 Tenant)
Wharfe Street (All)	** -Parking Lot

2001-02	
Project Number: 46995-100 Site Address: Brantford, Ontario	
	** - Brantford Parking Garage 63-Harold & Goetz Building Products Ltd

1995-96	
Project Number: 46995-100 Site Address: Brantford, Ontario	
Site Listing:	-No Civic Address
Adjacent Properties:	
Alfred Street (75-119)	-All Residential 97-Top Hat Cleaners
Bain Street (All)	7-Multi Tenant Residential
Brant Avenue (1-45)	-All Residential 18-The Armouries -Royal Canadian Air Cadets -Royal Canadian Army Cadet Corp 2659 28-Johnson Adams Nicholson 30-McCleister Funeral Home & Chapel
Bridge Street (1-35)	-No Listings Within Radius
Charlotte Street (1-34)	7-Brant Community Credit Union Ltd

1995-96

Project Number: 46995-100
 Site Address: Brantford, Ontario

	<p>21-Housing Support Program</p> <p>-Canadian Mental Health Assn Brant County Branch</p> <p>25-Brant Senior Citizens Day Centre</p> <p>31-Residential (3 Tenants)</p> <p>33-Residential (3 Tenants)</p> <p>20-Residential (1 Tenant)</p>
Clarence Street (1-40)	<p>7-Residential (1 Tenant)</p> <p>11-Residential (1 Tenant)</p> <p>-Baker Auto Electric Brantford Ltd</p> <p>-Road Runner Cellular Phones</p> <p>20-King's Variety Store</p> <p>-Brick Oven Pizza</p>
Clarence Street South (1000-1080)	-Street Not Listed
Colborne Street (East) (1-370)	<p>-All Residential</p> <p>46-Portuguese Supermarket & Fish Store</p> <p>50-Colborne Grocery</p> <p>60-Cisiamo Restaurant</p> <p>70-72-Intl Furs Ltd</p> <p>76-Cornerstone Christian Church</p>

1995-96

Project Number: 46995-100
Site Address: Brantford, Ontario

- 78-Nyman's Fur & Ladies Wear
- 80-Tait-Quartermain Optical House
- McCarthy J V Hearing Aid Service
- 84-Quantum Marketing Systems Ltd
- 86-Olde & New Shoppe
- 108-Rentown
- 112-Krawkow Meat Products
- 120-Comic Connection
- 122-Second Wave Records
- 124-The Goodwill Thrift Shop
- 142-Johnny's Discount
- 146-Multi-Lingual Braille & Large Print Assn
- 150-Schlemmer Total Hearing
- Audio Tek Services Ltd
- 154-Jobsontario Training
- 158-H & R Block Canada Inc
- 160-Laracy Tax Downtown
- 162-Colonial Restaurant
- 170-Bank of Nova Scotia
- ** -Eaton Centre
- 234-Sportos Bar & Grill
- 264-Bio Ped Foot Care Centre
- 270-The Tickle Trunk
- 274-Kang-Lee Tae Kwon Do School

1995-96

Project Number: 46995-100
Site Address: Brantford, Ontario

- Brant County Home Care Program
- 298-Trophies Unlimited Inc
- 308-Palace Submarines & Burgers
- 310-Talk of the Town
- 312-314-Travel Travel
- 316-Stephen's Reconditioned Appliances
- 318-Add A Touch
- Brantford Native Housing
- 320-Grand Furniture
- 324-College Sports
- 344-Powder Horn Books & Collectables
- 350-Speedy Muffler King
- 360-Heritage United Church
- 368-Brantford Municipal Employees Credit Union Ltd

- 35-City Sign & Display
- City Sign-Visual Communications
- 39-Hollywood Hair Style for Men
- 41-Lamont Aluminum Ltd
- L & P Electronic Supply
- 57-Kerby Barber Shop
- 61-Maich's Appliances Ltd
- 71-Rudy & Richard's Custom Upholstery
- 75-Zorba's Dining Lounge

1995-96

Project Number: 46995-100
Site Address: Brantford, Ontario

- 79-Brantford Blessing Centre
- 81-Harvey E Flood Jewellers Ltd
- 83-85-J & Jassy's Gift Price War Ltd
- 93-Intl Hair Salon
- 95-2 For 1 Grand Pizza
- 97-Noel's Used Furniture & Moving Service
- 99-Quan Ninety Nine
- 103-SPCA Shop
- 105-Cowell Pro Hardware
- 107-Noel's Furniture Rental
- 111-Tattoo-U
- 127-Innovative Design Group
- 149-Bell Cabs
- 151-People Helping People
- 171-Holstein Place
- Holstein Assn of Canada
- Joint Dairy Breeds Committee
- Verity, Daboll, Gregory & Jones
- Province of Ontario Savings Office
- Today's Temporary
- Law Office
- The Mutual Group
- Brant Community Support Service Centre
- Brant Community Social Planning Council

1995-96

Project Number: 46995-100
Site Address: Brantford, Ontario

- Children & Youth Services Council
- Participation House Community Relations & Information Services
- Ontario Mach of Dimes
- Elwood Career Consultants
- RBC Dominion Securities
- Laing Property Corp-Massey House
- 173-Brantford Public Library
- Literacy Council of Brantford & District
- 193-Heys Don Appliances Ltd
- 197-St Vincent De Paul Society
- 201-Keighley's Credit Jewellers Ltd
- 203-Parsons Radio & Electric Co Ltd
- 205-209-The Colour Shoppe Ltd
- 219-The Hearing Centre
- Brantford Seniors Centre
- 225-Canadian Hearing Society
- Terrace Hill Physiotherapy Services
- Training Visions
- 233-Colborne Court
- Metropolitan Life Insurance Co
- Brant & Brantford Housing Authority
- Missisquoi Insurance Co
- Economical Mutual Insurance Co
- Volunteer Bureau of Brant

1995-96

Project Number: 46995-100
 Site Address: Brantford, Ontario

- Big Sisters of Brant County Inc
- Brant District Health Council
- Ontario Assn of Medical Radiation Technologist
- Brant Community Futures Development Inc
- Health Promotion Project
- Brantford Commit
- Eggnition Foods
- 251-Paul's Furniture & TV & Stereo & Appliances
- 269-Copy Copy
- 271-The Tartan Gate
- Hoopers Catering
- 279-B & M Office Equipment
- 281-Pioneer Service Station & Car Wash
- 303-Speedy Auto Glass
- 313-Century 21 Iezzi & Iezzi Ltd Realtor
- 323-Brantford Rent-All Centre
- 331-La Bella Donna Hairstyling
- 341-Northway Mercury Used Car Lot
- 347-Northway Mercury Sales Ltd
- 363-Mulholland C J Chesterfield & Mattress Factory
- 367-Hummingbird Graphics

Colborne Street West (1-10)

-No Listings Within Radius

1995-96

Project Number: 46995-100
 Site Address: Brantford, Ontario

Dalhousie Street (1-250)

- All Residential
- 28-OK Tire & Auto Service
- 38-Imperial Submarines & Burgers
- 40-City Taxi
- 42-Classy Cuts
- Brant Textile Fabrics
- 46-Al Forno Trattoria
- 48-John Peel Steak & Seafood
- 50-54-Cook W T Ltd
- Steven's Building Products Ltd
- 58-Federal Building
- Canada Post Corp
- Agriculture Canada
- Correctional Service of Canada Parole
- Human Resources Development Canada
- Unemployment Insurance Inquiries
- 76-Twin Eagle Merchants
- 78-Hay Stationery Inc
- 84-Brant Stereo
- 86-Tops Restaurant
- 88-Sanderson Centre For The Performing Arts
- 92-Ludlow's Shoe Store Ltd
- Ludlow's Men's Wear & Ludlow's Shoe Store Ltd
- 100-Dempster Furs

1995-96

Project Number: 46995-100
Site Address: Brantford, Ontario

- 112-Rumbles Café-Bar
- 114-Money Mart
- 116-Quick Bite
- Grand River Personnel Ltd
- 124-Polonaise Deli & Meat Market
- 126-Bob's Tobacco & Magazine Depot
- 134-Louis' Used Furniture & Antiques
- 136-Century Group Corporate Centre
- 150-Collectors Centre
- Brantford Glass Inc
- 172-Harvey Building
- Heart & Stroke Foundation of Ontario-Brant County Chapter
- McIntosh White & Trignani
- Ecolab
- 180-Castelli Bakery
- 188-McKerlie-Millen
- 196-Gasrite
- Darling Variety
- Mr Mugs Canada Inc
- 208-Bubbles Coin Laundry
- 212-Dumar Concrete Foundations Ltd
- Inside Out Contracting
- Mike Dubecki Homes Ltd
- 220-House of Chesterfields

1995-96

Project Number: 46995-100
 Site Address: Brantford, Ontario

	<p>27-KFC</p> <p>** -City Parking Lot</p> <p>** -The Expositor Parking Lot</p> <p>53-The Expositor</p> <p>55-Admiral Submarines</p> <p>59-AI's Shoe Factory Outlet</p> <p>63-Foon Ho Restaurant</p> <p>** -City Parking Lot</p> <p>95-Ships School Educational Tours Ltd</p> <p>-Pauwels Travel Bureau</p> <p>97-Moody's</p> <p>133-Eatons</p> <p>-Thomas Cook Travel at Eaton's</p> <p>169-Hurryprint Reproduction Centre</p> <p>-Hurryprint Communications</p> <p>187-Salvation Army Men's Social Service</p> <p>-Salvation Army Family Thrift Store</p> <p>197-Harry's Custom Tailoring</p> <p>** -Northway Mercury Parking Lot</p>
<p>Darling Street (1-201 Odd)</p>	<p>-All Residential</p> <p>27-Salon Christella</p> <p>69-Cabelo Hair Design</p>

1995-96

Project Number: 46995-100
 Site Address: Brantford, Ontario

	<p>** -BMO</p> <p>95-St Andrew's United Church</p> <p>-Brant Training Services</p> <p>103-Wyatt Purcell Stillman & Crozier</p> <p>111-Prison Arts Foundation</p>
East Avenue (6-46 Even)	<p>16-Residential (4 Tenants)</p> <p>22-Residential (3 Tenants)</p> <p>46-Residential (4 Tenants)</p>
Echo Street (All)	-Not Built On
George Street (1-60)	<p>41-Miller Miller & Maltby</p> <p>-Dalhousie Place-Supervised Access Program</p> <p>-Merriam & Torrens Advertising Inc</p> <p>42-Tavolini</p> <p>44-Residential (1 Tenant)</p>
Icomm Drive (1-20)	-No Listings Within Radius
King Street (1-40)	<p>5-Caesar's Place</p> <p>7-9-Agnuse Jewellers</p> <p>25-Pine Tree Native Centre</p>

1995-96

Project Number: 46995-100
 Site Address: Brantford, Ontario

	<ul style="list-style-type: none"> -Eagle's Gift Enterprises 33-Sub Connection 33-37-Vince's Custom Tailoring 28-Boy Scouts of Canada -The Scout Shop 30-Canadian Union of Public Employees Local 282 -Kalliokoski Lodziak & Rundle CGA -Peter-Layne Co Inc -Medical Office -Ontario Nurses Assn Local 159 -Brantford Regional Arts Council 32-Medical Office -Professional Decorator Supply 36-Law Office -Jaskula Sherk Flaherty Weston & Brock
--	--

--	--

<p>Market Street (1-60)</p>	<ul style="list-style-type: none"> 1-Multi Tenant Commercial -Japan Camera Centre 1 Hour Photo 37-Residential (1 Tenant) 43-North American trust Co 45-Nesbitt Burns Inc -Books For Kids of Brantford 57-BMO
-----------------------------	---

1995-96

Project Number: 46995-100
 Site Address: Brantford, Ontario

	<p>12-Youth Employment Centre</p> <p>16-Midland Walwyn Capital Inc</p> <p>26-Andrews John C Jewellers Ltd</p> <p>32-Royal Bank of Canada</p> <p>34-CIBC</p> <p>-Brant County Genealogical Society</p> <p>42-Moffat's Lunch</p> <p>44-Brant Stereo Warehouse</p> <p>50-Odean Theatres</p> <p>58-TD Bank</p>
Park Avenue (156-198 Even)	-All Residential
Prince Crescent (All)	-Not Built On
Queen Street (1-41)	<p>-All Residential</p> <p>11-Little Phil's Collectables</p> <p>15-Brant Art Shoe Ltd</p> <p>-Ferras Victor Shoe Sales & Repair</p> <p>40-Young Men's Young Women's Christian Assn</p>
Water Street (All)	124-Heinbuck Bob & Sons Used Furniture

1995-96	
Project Number: 46995-100 Site Address: Brantford, Ontario	
	** -Brantford Parking Garage
West Street (1-11)	11-Multi Tenant Residential -Participation House Community Living Project 10-Residential (1 Tenant)
Wharfe Street (All)	** -Parking Lot ** -Brantford Parking Garage 63-Harold & Goetz Building Products Ltd

1991	
Project Number: 46995-100 Site Address: Brantford, Ontario	
Site Listing:	-No Civic Address
Adjacent Properties:	
Alfred Street (75-119)	-All Residential 97-Top Hat Cleaners
Bain Street (All)	7-Multi Tenant Residential
Brant Avenue (1-45)	-All Residential

1991	
Project Number: 46995-100	
Site Address: Brantford, Ontario	
	18-The Armouries 20-Armouries Office 28-Johnson Adams Nicholson -Jan Public Relations Ltd 30-McCleister Funeral Home & Chapel 42-Rag Doll Factory The Kitty Cloth
Bridge Street (1-35)	-No Listings Within Radius
Charlotte Street (1-34)	7-Brant Youth Addiction Services -Brant Community Credit Union Ltd -The Co-Operators Insurance -Brant Assessment & Referral Centre (Alcohol & Drug Centre) 21-Community Housing Support Service -Canadian Mental Health Assn Brant County Branch 25-Brant Senior Citizens Day Centre 31-Residential (2 Tenants) 33-Residential (3 Tenants) 20-Residential (1 Tenant)
Clarence Street (1-40)	5-The Auto Smart 7-Residential (1 Tenant) 11-Baker Auto Electric Brantford Ltd

1991

Project Number: 46995-100
 Site Address: Brantford, Ontario

	<ul style="list-style-type: none"> -Road Runner Cellular Phones 17-PUC Lot 25-Firestone Store 20-King's Variety Store -Brick Oven Pizza
Clarence Street South (1000-1080)	-Street Not Listed
Colborne Street (East) (1-370)	<ul style="list-style-type: none"> -All Residential 46-Portuguese Supermarket & Fish Store 50-Colborne Grocery 60-Dente Al Pasta House 64-St Vincent De Paul Society 70-72-Intl Furs Ltd 76-Cornerstone Christian Church 78-Nyman's Ladies Wear 80-Tait-Quartermain Optical House -McCarthy J V Hearing Aid Service 82-Medical Office 84-Quantum Marketing Systems Ltd 108-Rentown Enterprises Inc 112-Krawkow Meat Products 114-Belly's

Project Number: 46995-100
Site Address: Brantford, Ontario

118-Don Warrener's Martial Arts Academy
122-Fiske Leather Goods
124-The Goodwill Thrift Shop
136-Montreal Textile Fabric Mart
146-Walters Jewellers
148-Double D Stores
150-Schlemmer Heating Aid Services
-Audio Tek Services Ltd
158-H & R Block Canada Inc
160-Leather Fashion
162-Colonial Restaurant
170-Bank of Nova Scotia
**-Eaton Centre
234-Two Thirty Four
240-Parking Lot
264-Bio Ped Foot Care Centre
266-Stan's Old Market Square French Fries
274-Kang-Lee Tae Kwon Do School
-Bell City Bingo
-Rizzo Shoes
298-Levac's Trophies Unlimited Inc
300-Bell City Driving School
-Young Drivers of Canada
306-Gentry Men's Hair Styling

1991

Project Number: 46995-100
Site Address: Brantford, Ontario

308-Palace Submarines & Burgers
310-Talk of the Town
312-Brant Tax Centre
314-Birthright
318-Add A Touch
-Brantford Native Housing
324-College Ice Skate Exchange Co Ltd
326-Parking Lot
342-Central Appliance Centre
344-Pinetree Native Centre of Brant
348-Artisitc Gardens
350-Speedy Muffler King
360-Colborne Street United Church
368-Brantford Municipal Employees Credit Union Ltd

39-Hollywood Hair Style for Men
41-Lamont Aluminum Ltd
43-The Electricians
45-47-Circle B Ceramics
53-King's Convenience Store
55-Appliance Repair Centre
57-Kerby Barber Shop
59-Maich Refrigeration & Appliances Ltd
61-Maich's Used Appliances

1991

Project Number: 46995-100
Site Address: Brantford, Ontario

71-Nitra Electronics
75-Zorba's Dining Lounge
79-Brantford Blessing Centre
81-Harvey E Flood Jewellers Ltd
83-85-J & Jassy's Discount Warehouse
87-89-Carey's
93-Intl Hair Salon
95-Money Mart
99-Quan Ninety Nine
101-Noel's Used Furniture & Moving Service
103-Shelter Shop
105-Crafts Gallery
107-Café Linh
111-Electric Beach Tanning Spa Ltd
113-Comic Connection
121-Second Wave Records
123-Evangel of Canada
125-Jamie's Choice Books Ltd
127-Innovation Design Group
-P A S Electrolysis
137-Beneficial Canada Inc
143-The Bi-Way
149-Bell Cabs
151-Currie's Boutique

1991

Project Number: 46995-100
Site Address: Brantford, Ontario

171-Holstein Assn of Canada
-Joint Dairy Breeds Committee
-Kingsmill Ross McBride
-Province of Ontario Savings Office
-The Mutual Group
-Intl Telecommunication Discovery Centre
-Laing Property Corp-Massey House
173-Peters J Vicano Ltd
193-Heys Don Appliances Ltd
197-Junior Achievement of Brantford
201-Keighley's Credit Jewellers Ltd
203-Parsons Radio & Electrical Co Ltd
205-209-The Colour Shoppe Ltd
219-Beckett Building Seniors Centre
-Brantford Seniors Centre
225-Mohawk College-Brant-Colborne Campus
233-Multi Tenant Office
251-Paul's Furniture & TV & Stereo & Appliances
269-Louis's Furniture Terminal
271-Hoopers Catering
279-B & M Office Equipment
281-Pioneer Service Station & Car Wash
-Pioneer Petroleum Ltd
303-Speedy Auto Glass

1991

Project Number: 46995-100
 Site Address: Brantford, Ontario

	<p>313-Century 21 Iezzi & Iezzi Ltd</p> <p>315-Union Gas Ltd</p> <p>323-Brantford Rent-All Centre</p> <p>331-La Bella Donna Hairstyling</p> <p>341-Northway Mercury Used Car Lot</p> <p>347-Northway Mercury Sales Ltd</p> <p>353-Art-Express Design Ltd</p> <p>355-Cole David J & Associates</p> <p>-Wolverine Specialties</p> <p>-Little Phil's Antiques</p> <p>-Artisan Interiors</p> <p>-21st Century Signs & Promotions</p> <p>363-Mulholland C J Chesterfield & Mattress Factory</p> <p>365-DHS Photography</p> <p>367-Happy Bride Boutique</p>
Colborne Street West (1-10)	-No Listings Within Radius
Dalhousie Street (1-250)	<p>-All Residential</p> <p>14-Brant School of Hairdressing</p> <p>18-Parking Lot</p> <p>20-Couch House Tavern</p> <p>28-Mister Tire</p> <p>38-Imperial Submarine</p>

1991

Project Number: 46995-100
Site Address: Brantford, Ontario

- 40-City Taxi
- MP Office
- Canadian Textile & Chemical Union
- 42-Classy Cuts
- Brant Textile Fabrics
- 44-J J Kelly's
- 48-Peel John Dining Room
- 50-Dancemakers Plus
- Bunnell, Hitchon, Ltd
- Cooke W T Ltd
- 58-Federal Building
- Canada Post Corp
- Postmaster's Office
- Canada Post Corp Customer Service
- Canadian Immigration Centre
- Agriculture Canada
- Income Security Program Canada Pension Plan
- Correctional Service of Canada Parole
- Canada Employment Centre
- Unemployment Insurance Inquiries
- Women's Access To Apprenticeship Training
- 76-Canadian Union of Postal Workers Local 508
- 78-Hay Stationery Inc
- 82-I G Tax

1991

Project Number: 46995-100
Site Address: Brantford, Ontario

-Lord David & Trollo Frank
84-Rocco's Mens Wear Ltd
86-Tops Restaurant
88-90-Sanderson Centre
92-94-Ludlow's Shoe Store Ltd
96-98-Ludlow's Men's Wear
100-Dempster Furs
114-Falcon Developments
118-Salina's Jewellery
120-John's Camera Co Inc
124-Polonaise Deli
126-Bob's Tobacco & Magazine Depot
128-Mr Submarine
130-Grandma Home Entertainment
142-CDI Temporary Services
150-Collectors Centre
-Brantford Glass Inc
154-The Credit Exchange
-Collections Canada
162-Fireside
-Interiors By Remembrances
172-Harvey Building
-Brant United Way
-Leadley Jason & Mandell

Project Number: 46995-100
Site Address: Brantford, Ontario

-Gunning & Albert Certified General Accountants
-Culp & Dely Accounting & Tax Professionals
-Ecolab
-Batchelor David C Engineering
-Marsh R W Consulting Engineer
-Harvey P H Realty Consultant
-Dreyer R & Associates Inc
-Borer & Dreyer Engineering Inc
-Morin & Morin Transit Advertising
180-Castelli Bakery
188-McKerlie-Millen
-Stevens Instrument Repair
196-Darling Car Wash
-Petro Canada
-Darling Variety
-Mr Mugs Coffee & Donuts
206-Knot Shop
208-Bubbles Coin Laundry
212-Dumar Concrete Foundations Ltd
-Mike Dubecki Homes Ltd
220-House of Chesterfields
15-Mister Tire
-Pro-Motion Automotive Centre Inc

1991

Project Number: 46995-100
 Site Address: Brantford, Ontario

- 27-Scott's Chicken Villa
- 33-City Parking Lot
- 37-39-Parking Lot
- 41-49-The Expositor Parking Lot
- 53-The Expositor
- Master Gardeners
- 55-Admiral Submarine
- 59-Al's Shoe Factory Outlet
- 63-65-Foon Ho Restaurant
- ** -City Parking Lot
- 95-Ships School Educational Tours Ltd
- Pauwels Travel Bureau
- 97-Hotel Justine's
- 133-Eatons Store
- Thomas Cook Travel at Eaton's
- 153-Parking Lot
- 159-Goodwill Electric Supplies Ltd
- 169-Hurryprint Inc
- 173-Parking Lot
- 187-Salvation Army Men's Social Service
- Salvation Army Family Thrift Store
- 197-Harry's Custom Tailoring
- 211-Szecsikas Photos Studio

1991

Project Number: 46995-100
 Site Address: Brantford, Ontario

<p>Darling Street (1-201 Odd)</p>	<p>-All Residential</p> <p>27-Salon Christella</p> <p>69-Rojene's Hair Design & Men's Styling</p> <p>71-Midland Walwyn Capital Inc</p> <p>** -BMO</p> <p>95-Zion United Church</p> <p>-Zion United Church Sunday School</p> <p>103-Wyatt Purcell Will Stillman & Scott</p> <p>-Cozier Bruce</p> <p>107-F M Industries</p> <p>111-Prison Arts Foundation</p> <p>-Ontario Legal Aid Plan</p> <p>113-Parking Lot</p> <p>141-McKerlie-Millen Customer Parking Lot</p> <p>149-Parking Lot</p>
<p>East Avenue (6-46 Even)</p>	<p>16-Multi Tenant Residential</p> <p>22-Thatcher & Associates</p> <p>-Multi Tenant Residential</p> <p>46-Multi Tenant Residential</p>
<p>Echo Street (All)</p>	<p>-Not Built On</p>
<p>George Street (1-60)</p>	<p>41-Miller & Miller</p>

1991

Project Number: 46995-100
 Site Address: Brantford, Ontario

Icomm Drive (1-20)	-Street Not Listed
King Street (1-40)	<p>5-Caesar's Place</p> <p>9-Agnus Jewellers</p> <p>-Parking Lot</p> <p>23-Residential (1 Tenant)</p> <p>-Pentagon Design Group</p> <p>-Paragon Protection Ltd</p> <p>33-Sub Connection</p> <p>37-Vince's Custom Tailoring</p> <p>28-Boy Scouts of Canada</p> <p>-The Scout Shop</p> <p>-CKCO TV</p> <p>30-Canadian Great Lakes Conference Free Methodist Church</p> <p>-Kalliokoski Lodziak Rundle Williams & Associates</p> <p>-Peter-Layne Co Inc</p> <p>-Medical Office</p> <p>-Ontario Nurses Assn Local 159</p> <p>-Diversified Services</p> <p>-Professional Decorator Supply</p> <p>-Data Connectors</p> <p>32-Medical Office</p>

1991	
Project Number: 46995-100 Site Address: Brantford, Ontario	
	36-The Dorsey Group
Market Street (1-60)	1-Multi Tenant Commercial -Japan Camera Centre 1 Hour Photo 43-First City Trust 45-Moss Lawson & Co Ltd 57-BMO 12-Second Fiddle Ltd 16-20-RBC Dominion Securities Inc 26-Andrews John C Jewellers Ltd 32-Royal Bank of Canada 34-CIBC -Brant County Genealogical Society 42-Moffat's Lunch Bar 44-46-Brant Stereo Warehouse 50-Odeon Theatres 58-TD Bank
Park Avenue (156-198 Even)	-All Residential
Prince Crescent (All)	-Not Built On
Queen Street (1-41)	9-Residential (2 Tenants)

1991	
Project Number: 46995-100	
Site Address: Brantford, Ontario	
	11-Flair Hair Fashions -Plantimonium Landscape & Design -Requiem II Tattooing 13-Olde & New Shoppe 15-Brant Art Shoe Ltd -Ferras Victor Shoe Sales & Repair 40-Young Men's Young Women's Christian Assn
Water Street (All)	50-Kreiger's Ray Discount Warehouse 124-Heinbuck Bob & Sons Used Furniture **-Brantford Parking Garage
West Street (1-11)	11-Multi Tenant Residential -Participation House Community Living Project 10-Residential (1 Tenant)
Wharfe Street (All)	**-Heys Don Appliances Ltd **-Parking Lot **-Brantford Parking Garage 63-Harold & Goetz Building Products Ltd

1986	
Project Number: 46995-100 Site Address: Brantford, Ontario	
Site Listing:	-No Civic Address
Adjacent Properties:	
Alfred Street (75-119)	-All Residential 97-Top Hat Cleaners 113-Private Garages
Bain Street (All)	7-Multi Tenant Residential
Brant Avenue (1-45)	-All Residential 18-The Armouries 20-Armouries Office 28-Jan Advertising Agency Ltd 30-McCleister Funeral Home & Chapel 42-Dental Office
Bridge Street (1-35)	27-31-Brantford Paper Box Co Ltd
Charlotte Street (1-34)	7-Brant Community Credit Union Ltd -The Co-Operators Insurance -Ministry of Community & Social Services -Ontario Federation of Agriculture 21-Harvey P J Realities Ltd **-Harvey P J Realities Parking Lot

1986	
Project Number: 46995-100	
Site Address: Brantford, Ontario	
	25-Brant Senior Citizens Day Centre 31-Residential (3 Tenants) 33-Residential (3 Tenants) 20-Residential (2 Tenants) 26-Charlotte Gallery
Clarence Street (1-40)	7-Residential (1 Tenant) 11-Baker Auto Electric Brantford Ltd 17-PUC Lot 25-Firestone Store 20-King's Variety Store -Brick Oven Pizza
Clarence Street South (1000-1080)	-Street Not Listed
Colborne Street (East) (1-370)	-All Residential 16-18-Best View Hotel 40-44-Sherman's Canadian Auto Accessories Co Ltd 50-Operation Blessing 60-Wally's Roost 64-Mannen C A Appliances 66-Mark's Men's & Boy's Wear

1986

Project Number: 46995-100

Site Address: Brantford, Ontario

70-Leader Fur Co Ltd
74-76-Cornerstone Christian Church
78-Nyman's Ladies Wear Ltd
80-Tait-Quarterama in Optical Houin Optical House
82-Optometry Office
84-Quantum Marketing Systems Ltd
86-Young J H & Sons Ltd
88-Funtown Arcade
-Brant United Way
100-Renaissance Place
110-Records on Wheels
112-Krawkow Meat Products
114-Belly's
118-Household Finance Corp of Canada
120-Aragon Restaurant & Tavern
122-Fiske Leather Goods
124-The Goodwill Thrift Shop
136-Zeller's Ltd
146-Walter's Jewellers
148-Double D Stores
150-Schlemmer Heating Aid Services
-Audio Tek Services Ltd
154-Stedman's Bookstore Ltd
156-Foster Jewellers

1986

Project Number: 46995-100
Site Address: Brantford, Ontario

- 158-The Wine Gallery Ltd
- 160-Ben Berke Brantford Ltd
- 162-Colonial Restaurant
- 166-170-Bank of Nova Scotia
- ** -Eaton Centre
- Parking Lot
- 234-Two Thirty Four
- 240-Parking Lot
- 250-Perma-Shine
- 264-Bio Ped Foot Care Centre
- 270-Century 21 Iezzi & Iezzi Ltd
- 274-Rizzo & Rizzo Shoes Ltd
- Bell City Bingo
- 298-Trophies Unlimited
- 300-Bell City Driving School
- Young Drivers of Canada
- 304-Dencar Maintenance Service
- 306-Gentry Men's Hair Styling
- 308-Palace Submarines & Burgers
- 310-Talk of the Town
- 312-Reidell Bulk Cleaning Supplies
- 314-Filter Queen Sales & Service
- Vansickle
- Amel's Carpets

1986

Project Number: 46995-100
Site Address: Brantford, Ontario

320-Treasure Island
324-College Ice Skate Exchange Co Ltd
326-The Hobby Emporium
328-Northway Mercury Used Car Lot
342-Brantford Music Centre
344-Brantford Hunting Supplies
348-Artisitc Gardens
350-Speedy Muffler King
360-Colborne Street United Church
368-Brantford Municipal Employees Credit Union Ltd

37-Portuguese Supermarket & Fish Store
39-Hollywood Hair Style for Men
41-Lamont Aluminum Ltd
43-Block H & R Canada Inc
-The Electricians
45-Eastern Fitness & Martial Arts Academy
47-Circle B Ceramics
49-Lynden Mall Ltd
55-Appliance Repair Centre
57-Kerby Barber Shop
59-Maich Refrigeration & Appliances Ltd
-Maich's Used Appliances
63-Brantford Travel Centre Ltd

1986

Project Number: 46995-100

Site Address: Brantford, Ontario

75-Zorba's Dining Lounge
77-Ontario Humane Society
81-Harvey E Flood Jewellers Ltd
93-Dave's Joke Shop
95-Eta Ladies Dress Designer
97-Photo & Sound Studio
99-Needlecraft Shop Ltd
101-Noel's Used Furniture
103-Brant Hobby Depot
105-Sooter Studios
111-Menny's Textiles
113-Wear House Inc
-Electrolysis Beauty Studio
-Bessie & Sam-The Tailor
115-Youth Employment Counselling Centre
115-117-Information Centre
119-Surplus City
121-The Flower Shoppe
123-The Christian Book & Gift Store
125-Jamie's Choice Books Ltd
131-133-Avey's Bakery
135-Martian Invasion Games
137-Beneficial Canada Inc
139-United Book Store

1986

Project Number: 46995-100
Site Address: Brantford, Ontario

141-Elizabeth's Variety
143-The Bi-Way
149-Beneficial Income Tax Service & Bentax
-Canadian Home Locators
151-London Silk & Woollens Ltd
173-Woolco
-Woolco Pharmacy
193-Heys Don Appliances Ltd
197-Junior Achievement of Brantford
201-Keighley's Credit Jewellers Ltd
203-Parsons Radio & Electric Co Ltd
205-209-The Colour Shoppe Ltd
219-Beckett Richard Building
-Brantford Seniors Centre
225-Mohawk College-Brant-Colborne Campus
233-Pandora Beauty & Hair Salon
-Ace Investigations & Security Ltd
-Prudential Insurance Co of America
-Metropolitan Life Insurance Co
-Brant & Brantford Housing Authority
-Underwriters Adjustment Bureau Ltd
-Krick & Krick Insurance Agency
-OAS Personnel
-Law Office

1986

Project Number: 46995-100
Site Address: Brantford, Ontario

-Brant District Health Council
-R & R Courier Service
-Ontario Assn of Medical Radiation Technologist
-McColeman Bros Contracting Ltd
-Filbert Holdings Ltd
251-Paul's Furniture & TV & Stereo
**-City Taxi
267-269-Bus Terminal
-Canada Coach Lines Ltd
-Greyhound Lines
-Charterways Transportation Ltd
-Hi-Light Tours Ltd
271-273-Hooper's Restaurant & Tavern
275-Hooper's Catering Services
279-B & M Office Equipment
281-Pioneer Service Station & Car Wash
-Pioneer Petroleum Ltd
303-Speedy Auto Glass
313-Bins & Barrels Bulk Food
315-Union Gas Ltd
323-Brantford Rent-All Centre
331-La Bella Donna Hairstyling
341-Northway Mercury Used Car Lot
347-Northway Mercury Sales Ltd

1986

Project Number: 46995-100
 Site Address: Brantford, Ontario

	<p>353-Art-Express Design Ltd</p> <p>355-Artisan Interiors</p> <p>-Floorcraft Artisan</p> <p>-Spring Crest Drapery Centre</p> <p>367-The Gift Shop – Chapter Two</p>
Colborne Street West (1-10)	-No Listings Within Radius
Dalhousie Street (1-250)	<p>-All Residential</p> <p>14-Brant School of Hairdressing</p> <p>18-Parking Lot</p> <p>20-Couch House Tavern</p> <p>38-Imperial Submarine</p> <p>40-City Taxi</p> <p>-Landlord-Tenant Consultant St Consultant Services</p> <p>-MP Office</p> <p>-Canadian Textile & Chemical Union</p> <p>42-Lyla’s Beauty Studio</p> <p>-Brant Textile Salesroom</p> <p>44-46-Box’z Place</p> <p>48-John Peel Dining Room</p> <p>50-Bunnell Hitchon Ltd</p> <p>50-54-Al’s Appraisal Service Ltd</p> <p>-Cooke W T Ltd</p>

1986

Project Number: 46995-100
Site Address: Brantford, Ontario

- 58-Federal Building
 - Canada Employment & Immigration Commission
 - Canada Post Corp
 - Postmaster's Office
 - Canada Post Customer Service
 - Income Security Program Canada Pension Plan
 - Revenue Canada
 - Canadian Immigration Centre
 - Canada Employment Centre
 - Unemployment Insurance Inquiries
 - Investigation & Control
 - Veterans Land Act
 - Agriculture Canada
 - Dept of Solicitor General of Canada
 - Correctional Service of Canada-Parole
- 76-86-Baker Tax Service
 - Jodal Enterprises Inc
 - Burns International Security Services Ltd
- 78-Hay Stationery Inc
- 82-Dymond's Pharmacy
- 84-Rocco's Mens Wear Ltd
- 86-Tops Restaurant
- 88-Café Pierre's
- 88-90-Capitol Theatre

1986

Project Number: 46995-100
Site Address: Brantford, Ontario

92-94-Ludlow's Shoe Store Ltd
96-98-Ludlow's Men's Wear
98-Dixon Building Investments Ltd
100-Dempster Furs
**-Canadian Imperial Bank of Commerce
112-Central Trust Co
118-Laura Secord Candy Shop Inc
120-John's Camera Co Inc
124-Polonaise Deli
126-Bob's Tobacco & Magazine Depot
128-Mr Submarine
130-Granada
132-Operation Lift
-Educational Tours Unlimited
134-Olga's Fashion Fabrics
138-Province of Ontario Savings Office
142-Public Utilities Commission
148-Miller Miller Hospodar & Davies
150-Collectors Centre
-Brantford Glass Inc
154-Credit Bureau of Brantford Ltd
-The Credit Exchange
**-Central Parking
172-Harvey Building

1986

Project Number: 46995-100
Site Address: Brantford, Ontario

- Mutual Life Assurance Co of Canada
- Niagara & Mid-Western Ontario Travel Assn
- Gillies Phil Constituency Office
- 180-Castelli Bakery
- 184-Big D's Furniture
- 188-McKerlie-Millen
- 196-Lynfair Tire Centre
- 204-Oriental Food Store
- 206-Fountain of Beauty
- 208-Joe's 24 Hour Road Service & Auto Body Repairs
- 212-Dumar Concrete Foundations Ltd
- Mike Dubecki Homes Ltd
- 220-House of Chesterfields

- 13-Mister Tire
- 15-Pro-Motion Automotive Centre Inc
- 27-Scott's Chicken Villa
- 33-City Parking Lot
- 37-39-Parking Lot
- 41-49-Expositor Parking Lot
- 53-The Expositor
- 55-Royal Submarines
- 59-Al's Shoe Factory Outlet
- 63-65-Angelo's Restaurant

1986

Project Number: 46995-100
 Site Address: Brantford, Ontario

	<p>67-City Parking Enforcement Office</p> <p>-City of Brantford Public Washrooms</p> <p>** -City Parking Lot</p> <p>95-Ships School Educational Tours Ltd</p> <p>-Pauwels Travel Bureau</p> <p>99-Justine's Hotel</p> <p>** -Eaton's Plaza</p> <p>153-Parking Lot</p> <p>159-Goodwill Electric Supplies Ltd</p> <p>169-Hurryprint</p> <p>-Xerox Copy Centre</p> <p>173-Parking Lot</p> <p>179-Circus Flea Market</p> <p>-Bill's Tool Shed</p> <p>187-Salvation Army Men's Social Service</p> <p>-Salvation Army Family Thrift Store</p> <p>197-Harry's Custom Tailoring</p> <p>211-Szecskas Photos Studio</p> <p>213-215-Northway Mercury Parking Lot</p> <p>217-Cottage Crafts & Furnishing</p>
<p>Darling Street (1-201 Odd)</p>	<p>-All Residential</p> <p>17-Walker's Financial Services</p> <p>21-Big Sisters of Brant County Inc</p>

1986

Project Number: 46995-100
 Site Address: Brantford, Ontario

- Assn of Baptists for World Evangelism in Canada
- Law Office
- 27-Salon Christella
- ** -YMCA-YWCA
- ** -Federal Building
- 45-Canada Employment Centre for Students
- 63-Galloway's Garment Care
- 69-Rojene's Hair Design & Men's Styling
- 71-Burgess Graham Securities Ltd
- ** -BMO
- 95-Zion United Church
- Zion United Church Sunday School
- 103-Wyatt Purcell Will Stillman & Scott
- 107-Holstein Assn of Canada
- 111-Brantford Regional Arts Council
- Prison Arts
- RaLo Developments Ltd
- Oak Meadows Holdings Ltd
- Dental Office
- Ontario Legal Aid Plan
- 113-Parking Lot
- 121-Boys' & Girls' Club of Brantford
- Kiddy Korner Pre School
- 141-McKerlie-Millen Customer Parking Lot

1986	
Project Number: 46995-100 Site Address: Brantford, Ontario	
	149-Parking Lot
East Avenue (6-46 Even)	-All Residential
Echo Street (All)	-Not Built On
George Street (1-60)	41-Holstein Assn of Canada 40-Crafts Gallery 42-Alpha Tailors 46-Salina's Gift Ideas 48-Kathy's Yarns
Icomm Drive (1-20)	-Street Not Listed
King Street (1-40)	5-Caesar's Place 7-Residential (1 Tenant) 9-Agnus Andy & Son Ltd Jewellers -Parking Lot 23-Accounting Office -J T F Design Drafting Services -Perron Insurance Agency -Raymond Marsh Consulting Engineer -Aftech Engineering Services Ltd

1986

Project Number: 46995-100
Site Address: Brantford, Ontario

-MacLaine Alistair Architect
25-Cowan McVicar & Associates
29-Burtol Cleaners
31-Vince's Custom Tailoring
33-The Sub Tub
35-The Maternity Shoppe
37-The Uniform Shoppe

10-United Automobile Workers-Canada Labour Congress
18-Parking Lot
28-Boy Scouts of Canada
-The Scout Shop
-CKCO TV
30-Canadian Great Lakes Conference Free Methodist
-Brant Women Teachers Assn
-Brant Teachers Assn
-Executive Hair Styling
-Brantford Jaycees
-Peter-Layne Co Inc
-Dental Office
-Ontario Public School Teachers Federation
-Professional Decorator Supply
32-Dental Office
36-Dorsery Insurance Brokers

1986

Project Number: 46995-100
 Site Address: Brantford, Ontario

Market Street (1-60)	<p>43-First City Trust</p> <p>47-Parking Lot</p> <p>57-BMO</p> <p>12-Super X Drugs</p> <p>16-20-Royal Bank Agricultural Centre</p> <p>22-Agnew-Surpass Inc</p> <p>26-Andrews John C Jewellers Ltd</p> <p>28-Campeau Corp</p> <p>32-Royal Bank of Canada</p> <p>34-CIBC</p> <p>-Brantford Small Claims Court</p> <p>-Jaycee's Brantford Non Profit Homes</p> <p>42-Moffat's Lunch Bar</p> <p>44-46-Brant Stereo Warehouse</p> <p>50-Odeon Theatres</p> <p>58-TD Bank</p>
Park Avenue (156-198 Even)	-All Residential
Prince Crescent (All)	-Not Built On
Queen Street (1-41)	9-Country Learning Centre

1986

Project Number: 46995-100
 Site Address: Brantford, Ontario

	<p>11-Flair Hair Fashions</p> <p>13-Second Thoughts</p> <p>15-Brant Art Shoe Ltd</p> <p>40-YM YWCA Hoffman Max Racquets Courts Facilities</p> <p>-Focus For Change</p> <p>-Young Men's Young Women's Christian Assn</p> <p>-Mohawk College</p> <p>-Residential (2 Tenants)</p>
<p>Water Street (All)</p>	<p>50-Kreiger's Ray Discount Warehouse</p> <p>124-Heinbuck Bob & Sons Used Furniture</p> <p>** -Brantford Parking Garage</p>
<p>West Street (1-11)</p>	<p>11-Multi Tenant Residential</p> <p>10-Residential (1 Tenant)</p>
<p>Wharfe Street (All)</p>	<p>** -Woolco</p> <p>** -Heys Don Appliances Ltd</p> <p>** -Junior Achievement</p> <p>** -Parsons Radio & Electric Co Ltd</p> <p>30-32-Interphase Information Systems</p>

1986	
Project Number: 46995-100 Site Address: Brantford, Ontario	
	**-Parking Lot **-Paul's Furniture & TV **-Hooper's Restaurant **-Brantford Parking Garage 51-Tottle Appliance Centre 63-Harold & Goetz Building Products Ltd 69-Brantford Tire Exchange Ltd

1981	
Project Number: 46995-100 Site Address: Brantford, Ontario	
Site Listing:	-No Civic Address
Adjacent Properties:	
Alfred Street (75-119)	-All Residential 97-Top Hat Cleaners 113-Private Garages
Bain Street (All)	-Not Built On
Brant Avenue (1-45)	-All Residential 18-The Armouries 30-McCleister Funeral Home Ltd

1981	
Project Number: 46995-100	
Site Address: Brantford, Ontario	
Bridge Street (1-35)	27-31-Brantford Paper Box Co Ltd
Charlotte Street (1-34)	7-Brant Community Credit Union Ltd -The Co-Operators Insurance -Ministry of Community & Social Services -Ontario Federation of Agriculture 21-Harvey P J Realities Ltd **-Harvey P J Realities Parking Lot 25-Brant Senior Citizens Day Centre 31-Residential (3 Tenants) 33-Residential (3 Tenants) 20-Residential (2 Tenants) 26-Charlotte Gallery -Darling Contract Interiors
Clarence Street (1-40)	5-Gil & Pete's Electronic Repair 7-Standard Shoe Repair -Residential (1 Tenant) 11-Baker Auto Electric Brantford Ltd 17-PUC Lot 25-Firestone Store 20-Val's Variety Store

1981	
Project Number: 46995-100 Site Address: Brantford, Ontario	
	-Brick Oven Pizza
Clarence Street South (1000-1080)	-Street Not Listed
Colborne Street (East) (1-370)	-All Residential 16-18-Best View Hotel 40-44-Sherman's Canadian Auto Accessories Co Ltd 46-Astro Radio TV & Electronics 60-Wally's Roost 64-Mannen C A Appliances 66-Mark's Men's & Boy's Wear 70-Leader Fur Co Ltd 74-76-Sherman's Merchandise Sales 78-Nyman's Ladies Wear Ltd 80-Tait-Quartermain Optical House -Tait-Quartermain Co -Kempo-Tai Karate -Optometry Office 82-Ross Leslie Gallery 84-Quantum Marketing Systems Ltd 86-Young J H & Sons Ltd 88-Sunburst Travel -Brant Social Development Council -United Community Fund of Brantford & Brant County

1981

Project Number: 46995-100
Site Address: Brantford, Ontario

-Community Appeals Review Board
110-Brant Clothes
112-Christian Light Book Store
118-Household Finance Corp of Canada
-Household Realty Corp Ltd
120-Aragon Restaurant & Tavern
122-Fiske Leather Goods
124-Reitman's (Ontario) Ltd
136-Zeller's Ltd
146-Walter's Jewellers
148-Double D Stores
150-Schlemmer Heating Aid Services
-Audio Tek Services Ltd
154-Stedman's Bookstore Ltd
156-Foster Jewellers
158-Belinda & Brother
-Rizzo & Rizzo Shoes Ltd
160-Ben Berke Brantford Ltd
162-Colonial Restaurant
170-Bank of Nova Scotia
**-Parking Lot
234-The Cowboy
240-Parking Lot
264-Victoria & Grey Trust Co

1981

Project Number: 46995-100
Site Address: Brantford, Ontario

270-Century 21 Iezzi & Iezzi Ltd
274-Dirty Dan Discount Stores Ltd
284-Bell City Bingo
298-Trophies Unlimited
300-Bell City Driving School
-Young Drivers of Canada
304-CIR Financial Corp
306-Gentry Men's Hair Styling
308-College Fruit Market
310-Talk of the Town
312-Milly's Place
314-Posavad-Rutherford Real Estate Ltd
318-Amel's Carpets
320-Personal Touch
324-College Ice Skate Exchange Co Ltd
326-Intl Woodworkers of America Local 2-233
328-Northway Mercury Used Car Lot
342-Kuzma Groceteria
344-Ken's Radio & Music Ltd
348-Telephone City Militaria & Sporting Guns
350-Speedy Muffler King
360-Colborne Street United Church
368-Brantford Municipal Employees Credit Union Ltd

1981

Project Number: 46995-100
Site Address: Brantford, Ontario

39-Hollywood Hair Style for Men
41-Lamont Aluminum Ltd
43-Johnstone Printing Service
45-Eastern Karate Club
49-The Northlight Studio
53-Block H & R Tax Representative
55-Appliance Repair Centre
57-Kerby Barber Shop
59-Maich Refrigeration & Appliances Ltd
61-Maich's Used Appliances
63-Brantford Travel Centre Ltd
67-The Moneysaver
71-National Floor & Décor
73-Rutledge W R Realities Ltd
75-Zorba's Dining Lounge
77-Kathy's Yarns
79-The Goodwill Thrift Shop
81-Harvey E Flood Ltd
83-85-Old Country Furniture
87-89-Dominion House Furnishing Co Ltd
93-House of Pets
95-Debra's Frocks
97-Photo & Sound Studio
99-Needlecraft Shop Ltd

1981

Project Number: 46995-100
Site Address: Brantford, Ontario

- 103-Prep Shoppe
- Pierre's Beauty Salon
- 105-Ramer's Tog Shoppe
- 111-Luci's Fruits
- 113-Avco Financial Services
- Electrolysis Beauty Studio
- Mr Tony's Hairstyling
- The Heads
- Sam The Tailor
- 119-Bob's Tobacco & Magazines Depot
- The Tea Wagon
- 121-The Flower Shoppe
- 123-Cairns Gift Shop
- 125-Sam The Record Man
- 127-Hall Reg Ltd
- Ontario Conservatory of Music
- 129-Black Arn Shoes
- 135-The Textile Mart
- 137-Beneficial Finance Co of Canada Inc
- 141-Main Artery
- 149-Trans Canada Credit
- Heritage Archives
- 151-London Silk & Woollens Ltd
- 163-167-Stag Men's Shop Ltd

1981

Project Number: 46995-100
Site Address: Brantford, Ontario

173-Woolco
193-Heys Don Appliances Ltd
-The Crimpers
197-Junior Achievement of Brantford
201-Keighley's Credit Jewellers Ltd
203-Parsons Radio & Electric Co Ltd
205-209-The Colour Shoppe Ltd
211-Sterling Outfitters
233-Continental Bank of Canada
-IAC Finance Ltd
-Metropolitan Life Insurance Co
-Bell Canada
-District Trust Co
-OAS Personnel
-Prudential Insurance Co of America
251-Paul's Furniture & TV & Stereo
**-City Taxi
267-269-Bus Terminal
-Canada Coach Lines Ltd
-Greyhound Lines
-Charterways Transportation Ltd
-Hi-Light Tours Ltd
271-273-Hooper's Restaurant & Tavern
275-Hooper's Catering Services

1981

Project Number: 46995-100
 Site Address: Brantford, Ontario

	279-B & M Office Equipment 281-Pioneer Service Station & Car Wash -First Pioneer Developments 303-Speedy Auto Glass Ltd 313-Independent Order of the Odd Fellows 315-Union Gas Ltd 323-Brantford Rent-All Centre 331-La Bella Donna Hairstyling 341-Northway Sunoco Service Station 347-Northway Mercury Sales Ltd 353-361-Artisan Building Centre Ltd -Brant United Floorcraft Ltd 353-Wolverine Canada 363-Bargain Centre 367-Empire Gift Shop
Colborne Street West (1-10)	-No Listings Within Radius
Dalhousie Street (1-250)	-All Residential 14-Brant School of Hairdressing 18-Parking Lot 20-Couch House Tavern 28-Hutchings W R Ltd 40-City Taxi

1981

Project Number: 46995-100
Site Address: Brantford, Ontario

- 42-Lyla's Beauty Studio
- Brant Textile Salesroom
- 44-46-Graham Bell Hotel
- 48-John Peel Dining Room
- 50-Bunnell Hitchon Ltd
- 50-54-Canadian Imperial Bank of Commerce
- Willow Insulation Co
- Italian Vice Consulate
- 58-Multi Tenant Office
- 76-Art's Place
- 76-86-Temple Building
- Baker R W Tax & Bookkeeping Service
- State Farm Insurance
- Harris Tile & Wasserman
- Burns International Security Service
- 78-Hay Stationery Inc
- 82-Dymond's Pharmacy
- 84-Fabric Fair
- 86-Tops Restaurant
- 88-90-Capitol Theatre
- 92-94-Ludlow's Shoe Store Ltd
- 96-98-Ludlow's Men's Wear
- 100-Dempster Furs
- ** -Canadian Imperial Bank of Commerce

1981

Project Number: 46995-100
Site Address: Brantford, Ontario

112-Crown Trust Co
118-Laura Secord Candy Shop
124-B & B Audio
126-Bob's Tobacco & Magazine Depot
128-Mr Submarine
130-Granada TV Rental Ltd
132-Operation Lift
-Homestead Projects
134-Snap Shoppe
138-Province of Ontario Savings Office
142-Public Utilities Commission
150-Frank A Andrew Realtor
-P P G Industries Canada Ltd
154-Credit Bureau of Brantford Ltd
-The Credit Exchange
**-Central Parking
172-Harvey Building
-Mutual Life Assurance Co of Canada
-Gillies Phil Constituency Office
180-Castelli Bakery
-Brantford Portuguese Canadian Club, headquarters
184-Rawleigh Distributors
188-McKerlie-Millen
196-Lynfair Tire Centre

1981

Project Number: 46995-100
Site Address: Brantford, Ontario

206-Fountain of Beauty
208-Merrill Auto Body Shop
212-Dumar Concrete Foundations
-Mike Dubecki Homes Ltd
216-Cleator Electronics
220-House of Chesterfields

13-Mister Tire
15-Pro-Motion Automotive Centre Inc
27-Scott's Chicken Villa
33-City Parking Lot
37-39-Parking Lot
41-49-Expositor Parking Lot
53-The Brantford Expositor
55-Royal Submarines
57-Living Word Centre
59-Rocco's Men's Wear Ltd
61-Hamilton Business Machines Ltd
63-65-Angelo's Restaurant
67-City Parking Enforcement Office
-City of Brantford Public Washrooms
**-City Parking Lot
95-Pauwels Travel Bureau
99-Justine's Hotel

1981	
Project Number: 46995-100 Site Address: Brantford, Ontario	
	<p>** -Parking Lot</p> <p>135-143-Parking Lot</p> <p>145-Portfolio Photographics</p> <p>147-Cake & Sandwich Coffee Shop</p> <p>149-The Wine Gallery Ltd</p> <p>153-Parking Lot</p> <p>159-Goodwill Electric Supplies Ltd</p> <p>169-C & R Carpet Sales Ltd</p> <p>173-Parking Lot</p> <p>187-Salvation Army Men's Social Service</p> <p>-Salvation Army Family Thrift Store</p> <p>197-Harry's Custom Tailoring</p> <p>211-Szecskas Studio, photos</p> <p>213-215-Parking Lot</p>
Darling Street (1-201 Odd)	<p>-All Residential</p> <p>15-Mahood G C Insurance Agency Ltd</p> <p>25-Vogue Hair Fashions</p> <p>27-Gratto Harold S Agency</p> <p>** -YMCA</p> <p>** -Federal Building</p> <p>45-Canada Employment Centre for Students</p> <p>63-Galloway's Garment Care</p> <p>71-Burgess Graham Securities Ltd</p>

1981

Project Number: 46995-100
 Site Address: Brantford, Ontario

	<p>** -Bank of Montreal</p> <p>85-Birthright</p> <p>95-Zion United Church</p> <p>-Zion United Church Sunday School</p> <p>103-Wyatt Purcell Will & Stillman</p> <p>107-Morden & Helwig Ltd</p> <p>111-White & Campbell Ltd</p> <p>-International Union of Bricklayers & Allied Craftsmen Local 9</p> <p>-RaLo Developments Ltd</p> <p>-Oak Meadows Holdings Ltd</p> <p>-Dental Office</p> <p>-Whiting-Labrosse Insurance Agencies Ltd</p> <p>113-Univac Div of Sperry Rand Canada Ltd</p> <p>121-Boys' & Girls' Club of Brantford</p> <p>-Rotary Club of Brantford</p> <p>141-McKerlie-Millen Customer Parking Lot</p> <p>149-Parking Lot</p>
East Avenue (6-46 Even)	<p>16-Multi Tenant Residential</p> <p>22-Residential (1 Tenant)</p> <p>46-Residential (4 Tenants)</p>
Echo Street (All)	-Not Built On

1981

Project Number: 46995-100
 Site Address: Brantford, Ontario

George Street (1-60)

5-Central Barber Shop
 7-Hankinson Seeds
 9-Countryside Seafood & Poultry
 11-Canadian Textile & Chemical Union
 -Klassy-T
 13-Burtol Cleaners
 15-The Wool Centre
 25-Krakus Meat Products
 27-McKay Elgin Travel Services Ltd
 29-OK Shoes Factory Outlet
 31-Fotomat Canada Ltd
 33-Chip Hut
 41-Holstein-Friesian Assn of Canada
 49-West & Ruuska Ltd
 51-Big Top Hobby Shop
 53-Cooper's Television
 -Modern Rentals
 55-Kovacs M J Insurance
 40-Crafts Gallery

Icomm Drive (1-20)

-Street Not Listed

King Street (1-40)

1-Bell City Cabs Ltd

1981

Project Number: 46995-100
 Site Address: Brantford, Ontario

	<p>5-Caesar's Place</p> <p>9-Agnus Andy & Son Ltd Jewellers</p> <p>-Parking Lot</p> <p>23-Callander Lundie & Howarth</p> <p>25-Read-McVicar Ltd</p> <p>29-Kelly Cleaners</p> <p>31-George H M Opticians</p> <p>33-The Sub Tub</p> <p>35-The Maternity Shoppe</p> <p>37-The Uniform Shoppe</p> <p>10-United Automobile Workers-Canada Labour Congress</p> <p>18-Parking Lot</p> <p>30-King Dental Centre</p> <p>-Ontario Nurses Assn Local 159</p> <p>-Law Office</p> <p>-Professional Decorator Supply</p> <p>32-Dental Office</p> <p>36-Winter M J Bookkeeping & Income Tax Service</p> <p>-Ontario Society of Radiological Technologists</p> <p>-Salon Christella</p>
<p>Market Street (1-60)</p>	<p>37-Toronto Dominion Bank Building</p> <p>39-43-Active Athletics Ltd</p>

1981

Project Number: 46995-100
 Site Address: Brantford, Ontario

	<p>45-Records on Wheels</p> <p>47-Parking Lot</p> <p>57-BMO</p> <p>12-Super X Drugs</p> <p>20-22-Agnew-Surpass Inc</p> <p>24-26-Andrews Jewellers Ltd</p> <p>28-First City Trust Co</p> <p>32-Royal Bank of Canada</p> <p>34-Canadian Imperial Bank of Commerce</p> <p>-First Small Claims Court</p> <p>40-Canadian Acceptance Corp Ltd</p> <p>-Canadian Acceptance Corp Realty Ltd</p> <p>42-Moffat's Smoke Shop & Soda Bar</p> <p>44-Brant Stereo Warehouse</p> <p>46-Pitfield Mackay Ross Ltd</p> <p>50-Odeon Theatres</p> <p>58-TD Bank</p>
Park Avenue (156-198 Even)	-All Residential
Prince Crescent (All)	-Not Built On
Queen Street (1-41)	-All Residential

1981

Project Number: 46995-100
 Site Address: Brantford, Ontario

	<p>9-Brantford Regional Real Estate Assn Inc</p> <p>-Big Sisters</p> <p>11-Flair Hair Fashions</p> <p>-Cornerstone Christian Church & Outreach Centre</p> <p>13-Mums & Little Ones</p> <p>15-Brant Art Shoe Ltd</p> <p>19-Royal Submarine</p> <p>32-40-Young Men's-Young Women's Christian Assn</p> <p>40-Montessori House of Children</p> <p>-Big Brothers of Brantford & District</p>
Water Street (All)	<p>50-Kreiger's Ray Discount Warehouse</p> <p>74-Woodhouse Furniture</p> <p>76-78-Dominion House Furnishing Co Ltd</p> <p>78-Parking</p> <p>116-Custom Auto</p> <p>120-The Textile Mart</p> <p>124-Heinbuck Bob & Sons Used Furniture</p> <p>134-A & N Stores</p>
West Street (1-11)	10-Residential (1 Tenant)
Wharfe Street (All)	** -Woolco

1981	
Project Number: 46995-100 Site Address: Brantford, Ontario	
	<p>** -Heys Don Appliances Ltd</p> <p>** -Junior Achievement</p> <p>** -Parsons Radio & Electric Co Ltd</p> <p>** -Parking Lot</p> <p>** -Paul's Furniture & TV</p> <p>** -Hooper's Restaurant</p> <p>** -Parking Lot</p> <p>35-Tottle Appliance Centre</p> <p>-Hughes Refrigeration</p> <p>** -Harold & Goetz Building Products Ltd</p> <p>65-Freddy's Service Station</p> <p>69-Brantford Tire Exchange Ltd</p>

1975	
Project Number: 46995-100 Site Address: Brantford, Ontario	
Site Listing:	-No Civic Address
Adjacent Properties:	
Alfred Street (75-119)	<p>-All Residential</p> <p>97-Top Hat Cleaners</p> <p>113-Private Garages</p>
Bain Street (All)	-Not Built On

1975

Project Number: 46995-100
 Site Address: Brantford, Ontario

Brant Avenue (1-45)	-All Residential 6-20-The Armouries 30-McCleister Funeral Home
Bridge Street (1-35)	27-29-Brantford Paper Box Co Ltd
Charlotte Street (1-34)	7-Brantford Community Credit Union Ltd -Co-Operators Insurance Associations of Guelph -Ontario Credit Union League Ltd 21-Harvey P J Realities Ltd **-Harvey P J Realities Parking Lot 25-Brant Senior Citizens Day Centre 31-Residential (3 Tenants) 33-Residential (1 Tenant) 20-Residential (1 Tenant) 26-Cooke William T Ltd -Ministry of Transportation & Communications Motor License
Clarence Street (1-40)	5-Muntz Stereo Centre 7-Standard Shoe Repair -Residential (1 Tenant) 11-Baker Auto Electric Brantford Ltd

1975

Project Number: 46995-100
 Site Address: Brantford, Ontario

	17-PUC Lot 25-Firestone Store 18-Action Tool & Die Ltd 20-Darling Carpet Installations Ltd
Clarence Street South (1000-1080)	-Street Not Listed
Colborne Street (East) (1-370)	-All Residential 16-18-Prince Edward Hotel 16-Prince Edward Coffee Shop 20-Porteuous A New & Used Furniture 40-44-Sherman's Canadian Auto Accessories Co Ltd 46-Astro Radio TV & Electronics 48-Savoy Billiards 50-Scarfe Decorating Centre 60-Wally's Roost 64-Mannen C A Appliances 66-Mark's Men's & Boy's Wear 68-Ideal Furniture Co Ltd 72-Leader Fur Co Ltd 74-76-Sherman's Merchandise Sales 78-Nyman's Ladies Wear Ltd 80-Tait-Quartermain Co Ltd

1975

Project Number: 46995-100
Site Address: Brantford, Ontario

82-Christian Light Book Store
84-Sherwin-Williams Co of Canada Ltd
86-Young J H & Sons Ltd
88-Community Welfare Council
-United Community Fund of Brantford & Brant County
-Community Appeals Review Board
100-Walkers Stores Ltd
108-TD Bank
110-Brant Clothes
112-House of Textiles
114-Valu Fair Mart
118-Household Finance Corp of Canada
120-Aragon Restaurant & Tavern
122-Fiske Leather Goods
124-Reitman's (Ontario) Ltd
136-Zeller's Ltd
142-Grafton's Ltd
146-Bartlett Shoes
-Citizens' Finance Co Ltd
148-Double D Stores
150-Steak & Sandwich
154-Stedman's Bookstore Ltd
156-Eaton's of Canada Store & Catalogue Sales
158-Belinda & Brother

1975

Project Number: 46995-100
Site Address: Brantford, Ontario

-Rizzo & Rizzo Shoes Ltd
160-Ben Berke No20
162-Colonial Restaurant
166-Agnew-Surpass Shoe Stores Ltd
170-Super Discount Drugs
**-Parking Lot
212-Winner's Circle Hotel Kirby
220-Brantique Gift Shop
224-Hotel Kirby
-Hotel Kirby Coffee Shop
230-Brant Textile Salesroom
234-Hotel Kirby Barber Shop Men's Hairstyling
236-The Crimpers Hair Stylists
240-Parking Lot
250-Service Master
262-264-ABC Driving Academy
270-Iezzi & Iezzi Ltd
284-Canadian Tire Gas Bar
298-Dona's Pizzeria
300-Bell City Driving School
-Young Drivers of Canada
304-Beautyland Hairdressers
306-Gentry Men's Hair Styling
308-College Fruit Market

1975

Project Number: 46995-100
Site Address: Brantford, Ontario

310-Talk of the Town
312-College Meat Market
314-Portuguese Fish Market
-Peacemaker Business Machines & Systems
318-Viking Carpets
320-Brant Office Services
324-College Ice Skate Exchange Co Ltd
326-Intl Woodworkers of America Local 2-233
328-Northway Mercury Used Car Lot
342-Kuzma Groceteria
344-Wagon Wheel Confectionery
348-Ken's Radio & Music Ltd
350-Speedy Muffler King
360-Colborne Street United Church
368-Brantford Municipal Employees Credit Union Ltd

17-Hollywood Hair Style for Men
21-Liberal Import
23-Carlyle Art & Craft Supply
25-Canada Coin
31-33-Smyth John Mfg Co
33-Jean Paul House of Style
35-39-Midtown Home Appliances
41-Lori Ellen Beauty Salon

1975

Project Number: 46995-100

Site Address: Brantford, Ontario

43-Barber's Appliance Service
45-Eastern Karate Club
47-Sal's Hair Styling
49-Casual Custom Knitwear
53-Block H & R Tax Representative
57-Central Discount Carpet Mills Ltd
59-Maich Refrigeration & Appliances Ltd
61-Maich's Used Appliances
67-Money Saver Store
71-Asian Fashions
73-Rutledge W R Realities Ltd
75-Athena Restaurant
77-Flood Harvey E Ltd
79-High Park Cycle & Sport
83-85-Adams Furniture Co Ltd
87-89-Dominion House Furnishing Co Ltd
93-House of Pets
95-Debra's Frocks
97-Photo & Sound Studio
99-Needlecraft Shop Ltd
101-Graham's Flowers
103-Prep Shoppe
-Pierre's Beauty Salon
105-Ramer's Tog Shoppe

1975

Project Number: 46995-100
Site Address: Brantford, Ontario

107-Commercial Credit
111-London Winery Ltd
113-Avco Financial Services
-Electrolysis Beauty Studio
-The Heads
-Parson George Motivational Advertising
115-117-The House of China
119-The Sandpiper
121-The Flower Shoppe
123-Cairns Gift Shop
125-Sam The Record Man
127-Ackers Fred Ltd
-Ontario Conservatory of Music
129-Discovery Clothing
131-133-Colborne Bakery & Deli
135-The Textile Mart
139-United Book Store Ltd
141-Simbrant Co Ltd
143-147-The Right House Ltd
149-Trans Canada Credit Corp Ltd
151-London Silk & Woollens Ltd
153-Singer Co of Canada
163-Beneficial Finance Co of Canada
163-167-Stag Men's Shop Ltd

1975

Project Number: 46995-100
Site Address: Brantford, Ontario

169-Pacific Finance Credit Ltd
-Trans American Realty Ltd
-Pacific Finance Acceptance Co Ltd
171-Accounting Office
-Bank of Nova Scotia
173-Woolworth F W Co Ltd
193-Odin Stores
197-Simpson-Sears Ltd
201-Keighley's Credit Jewellers Ltd
203-Parsons Radio & Electric Co Ltd
205-The Colour Shoppe Ltd
209-ABC Taxi
211-Sterling Outfitters
225-Paul's Furniture & Sound
233-Cameo Modella Styles Ltd
-Evangel of Canada
-District Trust Co
-Niagara Finance Co Ltd
-Niagara Realty Ltd
-Industrial Acceptance Corp Ltd
-OAS Personnel
-Greenland Seeds
-Intl Business of Machines
-Northern Development of Brantford

1975

Project Number: 46995-100
Site Address: Brantford, Ontario

- Metropolitan Life Insurance Co
- United Auto Aerospace & Agricultural Implement Workers of America
- Engineering Office
- 251-Carson R O Sales
- Beck & Jones Printing Services
- Brant Work Activity & Recreation Project
- ** -City Taxi
- 267-269-Bus Terminal
- Canada Coach Lines Ltd
- Greyhound Lines
- Burley Coach Lines
- Hi-Light Tours Ltd
- 271-273-Hooper's Restaurant
- 275-Hooper's Banquet Room
- 279-Gervan R M Realities Ltd
- 281-Pioneer Service Station & Car Wash
- First Pioneer Developments
- 303-Speedy Auto Glass Ltd
- 313-Independent Order of Foresters Temple
- 315-Union Gas Ltd
- 323-United Rent-Alls
- Brantford Rent-All Centre
- 331-La Bella Donna Hairstyling
- 341-Purvis Sunoco Service Station

1975

Project Number: 46995-100
 Site Address: Brantford, Ontario

	<p>-Snelgrove Nu-Drive Ltd</p> <p>347-Northway Mercury Sales Ltd</p> <p>353-361-Artisan Building Centre Ltd</p> <p>-Brant United Floorcraft Ltd</p> <p>363-Bargain Centre</p> <p>365-The Carpet Barn</p> <p>367-Sewing Unlimited</p>
Colborne Street West (1-10)	-No Listings Within Radius
Dalhousie Street (1-250)	<p>-All Residential</p> <p>14-Fre-Della Beauty Lounge</p> <p>-Brant School of Hairdressing</p> <p>18-Parking Lot</p> <p>20-Alpine Public House</p> <p>28-Hutchings W R Ltd</p> <p>30-32-Lough's Drug Store Ltd</p> <p>36-Mr Tony Men's Hair Stylists</p> <p>38-Brant Art Shoe</p> <p>40-Mike's Camera Shop</p> <p>-Shaver Shops</p> <p>-City Taxi</p> <p>42-Lyla's Beauty Studio</p> <p>-Right-On</p>

1975

Project Number: 46995-100
Site Address: Brantford, Ontario

- 44-48-Graham Bell Hotel
- 50-Bunnell Hitchon Ltd
- 50-54-Canadian Imperial Bank of Commerce
- Barnes Security Service Ltd
- Stratford John G Enterprises Ltd
- Underwriters Adjustment Bureau Ltd
- Imperial Life Assurance Co of Canada
- 58-Unemployment Insurance Canada
- Det of Public Works Canada
- Canada Post Office
- Postmaster's Office
- Canada P O Delivery Inquiries
- Dept of Indian Affairs
- Dept of National Revenue Customs & Excise
- Canada Manpower Centre for Students
- Canada P O Examination
- Canada Pension Plan
- Canadian Forces Recruiting Centre
- Veterans Land Administration
- Brantford Housing Authority
- Agriculture Canada
- Brant County Emergency Measures Organization
- 76-Art's Place
- 76-86-Temple Building

1975

Project Number: 46995-100
Site Address: Brantford, Ontario

- Baker R W Tax & Bookkeeping Service
- Harris Title Grossman & Co
- SIS Protection
- Safety Kleen Canada Ltd
- Ward G H & Partners
- Accounting Office
- Dental Office
- 78-Hay Stationery Ltd
- 82-Dymond's Drug Ltd
- 84-Fabric Fair
- 86-Tops Restaurant
- 88-Waddington Charlie & Son Jeweller
- 88-90-Capitol Theatre
- 92-94-Ludlow's Shoe Store Ltd
- 96-98-Ludlow's Men's Wear
- 100-Dempsters Ltd
- ** -Canadian Imperial Bank of Commerce
- 112-TD Bank
- 114-Crown Trust Co
- 118-The Kandy & Kard Shop
- 120-Schlemmer Hearing Aid Service
- 124-Black Arn Shoes
- 126-Bob's Tobacco & Magazine Depot
- 128-OK Shoe Store

1975

Project Number: 46995-100
Site Address: Brantford, Ontario

130-Dairy Towne Inc
132-Big Brothers of Brantford & District
-Birthright of Brantford
-Tutela Properties
-Gratto Harold S Agency Insurance
-Boy Scouts of Canada
138-Province of Ontario Savings Office
148-Miller Miller & Hospodar
150-Frank A Andrew Realtor
150-152-Canadian Pittsburgh Industries
154-Credit Bureau of Brantford Ltd
-The Credit Exchange
**-Central Parking
172-Harvey Building
-Mutual Life Assurance Co of Canada
-Associates Realty Credit Ltd
-Associates Financial Services Ltd
-Hart & Parkhill
180-Castelli Bakery
182-Harry's Custom Tailoring
184-The Coffee Cup
-Rawleigh Distributors
188-McKerlie-Millen
196-Firestone Stores

1975

Project Number: 46995-100
Site Address: Brantford, Ontario

208-Art & Sign Studio
212-Mike Dubecki Homes Ltd
220-House of Chesterfields

13-Mister Transmission
15-Brantford Speed & Customs Enterprises
23-Weston George Ltd
27-Scott's Chicken Villa
33-City Parking Lot
37-39-Parking Lot
41-49-Expositor Parking Lot
53-The Brantford Expositor
55-The Rebel
-Intl Giftware
59-Style Centre Men's Wear Brantford Ltd
61-Shultis P A & Co Realty & Insurance Inc
63-Angelo's Restaurant
65-Flair Hair Fashions
67-City Parking Enforcement Office
-City of Brantford Public Washrooms
**-City Parking Lot
89-Beauty of India
91-B G Submarine & Pizza
95-Brunswick Billiards

1975

Project Number: 46995-100
 Site Address: Brantford, Ontario

	<p>-Pauwels Travel Bureau</p> <p>-The Brass Monkey</p> <p>99-Squire's Court Tavern</p> <p>135-143-Parking Lot</p> <p>147-Maple Leaf Fish & Chips Restaurant</p> <p>149-The Wine Gallery Ltd</p> <p>-Southern Vineyards of North America Ltd</p> <p>159-Goodwill Electric Supplies Ltd</p> <p>169-C & R Carpet Sales Ltd</p> <p>173-Parking Lot</p> <p>179-Hurley Printing Co Ltd</p> <p>187-Salvation Army Men's Social Service</p> <p>-Salvation Army Family Thrift Store</p> <p>211-Szecskas Studio, photos</p> <p>213-215-Parking Lot</p>
--	--

--	--

<p>Darling Street (1-201 Odd)</p>	<p>-All Residential</p> <p>15-Mahood G C Insurance Agency Ltd</p> <p>25-Vogue Hair Fashions</p> <p>27-Green Earth Natural Foods & Hand Crafts</p> <p>** -YMCA</p> <p>** -Federal Building</p> <p>45-Canada Manpower Centre Dept of Manpower & Immigration</p> <p>-Immigration Bureau of Dept of Manpower & Immigration</p>
-----------------------------------	--

1975

Project Number: 46995-100
 Site Address: Brantford, Ontario

	63-Brantford Laundry 85-Bank of Montreal Chambers -Pollution Probe of Brantford 95-Zion United Church -Zion United Church Sunday School 103-Wyatt Purcell Will & Stillman 109-111-Lefebvre Lefebvre & Zaltz 113-Brantco Insurance Service Ltd -Brantax Management Services Canada Ltd -Ralo Developments Ltd 121-Boys' Club of Brantford -Rotary Club of Brantford 141-McKerlie Automotive Customer Parking Lot
East Avenue (6-46 Even)	16-Multi Tenant Residential 22-Residential (1 Tenant) 46-Multi Tenant Residential
Echo Street (All)	-Not Built On
George Street (1-60)	5-Central Barber Shop 7-Hankinson Seeds 9-Misner John L Fish Market 11-Cadet Cleaners

1975

Project Number: 46995-100
Site Address: Brantford, Ontario

- Ontario Hydro
- Canadian Textile & Chemical Union
- Confederation of Canadian Unions
- 13-Accident Appraisal Service
- Morden & Helwig Ltd
- Burtol Cleaners
- 15-The Wool Centre
- 19-Hawthorne Sporting Goods
- 21-McKay Elgin Travel Service Ltd
- 23-Krakus Meat Products
- 25-Fotomat Canada Ltd
- 41-Holstein-Friesian Assn of Canada
- 49-Bryant S Davison Realtor
- 51-Big Top Hobby Shop
- 53-Cooper TV Service
- Modern Rentals
- Brantford Bison Football Assn
- Ramsay Design
- Brunswick Hockey Club
- 55-Westbrook Maurice Insurance
- 59-Rooming House

- 40-Croft's Gallery
- 42-Burgess Graham Securities Ltd

1975

Project Number: 46995-100
 Site Address: Brantford, Ontario

	<p>44-Brantford French Club</p> <p>-West H W Ontario Land Surveyor</p> <p>46-The Clothes Closet</p> <p>48-Ismindy J G Real Estate</p>
Icomm Drive (1-20)	-Street Not Listed
King Street (1-40)	<p>-All Residential</p> <p>1-Bell Cabs Ltd</p> <p>5-Little Joe Barber Shop</p> <p>9-Beltone Hearing Service</p> <p>-Andy's Watch Shop</p> <p>21-Sub Tub Restaurant</p> <p>23-White Horse Plaza Ltd</p> <p>-White Horse Bowling Lanes</p> <p>-White Horse Inns Brantford Ltd</p> <p>-Wendy's of Ontario Inc</p> <p>-Wilson A Fletcher Holdings Ltd</p> <p>-Oliver I D Holding Ltd</p> <p>-Barker Callander & Lundie</p> <p>25-Read-McVicar Ltd</p> <p>29-Kelly Cleaners</p> <p>31-Optometry Office</p> <p>33-The Empire Gift Shop</p>

1975

Project Number: 46995-100
 Site Address: Brantford, Ontario

	<p>35-Hunt Al Barber Shop</p> <p>37-The Uniform Shoppe</p> <p>10-United Automobile Workers-Canada Labour Congress</p> <p>18-Parking Lot</p> <p>30-Kahn Optical Co Ltd</p> <p>-King Dental Centre</p> <p>-Prudential Insurance Co of America</p> <p>-Croth L S & Co Ltd</p> <p>-Great West Life Assurance Co</p> <p>-Law Office</p> <p>-Equifax Inc</p> <p>-J H F Gas & Oil Exploration Co Ltd</p>
<p>Market Street (1-60)</p>	<p>37-Toronto Dominion Bank Building</p> <p>39-43-Lockington Sports Ltd Retail</p> <p>45-Martin's Pet Mart</p> <p>47-Parking Lot</p> <p>57-BMO</p> <p>2-Super Discount Drugs</p> <p>4-Laura Secord Candy Shop Ltd</p> <p>6-Foster's Jewellers</p> <p>8-White Bakery Ltd</p>

1975

Project Number: 46995-100
 Site Address: Brantford, Ontario

	10-Pure Food Meat Market 12-Public Utilities Commission Transportation Dept 14-Walters Credit Jewellers Ltd 20-22-Agnew-Surpass Shoe Stores Inc 24-Canadian Woman 26-Andrews Jewellers Ltd 28-Fidelity Mortgage & Savings Corp 32-Royal Bank of Canada 34-Canadian Imperial Bank of Commerce -First Small Claims Court 40-Macdonald Binkley McIntosh & Daboll -Canadian Acceptance Corp Ltd -Canadian Acceptance Co -Canadian Acceptance Corp Realty Ltd 42-Moffat's Smoke Shop & Soda Bar 44-Sherwin Williams Co of Canada Ltd 46-Pitfield MacKay Ross & Co Ltd 50-Odeon Theatres 58-Dominion Stores Ltd
Park Avenue (156-198 Even)	-All Residential 186-Anaesthesia Services
Prince Crescent (All)	-Not Built On

1975	
Project Number: 46995-100	
Site Address: Brantford, Ontario	
Queen Street (1-41)	9-Brantford Regional Real Estate Assn Inc 11-Hollywood Ladies' Wear -Cornerstone Christian Church & Outreach Centre 13-Boyce's Stationery & Office Supplies 15-The Cupboard 40-Young Men's-Young Women's Christian Assn
Water Street (All)	20-Parking 50-Kreiger's Ray Discount Warehouse 54-Old Country Furniture 70-72-Athena Restaurant 74-Adams Furniture Co 76-78-Dominion House Furnishing Co Ltd 78-Parking 124-Vic's Office Supplies 134-The Right House **-Singer Co of Canada 152-Freely Hardware
West Street (1-11)	11-Jelco Sales Co 10-Residential (1 Tenant)

1975	
Project Number: 46995-100 Site Address: Brantford, Ontario	
Wharfe Street (All)	**-Woolworths **-Liberal Headquarters **-Simpsons-Sears **-Gage Paint Shop 30-32-Watkins Wholesale & Smallwares Ltd **-Parking Lot **-Hooper's Restaurant **-Parking Lot 35-Central Service Garage **-Harold & Goetz Ltd 65-Freddy's Service Station 69-Brantford Tire Exchange Ltd

1970	
Project Number: 46995-100 Site Address: Brantford, Ontario	
Site Listing:	-No Civic Address
Adjacent Properties:	
Alfred Street (75-119)	-All Residential 91-Ken's Radio & Music 97-Top Hat Cleaners 113-Private Garages

1970	
Project Number: 46995-100	
Site Address: Brantford, Ontario	
Bain Street (All)	-Not Built On
Brant Avenue (1-45)	-All Residential 6-20-The Armouries 30-McCleister Funeral Home 42-Dental Office
Bridge Street (1-35)	27-31-Brantford Paper Box Co Ltd
Charlotte Street (1-34)	-All Residential 21-Harvey P J Realities Ltd **-Harvey P J Realities Parking Lot 25-Brant Senior Citizens Day Centre 26-Cooke William T Ltd -Motor License Issuer
Clarence Street (1-40)	5-Kilcollins & Budd Co 7-Standard Shoe Repair -Residential (1 Tenant) 11-Baker Auto Electric Brantford Ltd 17-PUC Lot 25-Firestone Store

1970

Project Number: 46995-100
 Site Address: Brantford, Ontario

	18-Harper Machine Co
Clarence Street South (1000-1080)	-Street Not Listed
Colborne Street (East) (1-370)	<p>-All Residential</p> <p>16-18-Prince Edward Hotel</p> <p>16-Prince Edward Coffee Shop</p> <p>30-38-Weston G Ltd</p> <p>40-44-Sherman's Canadian Auto Accessories Co Ltd</p> <p>46-Bennett & Wright Contactors</p> <p>-Bennett & Wright Ltd</p> <p>48-Savoy Billiards</p> <p>50-Shermans Annex</p> <p>-Toys Unlimited</p> <p>60-Wally's Roost</p> <p>64-Mannen C A Appliances</p> <p>66-Mark's Men's & Boy's Wear</p> <p>68-Ideal Furniture Co Ltd</p> <p>70-Paris Ladies' Shoppe Brantford Ltd</p> <p>72-Leader Fur Co Ltd</p> <p>74-76-Duncan's</p> <p>78-Nyman's Ladies Wear Ltd</p> <p>80-Optometry Office</p>

1970

Project Number: 46995-100

Site Address: Brantford, Ontario

82-Christian Light Book Store
84-Canada Paint Co Ltd
86-Young J H & Sons Ltd
88-Diana's For Fashion Ladies'
-ABS Ambassador Enterprises
100-Walker's
108-TD Bank
110-Brant Men's Wear Ltd
114-Valu Fair Mart
118-Household Finance Corp of Canada
120-Aragon Restaurant
122-Fiske Leather Goods
124-Reitman's (Ontario) Ltd
136-Zeller's Ltd
142-144-Grafton's Ltd
146-La Vogue Frenchroom Shoes Ltd
-Citizen's Finance Co Ltd
148-McDeromtt's Discount Stores
150-Steak & Sandwich Shop
154-Stedman's Bookstore Ltd
156-Eaton's of Canada Store & Mail Order
158-Belinda Fashion Shoes
-Rizzo & Rizzo Shoes Ltd
160-Tamblyn G Ltd

1970

Project Number: 46995-100

Site Address: Brantford, Ontario

162-Alexanian & Sons Ltd
166-Agnew-Surpass Shoe Stores Ltd
170-Super Discount Drugs
**-Parking Lot
218-Burtol Cleaners
220-Brantique Gift Shop
224-Hotel Kerby
-Hotel Kerby Coffee Shop
230-Brant Textile Salesroom
234-Hotel Kerby Barber Shop
236-Lawrence & Edward Hair Stylists
240-Hewings Lorne Garage
254-256-Dominion Window & Floor Service Ltd
258-Dominion Janitor Supply
260-Dominion Janitor Supply
264-Dino's Custom Tailors
270-Iezzi & Iezzi Ltd
274-Canadian Tire Corp Associate Store
284-Canadian Tire Gas Bar
298-The Sweet Shop
300-Bell City Driving School
-National Auto League
304-Beautyland
308-College Fruits & Groceries

1970

Project Number: 46995-100

Site Address: Brantford, Ontario

310-Talk of the Town
312-College Meat Market
-Wig Warehouse
314-Peacemaker Business Machines & Systems
318-Elegant Furnishings
320-Brant Office Services
324-College Shoe Rebuilders
-College Ice Skate Exchange
326-Intl Woodworkers of America Local 2-233
328-Northway Mercury Used Car Lot
342-Kuzma Groceteria
344-Wagon Wheel Confectionery
346-348-Ken's Radio & Music Ltd
350-Speedy Muffler King
360-Colborne Street United Church
368-Brantford Municipal Employees Credit Union Ltd

17-Hollywood Barber Shop
21-First Class Shoe Repair
23-Carlyle Art & Craft Supply
29-Troy Adams Academy of Dancing
31-Smyth John Mfg Co
-Ontario Paving Co
33-Jean Paul House of Style

1970

Project Number: 46995-100

Site Address: Brantford, Ontario

35-39-Midtown Home Appliances
41-Lipovitch Ladies' Wear
43-Stadwick's Industries Ltd
45-The Textile Mart
47-Brenda Mae's Beauty Salon
53-Globe & Mail
-Holiday Cleaners
55-Budget Beauty Salon
59-Maich Refrigeration & Appliances Ltd
61-Maich's Used Appliances
63-Brantford Travel Centre
67-Old Country Turn
71-Mayfair Ladies' Wear
73-Optometry Office
75-Athena Restaurant
77-Flood Harvey E Ltd
81-Fashion Ladies' Wear
83-85-Adams Furniture Co Ltd
87-89-Dominion House Furnishing Co Ltd
93-Pet Stock Supply Co
95-Debra's Frocks
97-Bryden's Jewellers Ltd
99-Needlecraft Children's Wear
101-Graham's Flowers

1970

Project Number: 46995-100

Site Address: Brantford, Ontario

103-Prep Shoppe
-Pierre's Beauty Salon
-Sherwood Photography
105-Farmer's Tag Shoppe
107-The Card Court
109-Upstairs Art Gallery
111-London Winery Ltd
113-Avco Financial Services
-Electrolysis Beauty Studio
-Del's Barber Shop
-Brant Figure Skating Club
115-117-House of Wong
117-Foto-Rack Cameras
119-The Sandpiper
121-The Flower Shoppe
123-Cairns Gift Shop
125-General Electronics
127-Ackers Fred Ltd
129-La Bella Donna Beauty Salon
-Judy Welch Schools of Modelling & Charm
131-Guy's Shoe Shine
133-Grand Billiard Parlour
135-Reward Shoe Stores
137-Empire Wallpaper & Paint Ltd

1970

Project Number: 46995-100
Site Address: Brantford, Ontario

139-Lincoln Shoes Ltd
141-Brant Men's Wear Ltd
143-147-The Right House Ltd
149-Trans Canada Credit Corp Ltd
-Traders Group Ltd
151-London Silk & Woollens Ltd
153-Singer Co of Canada
155-159-Hotel Belmont
-Hotel Belmont Coffee Shop
163-Beneficial Finance Co of Canada
163-167-Quinlan's
169-Pacific Finance Credit Ltd
-Pacific Finance Acceptance Co Ltd
171-Bank of Nova Scotia
173-183-Woolworth F W Co Ltd
193-Vic's Office Supplies Ltd
197-Simpson-Sears Ltd
-Allstate Insurance
201-Keighley's Credit Jewellers
203-Parsons Radio & Electric Co Ltd
205-Gage's Decorating Centre
209-The Clothes Closet
211-Sterling Outfitters
233-Multi Tenant Office

1970

Project Number: 46995-100
 Site Address: Brantford, Ontario

251-253-National Grocers
 **-City Taxi
 267-269-Bus Terminal
 -Canada Coach Lines Ltd
 -Greyhound Lines
 -Burley Coach Lines
 271-273-Hooper's Restaurant
 275-Brantford Transmission Service
 279-Gervan R M Realtor
 281-Pioneer Service Station & Car Wash
 303-Speedy Auto Glass Ltd
 313-Hylander Restaurant's Ltd
 315-Union Gas Ltd
 323-United Rent-Alls
 -Brantford Rent-All Centre
 341-Puvis Sunoco Service Station
 -Snelgrove Nu-Drive Ltd
 347-Northway Mercury Sales Ltd
 351-Artisan Building Centre
 353-361-Artisan Building Centre Ltd
 355-Brant United Floorcraft Ltd
 367-Sewing Unlimited

Colborne Street West (1-10)

-No Listings Within Radius

1970

Project Number: 46995-100

Site Address: Brantford, Ontario

Dalhousie Street (1-250)

-All Residential

14-Brant School of Hairdressing

18-Parking Lot

20-Alpine House

28-Hutchings W R Texaco Station

30-32-Lough's Drug Store Ltd

36-Mr Tony Men's Hair Stylists

38-Brant Art Shoe

40-Brantford Laundry Ltd

-Shaver Shops Ltd

-City Taxi

42-Lyla's Beauty Studio

44-48-Graham Bell Hotel

50-Bunnell Hitchon Ltd

50-54-Canadian Imperial Bank of Commerce

-North American Life Assurance Co

-Imperial Life Assurance Co of Canada

-Insurance Office

-Underwriters Adjustment Bureau Ltd

-Dominion Securities Corp Ltd

58-Post Office

-Postmaster's Office

-Dept of National Revenue

1970

Project Number: 46995-100
Site Address: Brantford, Ontario

- Veterans Land Administration
- Canada Pension Plan
- Canadian Forces Recruiting Centre
- Unemployment Insurance Commission
- Immigration Branch of Dept of Manpower & Immigration
- Brantford Housing Authority
- Canada Agriculture Health of Animals
- Brant County Emergency Measures Organization
- Can Dept of Public Works
- 76-Sherman's Merchandise Sales Co
- 76-86-Temple Building
- Baker R W Tax & Bookkeeping Service
- Harris Title Grossman & Co
- Imperial Oil Ltd
- Waters, Savage, Horne & Ronson
- La Scala Hair Stylist
- Alexandra Dental Office
- 78-Hay Stationery Ltd
- 82-Dymond's Drug Ltd
- 84-Fabric Fair
- 86-Tops Restaurant
- 88-Waddington, Charlie & Son
- 88-90-Capitol Theatre
- 92-94-Ludlow's Shoe Store Ltd

1970

Project Number: 46995-100

Site Address: Brantford, Ontario

96-98-Ludlow's Clothing Store Ltd
100-Dempsters Ltd, furs
*-Canadian Imperial Bank of Commerce
112-TD Bank
114-Crown Trust Co
116-Colonial Restaurant
120-Optometry Office
124-Black Arn Shoes
126-Bob's Tobacco & Magazine Depot
128-OK Shoe Store
130-Buehler Bros Ltd
132-Ontario Society of Radiological Technicians
-Stratford Enterprises Ltd
-Ramsay Design Art & Sign
-Insurance Office
-Slaght & Fowler
-Boy Scouts of Canada
136-Ontario Conservatory of Music
138-Province of Ontario Savings Office
-Burgess, Graham Securities
148-Miller & Miller
150-Frank A Andrew Realtor
150-152-Canadian Pittsburgh Industries Ltd
154-The Credit Bureau Ltd

1970

Project Number: 46995-100
Site Address: Brantford, Ontario

-The Credit Exchange
**-Central Parking
162-Crockett's Beauty Shoppe
172-Mutual Life Assurance Co of Can
-Associates Realty Credit Ltd
-Associates Finance Co Ltd
-Co-Operators Insurance Assn of Guelph
-Ontario Credit Union League Ltd
182-Harry's Custom Tailoring
184-The Coffee Cup
-Watkins Prod
188-McKerlie Automotive Ltd
196-Firestone Stores
208-Art & Sign Studio
212-Dubecki Building Contractors

13-Mister Transmission
23-Weston George Ltd
33-City Parking Lot
37-39-Parking Lot
41-49-City Parking Lot
53-The Expositor
-Preston & Sons Ltd
55-Priceguard Ltd

1970

Project Number: 46995-100

Site Address: Brantford, Ontario

59-Mademoiselle
61-Shultis P A & Co Realty & Insurance Inc
63-Angelo's Restaurant
65-Flair Hair Fashions
67-City Parking Enforcement Office
**-City Parking Lot
89-Block H & R Ltd
91-Imperial Systems of Baking
95-Brunswick Billiards
-Fem Electronics
-Pauwels Travel Bureau
97-99-Strand House
135-143-Parking Lot
145-Law Office
147-Maple Leaf Fish & Chips Restaurant
149-Ellis Color Centre
153-Insurance Office
159-Kett Motors Ltd
169-Heinbuck Bob Used Furniture & Trkg
171-Expo Auto Painting
173-Parking Lot
175-Parking Lot
179-Hurley Printing Co Ltd
181-183-Canadian Tire Associate Store

1970

Project Number: 46995-100
 Site Address: Brantford, Ontario

	<p>185-Salvation Army Men's Social Service</p> <p>187-Salvation Army Family Thrift Store</p> <p>211-Szecskas Studio, photos</p>
<p>Darling Street (1-201 Odd)</p>	<p>-All Residential</p> <p>15-Law Office</p> <p>25-Vogue Hair Fashions</p> <p>27-Red Wing Variety</p> <p>** -YMCA</p> <p>** -Federal Building</p> <p>45-Canada Manpower Centre of Indian Affairs & Northern Development Indian-Eskimo</p> <p>51-Headquarters Operation Placement</p> <p>63-Brantford Laundry Ltd</p> <p>85-Bank of Montreal Chambers</p> <p>-Sun Life Assurance Co</p> <p>95-Zion United Church</p> <p>-Zion United Church Sunday School</p> <p>103-Wyatt Purcell & Duce</p> <p>1007-Cooper Chiro Centre</p> <p>109-Lefebvre Lefebvre & Zaltz</p> <p>113-Legal Aid Plan</p> <p>-Pitney-Bowes of Canada Ltd</p> <p>-Avenue Optical Co</p> <p>-Brantco Insurance Service Agency Ltd</p>

1970

Project Number: 46995-100
 Site Address: Brantford, Ontario

	<ul style="list-style-type: none"> -Northover Jack Show Card Service 121-IOOF Temple -Gore Lodge No 34 -Harmony Lodge No 115 -United Commercial Travellers of American Assn -Church of Jesus Christ of Latter Day Saints -Zuhana Rebecca Lodge -AMOS Oddfellows Lodge -Corp Lodge Canada Order of Foresters -Adonis Sanctorum -Centennial Rebekah -Crystal Orange Lodge -Unity White Shrine of Jerusalem -Brant Chapter Order of Eastern Star 141-McKerlie Automotive Customer Parking Lot
East Avenue (6-46 Even)	-All Residential
Echo Street (All)	-Not Built On
George Street (1-60)	<ul style="list-style-type: none"> 5-Cummings Button Co 7-Hankinson Seeds 9-Silverstein Foods Ltd 11-Central Barber Shop

1970

Project Number: 46995-100
 Site Address: Brantford, Ontario

	<ul style="list-style-type: none"> -Ontario Hydro -Canadian Textile & Chemical Union -Council of Canadian Unions 13-Morden & Helwig Ltd -Realty & Insurance Office 15-The Wool Centre 19-Hawthorne Sporting Goods 21-Elgin McKay Travel Service Ltd 41-47-Holstein-Friesian Assn of Canada 49-Graham Bush Ltd 51-Big Top Hobby Shop 53-Cooper TV Service -Football Assn -Westbrook Insurance 55-Westbrook Insurance 59-Realty Office 40-Crafts Gallery 44-Brantford French Club -West H W Ontario Land Surveyor 46-Realty Office 48-Realty Office
Icomm Drive (1-20)	-Street Not Listed

1970

Project Number: 46995-100

Site Address: Brantford, Ontario

King Street (1-40)

-All Residential

1-3-Bell Cabs Ltd

5-Little Joe Barber Shop

9-Beltone Hearing Service

-Andy's Watch Shop

21-Fre-Della Beauty Lounge

23-Accu Data Ltd

25-Read-McVicar Ltd

29-Red Wing Variety

31-Brant Cleaners & Tailors

33-The Empire Gift Shop

35-Hunt Al Barber Shop

37-The Uniform Shoppe

10-UAW-CLC Local 397

18-Parking Lot

28-Kahn Optical Co Ltd

30-King Dental Centre

-Prudential Insurance Co of America

-Croth L S & Co Ltd

-Loudon Bakery

-Great West Life Assurance Co

36-Dorsey Walter Insurance Agency

1970

Project Number: 46995-100

Site Address: Brantford, Ontario

Market Street (1-60)

37-Toronto Dominion Bank Building

39-Lockington Sports Shop

43-Berke B Ltd

57-BMO

2-Super Discount Drugs

4-Laura Secord Candy Shop Ltd

6-Foster's Jewellers

8-White Bakery Ltd

10-Pure Food Meat Market

-Residential (1 Tenant)

12-Public Utilities Commission Transportation Dept

-Residential (1 Tenant)

14-Walters Credit Jewellers Ltd

20-22-Agnew-Surpass Shoe Stores Inc

24-Tapscott Drug Store

28-Fidelity Mortgage & Savings Corp

30-32-Royal Bank of Canada

34-Canadian Imperial Bank of Commerce

-Canadian Imperial Bank of Commerce First Div Court

-Mahood G C Insurance Agency

40-Macdonald Brown Binkley McIntosh & Daboll

-Canadian Acceptance Corp Ltd

1970

Project Number: 46995-100
 Site Address: Brantford, Ontario

	<ul style="list-style-type: none"> -Canadian Acceptance Co -Canadian Acceptance Corp Realty Ltd 42-Moffat's Smoke Shop & Soda Bar 44-Sherwin Williams Branch 46-Pitfield MacKay Ross & Co Ltd 50-Odeon Theatres 58-Dominion Stores Ltd
Park Avenue (156-198 Even)	<ul style="list-style-type: none"> -All Residential 186-Anaesthesia Services
Prince Crescent (All)	-Street Not Listed
Queen Street (1-41)	<ul style="list-style-type: none"> 9-Brantford Realtors Assn -Banwell D W Ltd 11-Hollywood Ladies' Wear -Feather Sports Wear Ltd -Kempo-Tai Karate Kung-Fu Assn -All Canadian Group Distributors Ltd 13-Photo & Sound Studio 2-8-Walker's Dept Store 40-YM-YWCA

1970

Project Number: 46995-100
 Site Address: Brantford, Ontario

Water Street (All)

2-Smyth Mfg Co
 54-Old Country Furniture
 70-72-Athena Restaurant
 74-Adams Furniture Co
 76-78-Dominion House Furnishing Co Ltd
 78-Warehouse
 122-Reward Shoe Store
 128-The Right House
 ** -London Silk Woolens
 ** -Singer Sewing Machine
 146-Belmont Hotel
 148-Porteous Arnold Used Furniture & Antiques
 152-Feely Hardware

West Street (1-11)

11-Jelco Sales Co
 10-Residential (1 Tenant)

Wharfe Street (All)

** -Woolworths
 18-Woolworths Parking Lot
 ** -Georges Shoe Store
 ** -Simpsons-Sears
 ** -Gage Paint Shop
 ** -Parsons Electric

1970	
Project Number: 46995-100 Site Address: Brantford, Ontario	
	** -Gage Paint Shop 30-32-Watkins Wholesale & Smallwares Ltd ** -Parking Lot ** -National Grocery ** -Brantford Transmission ** -Parking Lot 35-Central Service Garage 65-Freddy's Service Station ** -Harold & Goetz Ltd 69-Brantford Tire Exchange Ltd

1965	
Project Number: 46995-100 Site Address: Brantford, Ontario	
Site Listing:	-No Civic Address
Adjacent Properties:	
Alfred Street (75-119)	-All Residential 91-Ken's Radio & Music 97-Top Hat Cleaners 113-Private Garages
Bain Street (All)	-Not Built On

1965

Project Number: 46995-100
 Site Address: Brantford, Ontario

Brant Avenue (1-45)	<p>-All Residential</p> <p>6-20-The Armouries</p> <p>30-McCleister Funeral Home</p> <p>42-Dental Office</p>
Bridge Street (1-35)	<p>27-31-Brantford Paper Box Co Ltd</p> <p>30-Storage</p> <p>34-Brantford Telephone Answering Service</p> <p>-Hilton Insurance Agencies</p>
Charlotte Street (1-34)	<p>-All Residential</p> <p>21-Harvey P J Realities Ltd</p> <p>25-Evangel Pentecostal Church</p> <p>26-Cooke William T Ltd</p> <p>-Motor License Issuer</p>
Clarence Street (1-40)	<p>7-Standard Shoe Repair</p> <p>-Residential (1 Tenant)</p> <p>11-Baker Auto Electric Carburetor Service</p> <p>17-Dingwall Car Lot</p> <p>25-Cowan James & Co Ltd</p>

1965	
Project Number: 46995-100 Site Address: Brantford, Ontario	
	18-Harper Machine Co 20-Johnson & Cook Electric
Clarence Street South (1000-1080)	-Street Not Listed
Colborne Street (East) (1-370)	-All Residential 16-18-Prince Edward Hotel 18-Prince Edward Coffee Shop 20-Brant County Sheltered Workshop 30-38-Weston George Ltd 40-44-Canadian Auto Accessories Co 46-Bennett & Wright Contactors -Bennett & Wright Ltd 48-Savoy Billiards -Casual Custom Knit Wear 50-Shermans Annex 60-Wally's Roost 66-Mark's Men's & Boy's Wear 68-Ideal Furniture Co Ltd 70-La Mode Hair Creations -Paris Ladies' Shoppe Brantford Ltd 72-Leader Fur Co Ltd 74-76-Duncan's 78-Nyman's Ladies Wear Ltd

1965

Project Number: 46995-100

Site Address: Brantford, Ontario

80-Tait-Quatermain Co Ltd

-Optometry Office

82-Debra's Frocks

84-Canada Paint Co Ltd

86-Young J H & Sons Ltd

88-Diana's

-Trans Canada Credit Corp Ltd

90-106-Eaton T Co Ltd

108-TD Bank

110-Tip Top Tailors Ltd

112-House of Warren Ltd

116-118-Bata Shoe Store

120-Town & Country Inn

122-Fiske Leather Goods

124-Reitman's (Ontario) Ltd

130-Aragon Restaurant

136-Zeller's Ltd

142-144-Grafton's Ltd

146-Household Finance Corp

146-148-Metropolitan Stores of Canada Ltd

150-Steak & Sandwich Shop

152-Bryden's Jewellers Ltd

154-Stedman's Bookstore Ltd

156-158-Kresge S S Co

1965

Project Number: 46995-100

Site Address: Brantford, Ontario

160-Tamblyn G Ltd
162-Alexanian & Sons Ltd
166-Agnew-Surpass Shoe Stores Ltd
168-United Cigar Stores
170-Super Discount Drugs
**-Parking Lot
212-Luciani & Co
218-Burtol Cleaners
222-McKay Elgin Travel Service Ltd
224-Hotel Kerby
-Kerby Smoke Shop
-Hotel Kerby Coffee Shop
230-Brant Textile Sales Room
234-Hotel Kerby Barber Shop
234-Lawrence & Edward Hair Stylists
-Hotel Kerby Barber Shop
242-250-Kett's White Rose Service Station
256-Dominion Janitor Supply
-Dominion Window & Floor Service Ltd
258-Dumont Aluminum Ltd
270-Iezzi & Iezzi Ltd
274-Canadian Tire Corp
284-Canadian Tire Gas Bar
298-The Sweet Shop

1965

Project Number: 46995-100

Site Address: Brantford, Ontario

300-Canadian National Institute for the Blind
304-Beautyland
306-Brant Reproductions Ltd
308-College Fruits & Groceries
310-Talk of the Town
312-College Meat Market
-Salamander Shoe Store
318-Burroughes Furniture Co Ltd
320-Brant Office Services
324-College Shoe Rebuilders
-College Ice Skate Exchange
326-Brantford General Store
328-College Bowling
342-Kuzma Groceteria
344-Wagon Wheel Confectionery
346-Laundry
348-Ken's Radio & Music Ltd
360-Colborne Street United Church
368-Brantford Municipal Employees Credit Union

17-Hollywood Barber Shop
21-Underwood Ltd
23-Christian Light Book Store
31-Smyth John Mfg Co

1965

Project Number: 46995-100
Site Address: Brantford, Ontario

-Greenhalgh Dye Works Ltd
-Street Dye Works
33-Tony's Barber Shop & Hair Styling
35-39-Midtown Auto Parts & Home Appliances
41-Lipovitch Ladies' Wear
43-Stadwick's Ltd
47-Maragrets Beauty & Lingerie
49-Nan's Nursery
53-Pet Stock Supply
55-Budget Beauty Salon
57-Beautty Household Appliances
59-61-Maich Refrigeration & Appliances Ltd
61-Maich's Used Appliances
63-Henkle's Trade In Store
65-Brantford Refrigeration Service
71-On The Spot Catering
-Mayfair Ladies' Wear
75-Athena Restaurant
79-Peterson-Petri TV & Appliance Service
-Krieger Ray Ltd
81-Fashion Ladies' Wear
83-85-Kenkle Home Furniture Ltd
87-89-Dominion House Furnishing Co Ltd
93-Mutual Credit Jewellers

1965

Project Number: 46995-100

Site Address: Brantford, Ontario

95-Hatland
97-Ostrand's Jewellers
99-Needlecraft Children's Wear
101-Graham's Flowers
103-Prep Shoppe
-Pierre Beauty Salon
-Optometry Office
105-The Tog Shoppe
107-Canadian Pacific Telecommunications
111-London Winery Ltd
113-Electrolysis Beauty Studio
115-117-Olympia Restaurant
119-Autin Ab Ltd
121-The Flower Shoppe
123-Cairns Gift Shop
127-Ackers Fred Ltd
-Can Acceptance Corp Ltd
129-Read-McVicar Ltd
-Great-West Life Assurance Co
131-Wood Mary Co
133-Grand Billiard Parlour
135-Reward Shoe Stores
139-Lincoln Shoes (Canada) Ltd
141-Brant Men's Wear Ltd

1965

Project Number: 46995-100

Site Address: Brantford, Ontario

143-147-Right House Ltd
149-Meyers Studio
151-London Silk & Woollens Ltd
153-Singer Co of Canada
155-159-Hotel Belmont Ltd
-Hotel Belmont Coffee Shop
159-Elite Millinery
163-Stag Men's Shop Ltd
-Beneficial Finance Co of Canada
163-167-Quinan's Brantford Ltd
169-Pacific Finance Acceptance Co Ltd
-Pacific Finance Credit Ltd
171-Dental Office
-Bank of Nova Scotia
173-181-Woolworth F W Co Ltd
183-Paterspm Robert Co
-The Uniform Shoppe
-Citizens Finance Co Ltd
**-Parking Lot
193-George's Appliances & Furniture Ltd
197-199-Loblaw Groceries Ltd
203-Parsons Radio & Electric Co Ltd
205-207-Gage's Decorating Centre
209-Sandra's Ladies' Wear

1965

Project Number: 46995-100

Site Address: Brantford, Ontario

211-Sterling Outfitters
219-Service Station
225-Adam's Furniture Co Ltd
233-Modella Hair Stylists
-Demas Engineering Corp
-Industrial Acceptance Corp Ltd
-Niagara Finance Co Ltd
-Merit Insurance Co
-London Life Insurance Co
-Greenland Permanent Pastures
-United Investment Services Ltd
-Rotary Club
-Confederation Life Assurance
-Prudential Insurance Co of America
-Intl Freezer Leasing
-Highland Kitchens Ltd
-Metropolitan Life Insurance Co
-United Auto Aerospace & Agricultural Implement Workers of America
-Business Educators Assn of Canada
251-253-National Grocers Ltd
269-Canada Coach Lines Ltd
271-273-Hooper's Restaurant
279-Gervan R M Realtor
-United Rent Alls

1965

Project Number: 46995-100
 Site Address: Brantford, Ontario

	<p>281-City Ice Service</p> <p>299-Storage</p> <p>303-Freddy's Supertest Station</p> <p>313-Hylander Restaurant & Steak House</p> <p>315-Union Gas Ltd</p> <p>341-Service Station</p> <p>347-349-Smith C W Motors Ltd</p> <p>-Pontiac Sales & Service</p> <p>-Buick Sales & Service</p> <p>-Vauxhall Sales & Service</p> <p>-Acadian Sales & Service</p> <p>351-363-McHutchion John Bakery Ltd</p> <p>363-Smith E P Bakery Ltd</p> <p>367-Sewing Unlimited</p>
Colborne Street West (1-10)	-No Listings Within Radius
Dalhousie Street (1-250)	<p>-All Residential</p> <p>14-16-Beck George Ltd</p> <p>18-Parking Lot</p> <p>20-Alpine Public House</p> <p>28-Service Station</p> <p>30-32-Lough's Drug Store Ltd</p> <p>36-Yvonne Fur Stylist</p>

1965

Project Number: 46995-100
Site Address: Brantford, Ontario

- 38-Brant Art Shoe
- 40-Tufts G E Stationers Ltd
- 42-Town Shop
- Lyla's Beauty Studio
- 44-46-Graham Bell Hotel
- 48-Gay Nineties
- 50-Bunnell Hitchon Ltd
- North American Life Assurance Co
- Insurance Office
- Dominion Securities Corp Ltd
- Traders Finance Corp Ltd
- 50-54-Canadian Imperial Bank of Commerce
- 58-CNIB Refreshment Stand
- Post Office
- Dept of National Revenue
- Dept of Citizenship & Immigration
- Canadian Armed Forces
- Brantford Housing Authority
- Veterans Land Administration
- Dominion Dept of Agriculture
- Dominion Dept of Public Works
- Brant County Emergency Measures Organization
- 76-Sherman Merchandise Sales Co
- Brantford & District Civic Centre

1965

Project Number: 46995-100

Site Address: Brantford, Ontario

-Canadian Health & Accident Assurance Corp
-Excelsior Life Insurance
-Crown Cabs
-Accounting Office
78-Hay Stationery Ltd
80-Realty & Insurance Office
82-Dymond's Drug Ltd
84-Canadian National Telecommunication
-Canadian National Ticket Office
88-Optometry Office
88-90-Capitol Theatre
92-94-Ludlow's Shoe Store Ltd
96-98-Ludlow's Clothing Store Ltd
100-Dempster Ltd, furs
**-Canadian Imperial Bank of Commerce
112-TD Bank
114-Crown Trust Co
116-Colonial Restaurant
120-Optometry Office
122-Optometry Office
126-Fabric Fair
128-Brant Furriers
130-Buehler Bros Ltd
132-Commercial Chambers

1965

Project Number: 46995-100
Site Address: Brantford, Ontario

- Cockshutt Securities Ltd
- Farringdon Independent Church
- Brantford Bible Society
- Farringdon Burial Grounds
- Jane Laycock Children's Home
- Ontario Society of Radiological Technicians
- Insurance Office
- Accounting Office
- Slaght & Fowler
- Boy Scouts of Canada
- 134-Simpsons-Sears Ltd
- Allstate Insurance Co of Can
- 136-Province of Ontario Savings Office
- Ontario Conservatory of Music
- City Engineering Dept
- 138-Burgess Charles H & Co
- 144-Shriners Club
- 146-Insurance Office
- Douglas Seed Co
- 150-152-Canadian Pittsburgh Industries Ltd
- 154-The Credit Bureau Ltd
- The Credit Exchange
- Globe & Mail
- 162-Crockett's Beauty Shoppe

1965

Project Number: 46995-100
Site Address: Brantford, Ontario

172-Mutual Life Assurance Co of Can
-Associates Realty Credit Ltd
-Associates Finance Co Ltd
-Co-Operators Insurance Assn
180-Regal Motors Ltd
-Regal Machinery Ltd
182-Harry's Custom Tailoring
184-The Coffee Cup
-Watkins Prods
188-McKerlie Automotive Ltd
190-Star Studio
196-200-Dingwall Mercury Sales Ltd
208-Winnick's Garage
-Carl's Auto Body
248-Medical Office

13-15-Firestone Stores
23-Weston George Ltd
37-39-Brantford United Floorcraft Ltd
37-Bell Telephone Co
41-Royal Canadian Legion Telephone City Branch No 90
43-Empire Wallpaper & Paint Ltd
45-The Clothes Closet
47-The Rosery

1965

Project Number: 46995-100

Site Address: Brantford, Ontario

49-Stewart James bicycles
53-The Expositor
-Preston & Sons Ltd
55-The Hub
57-Sellar F S Ltd
59-Mademoiselle
61-Shultis P A & Co
63-Angelo's Restaurant
-Crang J H & Co
89-Maternity Shop
91-Imperial System of Baking
95-Brunswick Billiards
97-99-Strand Hotel
137-White Max Insurance
141-Varga & Frank Realtors
-Ideal Cleaners & Dyers
145-Law Office
-Burroughs Business Machine Ltd
147-Maple Leaf Fish & Chips
-Casson Bookbinding Service
153-Pauwels Travel Bureau
159-Kett Motors Ltd
163-Kett Motors Ltd
171-Kraska Garage

1965

Project Number: 46995-100
 Site Address: Brantford, Ontario

	<p>173-Parking Lot</p> <p>175-Ellis Colour Centre</p> <p>179-Hurley Printing Co Ltd</p> <p>181-183-Canadian Tire Associate Store</p> <p>185-Salvation Army Men's Social Service Centre & Family Thrift Store</p> <p>** -Dingwall Used Car & Parking Lot</p> <p>211-Szecskas Studio, photos</p>
<p>Darling Street (1-201 Odd)</p>	<p>-All Residential</p> <p>25-Vienna Electronics</p> <p>27-City Cab Co</p> <p>** -YWCA</p> <p>** -Post Office Building</p> <p>45-National Employment Service</p> <p>51-Unemployment Insurance Commission</p> <p>63-Brantford Laundry Ltd</p> <p>85-Bank of Montreal Chambers</p> <p>-Sun Life Assurance Co</p> <p>-Moore Business Forms</p> <p>-Mills Spence & Co Ltd</p> <p>-Milner Spence & Co</p> <p>95-Zion United Church</p> <p>-Zion United Church Sunday School</p> <p>103-Carlyle Art & Craft Supply</p>

1965

Project Number: 46995-100
 Site Address: Brantford, Ontario

	107-Cooper Clinic of Chiropractic 109-Lefebvre & Lefebvre -Separate School Inspector 113-Pitney-Bowes of Canada Ltd -Northover Jack Show Card Service -Grierson Co 121-IOOF Temple 141-McKerlie Automotive Customer Parking Lot
East Avenue (6-46 Even)	22-Residential (1 Tenant) 24-Residential (1 Tenant) 46-Multi Tenant Residential
Echo Street (All)	-Not Built On
George Street (1-60)	5-Cummings Button Shop 7-Douglas Seed Co 9-Silverstein Foods Ltd 11-Central Barber Shop -Scott M S Ltd 13-Morden & Helwig Ltd -Ontario Hydro -Realty & Insurance Office 15-The Wool Centre

1965

Project Number: 46995-100
 Site Address: Brantford, Ontario

- 19-Hawthorne Sporting Goods
- 21-Union Finance Co Ltd
- 23-Karek Food Specialties Co Ltd
- 25-Henderson's Scotch Bakery
- 29-OK Shoe Repair
- Residential (1 Tenant)
- 31-Brantford & Suburban Planning Board
- 33-Law Office
- 41-47-Holstein-Friesian Assn
- 49-Lyle & Raggys Sport Shop
- 51-Big Top Hobby Shop
- 53-Cooper-Forde TV Repairs
- Residential (1 Tenant)
- 59-Carlyle Art Craft Supply
- Realty Office
- 40-Crafts Gallery
- 42-Realty Office
- 44-Brantford Business & Professional Women's Club
- West H W Ontario Land Surveyor
- 46-Pennell Wyatt & Purcell
- 48-Intl Business Machines Ltd
- Law Office

1965	
Project Number: 46995-100 Site Address: Brantford, Ontario	
Icomm Drive (1-20)	-Street Not Listed
King Street (1-40)	-All Residential 1-Bell City Cabs 3-Beltone Hearing Service 7-Electrolux Ltd 21-Nancy's Beauty Salon 23-Brant School of Hairdressing -City Treasurers Office 25-Brantford Industrial Commission 29-Nearly New Shop 37-Italia Club 10-UAW-CLC Local 397 20-Hutching Bill Esso Service -Tilden Rent-A-Car 30-King Dental Centre -Loudon Bakery 32-Storage -Kahn Optical Co Ltd 36-Corner Lunch Restaurant
Market Street (1-60)	37-Toronto Dominion Bank Building -Brantford P U C Transportation Dept

1965

Project Number: 46995-100
Site Address: Brantford, Ontario

39-Lockington Sports Ltd
43-The Harriet Shop
45-Residential (1 Tenant)
57-BMO

2-Super Discount Drugs
4-Laura Secord Candy Shop Ltd
6-Foster Stan Jewellers
8-White Bakery Ltd
10-Pure Food Meat Market
-Residential (1 Tenant)
12-Bill's Tobacco & Magazine Depot
14-Walters Credit Jewellers Ltd
16-Boyce's Stationary
20-Agnew-Surpass Shoe Stores Ltd
24-Tapscott Drug Store
26-Andrews Bros Jewellers Ltd
28-Fidelity Mortgage & Savings Corp
30-32-Royal Bank of Canada
34-Canadian Imperial Bank of Commerce
-Midland-Osler Securities Ltd
-First Division Court
-Mahood G C Insurance Agency
40-Canadian Permanent Mortgage Corp

1965

Project Number: 46995-100
 Site Address: Brantford, Ontario

	<ul style="list-style-type: none"> -Canadian Permanent Trust Co 42-Moffat's Smoke Shop & Soda Bar 44-Sherwin-Williams Branch 46-Ross Knowles & Co Ltd 50-Odeon Theatres 58-Dominion Stores Ltd
Park Avenue (156-198 Even)	<ul style="list-style-type: none"> -All Residential 186-Accounting Office
Prince Crescent (All)	-Not Built On
Queen Street (1-41)	<ul style="list-style-type: none"> 9-City Hall -City Clerk's Office -Mayor's Office -City Assessments Office 11-Hollywood Ladies' Wear -Feather Sports Wear Ltd -D'Arcy School of Dancing -All Canadian Group Distributors Ltd 13-Photo & Sound Studio 15-Paris Shoe Clinic 19-The Record Shoppe

1965	
Project Number: 46995-100 Site Address: Brantford, Ontario	
	2-8-Eaton T Co Ltd 32-Senior Citizens' Cub 40-YMCA-YWCA
Water Street (All)	30-Heinrich Furniture Service 50-City Wide Delivery 74-Henkles Home Furniture Co 76-78-Dominion House Furnishing Co Ltd 78-Warehouse 120-Riverview Automobile Machine Co 124-126-Riverview Machine Shop 128-The Right House 146-Belmont Hotel 152-Feely Hardware
West Street (1-11)	11-Decorative Display Advertising Ltd 10-Residential (1 Tenant)
Wharfe Street (All)	18-College Car Park 30-Watkins Wholesale & Smallwares Ltd 35-Central Service Garage **-Harold & Goetz Ltd **-National Grocery

1965	
Project Number: 46995-100 Site Address: Brantford, Ontario	
	** -Service Station 69-Brantford Tire Exchange Ltd

1960	
Project Number: 46995-100 Site Address: Brantford, Ontario	
Site Listing:	-No Civic Address
Adjacent Properties:	
Alfred Street (75-119)	-All Residential 91-Ken's Radio & Music 97-R & M Cleaners 113-Private Garages
Bain Street (All)	-Not Built On
Brant Avenue (1-45)	-All Residential 6-20-Armouries Drill Hall 30-McCleister Funeral Home 42-Dental Office
Bridge Street (1-35)	27-31-Brantford Paper Box Co Ltd 30-Storage 32-Gould-Leslie Ltd

1960	
Project Number: 46995-100 Site Address: Brantford, Ontario	
	-Gould-Murray Ltd -Gould J M Ltd 34-Brantford Telephone Answering Service
Charlotte Street (1-34)	-All Residential 11-Brantford Tire Exchange 21-Harvey P J Realities Ltd 25-Evangel Pentecostal Church 26-Cooke William T Ltd -Motor License Issuer
Clarence Street (1-40)	5-Civil Defence 7-Residential (1 Tenant) 11-Baker's Electrical & Carburetor Service 17-Strobridge Motors Ltd 25-Cowan James & Co Ltd 14-Service Press 18-Harper Machine Co 20-Johnson & Cook Electric 38-40-Gunite Steel Corp Ltd
Clarence Street South (1000-1080)	-Street Not Listed

1960

Project Number: 46995-100

Site Address: Brantford, Ontario

Colborne Street (East) (1-370)

-All Residential

16-18-Prince Edward Hotel

18-Prince Edward Coffee Shop

20-Dumont Aluminum Products

30-38-Weston George Ltd

40-The Brothers of Brantford

42-44-Canadian Auto Accessories Co

46-Anguish & Whitfield Ltd

48-Savoy Billiards

50-TNT Surplus Centre

60-Wally's Roost

62-Surplus Circus Stores

66-Mark's Men's & Boy's Wear

68-Ideal Furniture Co Ltd

70-La Mode Hair Creations

-The Paris Shoppe

72-Leader Fur Co

74-76-Duncan C & Sons

78-Nyman's Ladies Wear & Furs

80-Tait-Quatermain Co Ltd

-Optometry Office

-Occidental Life Insurance

-Moore Business Forms

1960

Project Number: 46995-100

Site Address: Brantford, Ontario

82-Sample Shop
84-Canada Paint Co Ltd
86-Young J H & Sons Ltd
88-Diana's
-Trans Canada Credit Corp Ltd
90-106-Eaton T Co Ltd
108-TD Bank
110-Tip Top Tailors Ltd
112-House of Warren Ltd
114-Boyce's Stationery
116-118-Bata Shoe Store
120-Sherry's Fashion Shop
122-Fiske Leather Goods
124-126-Reitman's (Ontario) Ltd
128-Belinda Fashion Shoes
130-Aragon Restaurant
136-Zeller's Ltd
142-144-Grafton & Co
146-Household Finance Corp of Canada
146-148-Metropolitan Stores of Canada Ltd
150-Peggy Ann Shops Ltd
152-Sheppard & Son
154-Stedman's Bookstore Ltd
156-158-Kresge S S Co

1960

Project Number: 46995-100

Site Address: Brantford, Ontario

160-Tamblyn G Ltd
162-Sally Shops Ltd
166-Agnew-Surpass Shoe Stores Ltd
168-United Cigar Stores
170-Standard Drug Ltd
172-City Waiting Room
176-Jimmy's Taxi
212-Luciani & Co
214-Halligan's Hat Shoppe
218-234-Hotel Kerby
220-Kerby Smoke Shop
222-McKay Elgin Travel Service Ltd
-Burroughs Business Machines Ltd
224-The Tack Room
226-Hotel Kerby Coffee Shop
230-Brant Textile Sales Room
234-Indian Tomahawk Room
240-Law Office
242-250-Mercury & Meteor Sales & Service
254-Baptist Federation of Canada
256-Dominion Janitor Supply
-Dominion Window Cleaners
-Dominion Window & Floor Service Ltd
258-Gervan R M Realtor

1960

Project Number: 46995-100

Site Address: Brantford, Ontario

260-Brantford Tile Ltd
266-Export Cleaning Co
270-Cahill's Cleaners
274-Lindley Motors Ltd
284-Wilson Walter Ltd, service station
-Nash Sales & Service
-Intl Truck Sales & Service
298-The Sweet Shop
300-Canadian National Institute for the Blind
304-Beautyland
306-Brant Reproductions Ltd
308-College Market
310-College Theatre
312-College Meat Market
-Fern Electronics
318-Burroughes Furniture Co Ltd
320-Brant Office Services
322-Sophia's Alterations
324-College Shoe Rebuilders
326-Peninsula Electric Refrigeration Co
328-College Bowling
332-Quikee Snack Bar
342-Kuzma Groceteria
344-Cosy Corner Lunch

1960

Project Number: 46995-100

Site Address: Brantford, Ontario

346-Laundry
348-Ken's Radio & Music Ltd
360-Colborne Street United Church

21-Underwood Ltd
23-Gospel Book Store
25-27-Bob's Restaurant
31-Smyth John Mfg Co
33-Freddy's Barber Shop
35-39-Midtown Auto Parts
41-Lipovitch Ladies' Wear
43-Stradwick's Ltd
45-Cinnamon & Turnbull
47-Maragret's Beauty & Lingerie
49-Silhouette Health Studio
53-Jones Pet Shop
57-Esquire Smoke Shop
-Beatty Sales & Service
59-61-Maich Refrigeration Co
63-Esquire Clothes Shop
71-Mayfair Ladies' Wear
73-La Vogue Shoe Salon
79-Peterson-Petri TV & Appliance Service
-Krieger Ray Ltd

1960

Project Number: 46995-100
Site Address: Brantford, Ontario

81-Fashion Ladies' Wear
83-85-Henkle Home Furniture Ltd
87-89-Dominion House Furnishing Co Ltd
93-Weston Credit Jewellers
95-Hatland
97-Ostrandens Jewellers
99-Needlecraft Children's Wear
101-Graham's Flowers
103-Liberty Ladies' Wear
-Pierre Beauty Salon
-Optometry Office
105-The Tog Shoppe
107-CPR Ticket Office
-Canadian Pacific Telecommunications
111-London Winery Ltd
113-Cox & Son
-Dental Office
-Electrolysis Beauty Studio
115-117-New Service Lunch & Tea Room
119-Austin Ab Ltd
121-The Flower Shoppe
123-Cairns Gift Shop
125-The Evelyn Shoppe
127-Ackers Fred Ltd

1960

Project Number: 46995-100

Site Address: Brantford, Ontario

-Read & Innes
129-Read-McVicar Ltd
-Great-West Life Assurance Co
131-Wood Mary Ltd
133-Grand Billiard Parlour
135-Reward Shoe Stores
137-Montreal Shoe Stores Ltd
-Darcy Shoe Stores Ltd
139-Lincoln Shoes (Canada) Ltd
143-147-Right House Ltd
149-Meyers Studio
151-London Silk & Woollens
-Armand's Beauty Salon
153-Photography Centre
155-159-Hotel Belmont Ltd
159-Elite Millinery
163-Stag Men's Shop Ltd
-Beneficial Finance Co of Canada
165-167-Quinlan Brantford Ltd
169-Pacific Finance Credit Ltd
-Dental Office
-Bank of Nova Scotia
-Waterous & Holden
171-Bank of Nova Scotia

1960

Project Number: 46995-100
Site Address: Brantford, Ontario

173-181-Woolworth F W Co Ltd
183-Paterson Robert & Co
-Citizens Finance Co Ltd
185-187-George's Electric Ltd
189-Separate School
-Hamilton Critchley
191-Buehler Bros Ltd
193-Elliott-Wedlake Hardware
197-199-Loblaw Groceries Ltd
203-Parsons Radio & Electric Ltd
205-207-Butcher & Son
209-Brantford Laundry Ltd
211-Sterling Outfitters
219-Service Station
225-Adam's Furniture Co Ltd
233-Industrial Acceptance Corp Ltd
-Niagara Finance Co Ltd
-Merit Insurance Co
-Massey-Ferguson Ltd
-London Life Insurance Co
-Confederation Life Assn
-Prudential Life Insurance Co
-Metropolitan Life Insurance Co
251-253-National Grocers Ltd

1960

Project Number: 46995-100

Site Address: Brantford, Ontario

257-259-Al & Ted's Service Station
257-Snelgrave Nu-Drive Ltd
269-Canada Coach Lines Ltd
-Dental Office
271-273-Hoopers Restaurant
275-Goodrich B F Sales
281-City Ice Service
299-Purity Products Brantford Ltd
-Used Cars
303-311-Bob's Service Centre
313-MacNicoll's Ltd
-MacNicoll's Dairy Bar
-Canadian Water Conditioning Equipment
-Greenlands Permanent Pastures Ltd
315-Union Gas Ltd
319-Brantford Laundry Ltd
323-Howell Fuels
341-Service Station
347-349-Andreasen Motors Ltd
-Pontiac Sales & Service
-Buick Sales & Service
-Vauxhall Sales & Service
351-363-McHutchion John Ltd
363-McHutchion's Pastry & Cake Shop

1960

Project Number: 46995-100
 Site Address: Brantford, Ontario

Colborne Street West (1-10)	-No Listings Within Radius
Dalhousie Street (1-250)	<p>-All Residential</p> <p>12-Doc's Service Station</p> <p>14-16-Beck George Ltd</p> <p>18-Parking Lot</p> <p>20-Alpine Public House</p> <p>28-Service Station</p> <p>30-32-Lough's Drug Store Ltd</p> <p>36-Yvonne Fur Stylist</p> <p>38-Neechi Sewing Centre</p> <p>40-Brantford Laundry Ltd</p> <p>42-Town Shop</p> <p>-Lyla's Beauty Studio</p> <p>44-46-Graham Bell Hotel</p> <p>-Shultis & Nobbs Ltd</p> <p>48-Tudor Room</p> <p>-Shultis P A & Co</p> <p>-Halifax Insurance Co</p> <p>50-Bunnell Hitchon Ltd</p> <p>-North America Life Assurance Co</p> <p>-Dominion Securities Corp Ltd</p> <p>-Traders Finance Corp Ltd</p>

1960

Project Number: 46995-100

Site Address: Brantford, Ontario

50-54-Imperial Bank of Canada
**-Post Office
-Dept Natl Revenue (Customs & Excise)
54-Indian Affairs Branch
-Dept of Citizenship & Immigration
-Canadian Armed Forces
-Veterans' Land Act
-Dominion Dept of Agriculture
-Dominion Dept of Public Works
76-Sherman Merchandise Sales Co
-Accounting Office
-Excelsior Life Insurance
-McInnis R M Insurance Agency
-United Automobile Workers
-Mutual Life Assurance Co
78-Hay Stationery Ltd
80-Realty & Insurance Office
82-Dymond Drug Ltd
84-Canadian National Telegraphs
-Canadian National Ticket Office
86-Moffat's Restaurant
88-Optometry Office
88-90-Capitol Theatre
92-94-Ludlow's Shoe Store Ltd

1960

Project Number: 46995-100

Site Address: Brantford, Ontario

96-98-Ludlow's
100-Dempster Ltd, furs
**-Canadian Bank of Commerce
112-TD Bank
114-Crown Trust Co
116-Crescent Finance Corp Ltd
-Todd C Gordon Ltd
118-Singer Sewing Machine Co
122-Optometry Office
124-Karek's Food Specialists
126-Fabric Fair
128-Brant Furriers
130-Grand River Paint Stores
132-Commercial Chambers
-Cockshutt Securities Ltd
-Farringdon Independent Church
-Brantford Bible Society
-Farringdon Burial Grounds
-Jane Laycock Children's Home
-Insurance Office
-Canadian Govt Annuities
-Tube Security Ltd
-Gratto H S Agency
-Accounting Office

1960

Project Number: 46995-100
Site Address: Brantford, Ontario

- Slaght & Fowler
- Muirhead Forwarding Ltd
- 134-Simpsons-Sears Ltd
- All State Insurance Co
- 136-Province of Ontario Savings Office
- PUC Ticket Office
- Ontario Conservatory of Music
- City Engineering Dept
- Kinsmen Club
- 138-Burgess Charles C H & Co
- 144-Shriners Club
- 146-Insurance Office
- Boy Scouts Headquarters
- Douglas Seed Co
- 148-Trepanier, Hagey, Kneale & Wiacek
- 150-Gibson Fuels Ltd
- Timken Silent Automotive Oil Burners Sales & Service
- 150-152-Canadian Pittsburgh Industries Ltd
- 154-The Credit Bureau Ltd
- The Credit Exchange
- 176-Dave's Car Sales Ltd
- 180-Mercedes Benz Sales & Service
- 182-Harry's Custom Tailoring
- 184-The Coffee Cup

1960

Project Number: 46995-100

Site Address: Brantford, Ontario

-Standard Shoe Repair
188-McKerlie Automotive Ltd
190-Hall R A & Co
196-Strobridge Motors Ltd
208-Ritson Radiator Service
-Brantford Precision Ltd
248-Medical Office

13-Firestone Stores
23-Weston George Ltd
37-39-Brantford United Floorcraft Ltd
41-Royal Canadian Legion Telephone City Branch No 90
45-The Clothes Chest
47-The Rosery
53-The Expositor
-Preston & Sons Ltd
55-The Hub
-Kemp's Taxi
57-Sellar F S Ltd
61-Sutherland J L Ltd
63-Angelo's Restaurant
67-Sam The Hatter Ltd
69-Capitol Bakery
-Capitol Restaurant

1960

Project Number: 46995-100
Site Address: Brantford, Ontario

- 73-Hawthorne Sporting Goods Co
- 75-Paramount Theatre
- Maternity Shop
- 81-Brant Hotel Ltd
- 83-Brant Hotel Ltd
- 85-Brant Hotel Ltd
- 89-Modella Beauty Salon
- Optometry Office
- 91-Imperial System of Baking
- 93-Brunswick Central Bowling Lanes
- 95-The Brunswick
- 97-99-Strand House hotel
- ** -PUC Bus Terminal
- Market Square
- 137-Varga & Frank Realtors
- 141-Ideal Cleaners & Dyers
- 143-Jewell & Westbrook Real Estate
- Molloy E J Insurance Agency
- 145-Paris Shoe Clinic
- 147-Maple Leaf Fish & Chips Restaurant
- Storage
- Brantford Boxing Club
- 149-Adams Seeds & Feeds
- 153-June's Sewing Shoppe

1960

Project Number: 46995-100
 Site Address: Brantford, Ontario

	<p>-Laundry</p> <p>159-Kett Motors Ltd</p> <p>163-Kett Motors Ltd</p> <p>173-Parking Lot</p> <p>179-Hurley Printing Co Ltd</p> <p>181-183-Lindley Motors</p> <p>187-Salvation Army Social Service Centre</p> <p>217-Taxi</p>
<p>Darling Street (1-201 Odd)</p>	<p>-All Residential</p> <p>25-Van Craft Wood Products</p> <p>27-City Taxi</p> <p>** -Y W C A</p> <p>** -Post Office</p> <p>-Unemployment Insurance Commission</p> <p>55-Rainbow Dance Hall</p> <p>-United Automobile Workers Local 458</p> <p>59-Biggs Beauty Salon</p> <p>85-Bank of Montreal Chambers</p> <p>-Sun Life Assurance Co</p> <p>95-Zion United Church</p> <p>-Zion United Church Sunday School</p> <p>107-Cooper Clinic of Chiropractic</p> <p>109-Lefebvre & Lefebvre</p>

1960	
Project Number: 46995-100	
Site Address: Brantford, Ontario	
	-Royal Insurance Co Ltd 113-Philips & Roberts -Dominion Drilling & Equipment Co -Grand River Conservation Commission -Grierson Gordon & Co 121-Odd Fellows Temple
East Avenue (6-46 Even)	22-Residential (1 Tenant) 24-Residential (1 Tenant) 46-Multi Tenant Residential
Echo Street (All)	-Not Built On
George Street (1-60)	-All Residential 3-Burtol Cleaners Ltd 5-Cummings Button Co 7-Douglas Seed Co Ltd 9-Silverstein Foods Ltd 11-Central Barber Shop -Glendinning Campbell Jarrett & Dever 13-Morden & Helwig Ltd -Ontario Hydro -Misener White & Savage 15-The Wool Centre

1960

Project Number: 46995-100
 Site Address: Brantford, Ontario

- 19-Smith & Austin
- 21-Club 21
- 25-Realty Office
- 27-Henderson's Bakery
- 29-OK Shoe Repair
- 31-Brantford & Suburban Planning Bd
- 33-Law Office
- 41-47-Holstein Friesian Assn
- 49-Realty Office
- 51-Big Top Hobby Shop
- 53-Dominion Life Assurance Co
- Ray Kenneth R Agencies
- Cooper-Forde TV
- 55-Radioear Hearing Aid Centre
- Insurance Office
- 59-Carlyle Art Craft Supply

- 40-Crafts Gallery
- 42-Macdonald Brown Binkley & Leslie
- 44-Brantford Business & Professional Women's Club
- 46-International Business Machines
- 48-Pennell & Wyatt
- Community Welfare Council

1960

Project Number: 46995-100
 Site Address: Brantford, Ontario

Icomm Drive (1-20)

-Street Not Listed

King Street (1-40)

-All Residential
 3-Beltone Hearing Service
 7-Electrolux Ltd
 9-Moir Office Supply Ltd
 21-Classic Picture Framers
 29-Nearly New Shop
 31-Brant Cleaners & Tailors
 33-Brant Art Shoe

 10-UAW-CLC Local 397
 14-Canadian Acceptance Corp Ltd
 -Intl Union of Electrical, Radio & Machine Workers
 20-Service Station
 -Tilden Rent-A-Car
 30-Canadian Tire Corp
 32-Storage
 -Kahn Optical Co Ltd
 36-Corner Lunch Restaurant

Market Street (1-60)

-All Residential
 37-Toronto Dominion Bank Building
 39-Lockington Sports Ltd

1960

Project Number: 46995-100
Site Address: Brantford, Ontario

- 43-The Harriet Shop
- 57-BMO
- 2-Super Drug Ltd
- 4-Laura Secord Candy Shop Ltd
- 6-Eddie's Hair Fashion Studio
- Chiropractic Office
- 8-White Bakery Ltd
- 10-Pure Food Meat Market
- 12-Rubyhart Securities Ltd
- Brantford Investments Co
- Bill's Tobacco & Magazine Depot
- 14-Walters Credit Jewellers Ltd
- 16-Kitchen's White Star Store Ltd
- 20-Agnew-Surpass Shoe Stores Ltd
- 24-Tapscott Drug Store
- 26-Wilson Jewellers Ltd
- 30-32-Royal Bank of Canada
- 34-Canadian Bank of Commerce
- Midland Securities Corp
- First Division Court
- Mahood G C Insurance Agency
- Insurance Office
- 38-Ballachey & Moore

1960

Project Number: 46995-100
 Site Address: Brantford, Ontario

	<p>38-40-Maynard & Co</p> <p>40-Canada Permanent Mortgage Corp</p> <p>-Canada Permanent Trust Co</p> <p>42-Moffat's Smoke Shop & Soda Bar</p> <p>44-Sherwin-Williams Branch</p> <p>46-Ross Knowles & Co Ltd</p> <p>50-Odeon Theatres</p> <p>58-Dominion Stores Ltd</p>
Park Avenue (156-198 Even)	<p>-All Residential</p> <p>186-Accounting Office</p>
Prince Crescent (All)	-Street Not Listed
Queen Street (1-41)	<p>9-Equitable Life Insurance Co</p> <p>-Canada Health & Accident Assurance Corp</p> <p>-Family Public Service</p> <p>-McConnell W L Co Ltd</p> <p>11-Hollywood Ladies' Wears</p> <p>-Knights of Pythias Hall</p> <p>-German Canadian Club</p> <p>-Residential (2 Tenants)</p> <p>17-Pete's Shoe Shine</p> <p>-Peter's Coffee Shop</p>

1960

Project Number: 46995-100
 Site Address: Brantford, Ontario

	<p>19-The Record Shoppe</p> <p>** -New Post Office Building</p> <p>2-8-Eaton T Co Ltd</p> <p>32-Senior Citizens' Club</p> <p>40-YMCA-YWCA</p>
<p>Water Street (All)</p>	<p>30-Heinrich Furniture Service</p> <p>44-Al's Garage</p> <p>50-Ace Welding & Boiler Co Ltd</p> <p>52-54-Atlas Casket</p> <p>74-Henkles Home Furniture Co</p> <p>76-78-Dominion House Furnishing Co Ltd</p> <p>78-Warehouse</p> <p>96-Parking Lot</p> <p>120-Riverview Automobile Machine Co</p> <p>122-Reward Shoe Store</p> <p>126-Riverview Automotive Machine</p> <p>128-The Right House</p> <p>146-Graham's Bill Tobacco Bar</p> <p>-Residential (1 Tenant)</p> <p>150-Niagara of Western Ontario Cyclo Massage</p> <p>152-Feely Hardware</p>

1960	
Project Number: 46995-100 Site Address: Brantford, Ontario	
West Street (1-11)	11-Dominion Signs Ltd -Artiflor of Canada Ltd 10-Residential (1 Tenant)
Wharfe Street (All)	18-Residential (1 Tenant) 30-Watkins Wholesale 35-Central Service Garage **-Harold & Goetz Ltd **-Brant Feed & Supplies Ltd **-Service Station **-Summerhayes Lumber Mart

1955	
Project Number: 46995-100 Site Address: Brantford, Ontario	
Site Listing:	-No Civic Address
Adjacent Properties:	
Alfred Street (75-119)	-All Residential 97-Cleaner 113-Private Garages
Bain Street (All)	2-Wash-O-Matic

1955

Project Number: 46995-100
 Site Address: Brantford, Ontario

Brant Avenue (1-45)	-All Residential 6-20-Armouries Drill Hall 42-Dental Office
Bridge Street (1-35)	27-31-Brantford Paper Box Co Ltd 27-Cooke A G Printers Ltd 32-Gould-Leslie Ltd -Gould-Murray Ltd
Charlotte Street (1-34)	-All Residential 7-Industrial Acceptance Corp Ltd -Niagara Finance Co Ltd 11-Brantford Tire Exchange 21-Durham & Baker 25-Evangel Pentecostal Church 26-Insurance Office -Motor License Issuer -Sun Life Assurance Co -Muirhead Forwarding Ltd
Clarence Street (1-40)	5-Wholesale Furniture 7-Residential (1 Tenant)

1955

Project Number: 46995-100
 Site Address: Brantford, Ontario

	17-Strobridge Motor Sales Ltd 14-Service Press 18-Harper Machine Co 20-Johnson & Cook Electric 38-40-Bradley Machine Co Ltd
Clarence Street South (1000-1080)	-Street Not Listed
Colborne Street (East) (1-370)	-All Residential 16-18-Prince Edward Hotel 18-Prince Edward Coffee Shop 38-Weston George Ltd 40-Surplus Sales Store 44-Canadian Auto Accessories Co 46-Anguish & Whitfield Ltd 48-Savoy Billiards 50-Turnbull & Cutcliffe Ltd 60-Wally's Roost 62-Deb-U-Tot 66-Mark's Men's Wear 68-Ideal Furniture 70-Dental Office -Paris Shoppe

1955

Project Number: 46995-100

Site Address: Brantford, Ontario

72-Leader Fur Co
74-76-Duncan C & Sons
78-Nyman's Ladies Wear & Furs
80-Tait-Quatermain Co Ltd
84-Noble & Son
86-Young J H & Sons Ltd
88-Reitman's Ltd
-Metropolitan Life Insurance Co
90-106-Eaton T Co Ltd
108-TD Bank Ltd
110-Tip Top Tailors
112-House Of Warren Ltd
114-Percy Art Ltd
116-18-Bata Shoe Store
120-Sherry's Fashion Shop
122-Fiske Leather Goods
124-126-Northway & Son Ltd
128-Belgium Stores Ltd
132-134-Woolworth F W Co Ltd
136-Zeller's Ltd
142-144-Grafton & Co
146-Household Finance Corp
146-148-Metro Stores Ltd
150-Peggy Ann Shops

1955

Project Number: 46995-100

Site Address: Brantford, Ontario

152-Sheppard & Son
154-Stedman's Book Store Ltd
156-158-Kresge S S Co
160-Tamblyn G Ltd
162-Sally Shops Ltd
166-Agnew-Surpass Shoe Stores
168-United Cigar Stores
170-Standard Drug Ltd
172-City Waiting Room
-City Hall
212-Luciani P & Co
216-Kerby Barber Shop
218-234-Hotel Kerby
218-Home Provisions Ltd
222-Powder Bowl
224-Elgin McKay Ticket & Travel Agency
226-Kerby Coffee Shop
230-Brant Textile Sales Room
232-Cummings Button & Alteration Co
234-Kerby Hotel
242-250-Noble Russ Ltd, autos
-Mercury & Meteor Sales & Service
256-Delta Chemicals Ltd Supply Stores
260-Goodwin Chuck Co

1955

Project Number: 46995-100

Site Address: Brantford, Ontario

-Brantford Tile Ltd
-Brant County Motors Ltd
264-Terminal Smoke Shop
266-270-Austin's Fruits
274-Brant County Motors
284-Wilson Walter Ltd, service station
-Nash Sales & Service
-Intl Truck Sales & Service
298-The Sweet Shop
300-Canadian National Institute for the Blind
306-College Cut Rate Store
310-College Theatre
312-College Meat Market
-European Deli
318-Burroughes Furniture Co Ltd
320-People's Meat Market
322-Italian Groceteria
324-College Shoe Rebuilders
326-Marco's Music Shop
328-College Bowling
332-Quikee Snack Bar
334-Parking Lot
338-General Mending Shop
344-Cosy Corner Lunch

1955

Project Number: 46995-100

Site Address: Brantford, Ontario

346-Laundry
348-Ken's Radio & Appliance
350-Stable
360-Colborne Street United Church
370-Dental Office

15-Parking Lot
17-Insurance Office
-Boy Scouts Headquarters
23-Shopping Centre
31-Smyth John Mfg Co
35-King's Fix-It Shop
39-Midtown Auto Parts
41-Loretta's Lunch
43-Stradwick's Ltd
-Helen's Hairdressing
45-Cinnamon & Turnbull
47-Maragret's Beauty & Lingerie
49-Drumstick Rosticceria
53-Anguish Radio & Television
55-Flower Shoppe
57-Beatty Sales & Service
59-Maich Refrigeration Co
61-Brantford Willow Works

1955

Project Number: 46995-100

Site Address: Brantford, Ontario

-Fryatt-Fairfax Co
63-Esquire Clothes Shop
65-69-Mayfair Ladies' Wear
75-Concord Lunch
79-Krieger's TV & Appliances Ltd
81-Fashion Ladies' Wear
83-85-Henkle Home Furniture Ltd
87-89-Dominion House Furnishing Co Ltd
93-Weston Credit Jewellers
95-Marylin Dress Shop
97-Ostrandens Jewellers Ltd
99-Needlecraft Children's Wear
101-Graham's Flowers
103-Liberty Ladies' Wear
-Pierre Beauty Salon
-Optometry Office
105-Barton & Son Ltd
107-CPR Ticket Office
-Canadian Pacific Telegraphs
109-Chiropractic Office
111-London Winery Ltd
113-Cox & Son
-Electrolysis Beauty Studio
115-117-New Service Lunch & Tea Room

1955

Project Number: 46995-100

Site Address: Brantford, Ontario

119-Smyth Charlie Ltd
123-Cairns Gift Shop
125-Evelyn Shoppe
127-Hall Reginald Clothes Ltd
-Read & Innes
-Ontario Realty & Security Co Ltd
129-Great West Life Assurance
131-Wood Ladies wear
133-Grand Billiard Parlour
135-Reward Shoe Store
137-Neill R Ltd
-Corrigan Beauty Parlor
139-Lincoln Shoes Ltd
-Chiropractic Office
141-Meyers Studio
143-247-Right House Dept Store
149-Saint Bernard Shoe Store
151-London Silk & Woollens
153-Can National Telegraph
-Can National Railway's City Ticket Office
155-159-Hotel Belmont Ltd
159-Elite Millinery
163-Personal Finance Co
165-167-Quinlan Brantford Ltd

1955

Project Number: 46995-100

Site Address: Brantford, Ontario

169-Dental Office
-Waterous & Will
-Overseas Artillery Assn
171-Bank of Nova Scotia
173-175-Young J M & Co
179-Paterson Robert & Co
181-Gowman Groceteria
-Gowman Grocery Purchasing Office
183-Sutherland James L Ltd
185-187-Hollywood Café
189-Black's Arn Shoes
-Accounting Office
-Realty Office
-Insurance Office
-Community Chest
-Council of Social Agencies
191-Buehler Bros Ltd
193-Elliot-Wedlake Hardware
195-Underwood Ltd
197-199-Loblaws Groceterias
203-Parson's Radio & Electric
205-207-Scarfe & Co Ltd
209-Jimmy's Taxi Ltd
-License Examiner

1955

Project Number: 46995-100

Site Address: Brantford, Ontario

219-Service Station

225-Cahill's, cleaners

233-Kneale Allan & Co

233-237-Brant Mutual Fire Insurance Co

-Insurance Office

-Mutual Interest Sales Agency of Canada Ltd

-Canadian Daughters League Of Canada

-Ontario Dept Of Agriculture

235-Adams Photocopy Service

-Dental Office

-Johnson Nicholson Ltd

237-Ontario Hydro

243-249-Brant Feed & Seed Co Ltd

251-53-National Grocers Ltd

257-Canada Coach Lines Ltd

257-259-City Taxi Co

-Hertz Driv-Ur-Self Rent A Car

267-Brant Television & Radio

-Leather Goods by Odyniec

269-Dental Office

271-273-Hoopers Restaurant

275-Goodrich B F Sales

279-Brantford Service Station

297-Robinson Fuels

1955

Project Number: 46995-100
 Site Address: Brantford, Ontario

	281-City Ice Service 299-Purity Dairy -Purity Products Brantford Ltd 303-311-Service Station 313-Kogut Reid & Co -MacNicoll's Ltd -MacNicoll's Dairy Bar 315-Dominion National Gas Co 319-Brantford Laundry Ltd 323-Mann John & Sons, coal & fuel oil 341-Service Station 347-349-Andreasen Motors Ltd -Pontiac Sales & Service -Buick Sales & Service 351-363-McHutchion John Ltd 363-McHutchion's Pastry & Cake Shop 367-Bernice's Beauty Lounge
Colborne Street West (1-10)	-No Listings Within Radius
Dalhousie Street (1-250)	-All Residential 12-Service Centre 14-16-McPhail Bros 18-Parking Lot

1955

Project Number: 46995-100

Site Address: Brantford, Ontario

20-Alpine Public House
22-Dudley Auto Body Ltd
28-Service Station
30-32-Lough's Drug Store
36-Yvonne Fur Stylist
40-Brantford Laundry Ltd
-Central Hall
42-Dell's Auto Electric Ltd
44-46-Graham Bell Hotel
-Shultis & Nobbs Ltd
48-Brown's Knit Goods
50-Bunnell Hitchon Ltd
-Insurance Office
-Occidental Life Insurance Co
-Moore Business Forms
-North American Life Assurance Co
52-54-Imperial Bank Of Canada
**-Post Office
-Postal Area Support
-Dept of National Revenue
-Indian Affairs Branch
-Dominion Dept of Agriculture
76-Sherman Merchandise Sales Co Hardware
-Accounting Office

1955

Project Number: 46995-100

Site Address: Brantford, Ontario

-Excelsior Life Insurance
-McInnis B M Insurance Agency
-United Automobile Workers C I O
-Insurance Office
-Mutual Life Assurance Co
-London Life Insurance Co
80-Realty Office
-Insurance Office
82-Dymond Drugs Ltd
84-Style Shop
88-Moffat's Restaurant
-Optometry Office
88-90-Capitol Theatre
92-94-Ludlow's
96-Capitol Bakery
98-The Rosery
100-Dempsters Ltd, furs
112-TD Bank
114-Crown Trust Co
116-The Credit Bureau
-The Credit Exchange
-Todd C Gordon Ltd
118-Singer Sewing Machine Co
122-Optometry Office

1955

Project Number: 46995-100

Site Address: Brantford, Ontario

126-Murray Auto Parts
128-Harriet Shop
130-Grand River Paint Store
132-Uper Canada Bible Society
-Commercial Chambers
-Insurance Office
-Canadian Govt Annuities
-Realty Office
-Insurance Office
-Accounting Office
-Slaght & Fowler
-Cockshutt Securities Ltd
-Brantford Bible Society
-Farrington Burial Grounds
-Farrington Independent Church
-Jane Laycock Children's Home
134-Simpsons-Sears Ltd
136-Province of Ontario Savings Office
-PUC Ticket Office
-Ontario Conservatory of Music
-Kinsmen Club
138-Burgess Charles C H & Co
140-Harley Sweet Slemin & Whitbread
144-Shriners Club

1955

Project Number: 46995-100

Site Address: Brantford, Ontario

146-Douglas Seed Co
148-Trepanier, Hagey, Kneale & Wiacek
150-Gibson Fuels Ltd
-Timken Silent Automotive Oil Burners Sales & Service
-Canadian Pittsburgh Industries Ltd
154-Veterinary Office
180-Dave's Car Sales Ltd
-West & Wilcox, garage
188-McKerlie Automotive Ltd
190-Hall R A & Co
196-Strobridge Motors Sales Ltd
-Auto Electric
208-Radiator Service
-Anderson & Marsh Ltd
248-Medical Office

13-Firestone Home & Auto Supply
23-Weston George Ltd
33-35-Watt George & Sons
37-Brantford Air Force Assn
-Bell Tel Co of Canada
39-Unemployment Insurance Commission
-National Employment Service
41-Canadian Legion Of the British Empire Service League

1955

Project Number: 46995-100
Site Address: Brantford, Ontario

- 43-Dominion Signs Ltd
- 45-Brant United Floorcraft Ltd
- 47-The Tog Shoppe
- 53-Preston & Sons Ltd Publishers
- 55-The Hub
- 57-Humble Taxi Co Ltd
- 59-Reliable Store
- 61-Brantford Bargain House
- 63-Angelo's Restaurant
- Nuttery Stores Ltd
- 67-Sam The Hatter Ltd
- 73-Hawthorne Sporting Goods Co
- 73-79-Paramount Theatre
- 81-Brant Hotel Ltd
- 83-Brant Hotel Ltd
- 85-Brant Hotel Ltd
- 87-Brant Hotel Restaurant
- 89-Shultis P A & Co
- Optometry Office
- 91-Imperial System of Banking
- 93-Central Bowling Alleys
- 95-The Brunswick
- 97-99-The Strand Hotel
- 141-Ideal Clenaers & Dyers

1955

Project Number: 46995-100
 Site Address: Brantford, Ontario

	<p>143-Jewell & Randall</p> <p>147-Maple Leaf Fish & Chips Restaurant</p> <p>-Storage</p> <p>149-Adams Seeds & Feeds</p> <p>153-Eagle Press</p> <p>-Dalhousie Smoke Shop</p> <p>-Laundry</p> <p>159-Kett Motors Ltd</p> <p>161-63-Noble Russ Ltd, autos</p> <p>-Lincoln Sales & Service</p> <p>-Mercury Sales & Service</p> <p>-Meteor Sales & Service</p> <p>-Tilden Rent A Car System</p> <p>173-Parking Lot</p> <p>175-Modern Beauty Supply</p> <p>179-Hurley Printing Co Ltd</p> <p>181-183-County Motors Service & Parts</p> <p>217-Taxi</p>
<p>Darling Street (1-201 Odd)</p>	<p>-All Residential</p> <p>1-Bothwright's Hair Dressing Salon</p> <p>25-Thrifty Food Plan</p> <p>27-Durand & Book</p> <p>** -YMCA Building</p>

1955

Project Number: 46995-100
 Site Address: Brantford, Ontario

	55-Rainbow Dance Hall -United Automobile Workers Local 458 59-White Supply Co Ltd 63-Harvey P J & Webling Ltd 85-Bank Of Montreal 95-Zion United Church -Zion United Sunday School 103-Empire Life Insurance Co 107-Chiropractic Health Clinic 109-Lefebvre & Lefebvre 113-Philips & Roberts -Dominion Drilling & Equipment Co -Grand River Conservation Commission -Eastern Canada Youth for Christ -Grierson Gordon & Co 121-Odd Fellows Temple
East Avenue (6-46 Even)	22-Residential (1 Tenant) 24-Residential (1 Tenant) 46-Multi Tenant Residential
Echo Street (All)	-Not Built On
George Street (1-60)	-All Residential

1955

Project Number: 46995-100

Site Address: Brantford, Ontario

3-Burtol Cleaners Ltd
7-Douglas Seed Co Ltd
9-Silverstein's
11-Central Barber Shop
-Glendinning Jarrett & Campbell
-Insurance & Realty Office
-Lindsay Construction Ltd
-Waters & Savage
-Architects Office
13-Morden & Helwig Ltd
-Misener & White
15-Variety Children's Wear
19-Grand Union-Carroll's Ltd
21-Club 21
23-Henderson's Bakery
27-Henderson's Bakery
29-OK Shoe Repair
31-Brantford & Suburban Planning Board
33-Realty Office
-Miller & Thompson
-Brant Construction Co Ltd
41-47-Holstein Friesian Assn
49-Realty Office
51-Niagara Hobby Distributors

1955

Project Number: 46995-100
 Site Address: Brantford, Ontario

	<p>53-Dominion Life Assurance Co</p> <p>-Ray Kenneth R Agencies</p> <p>-Cooper-Forde Television</p> <p>55-Radioear Hearing Aid Centre</p> <p>-Storage</p> <p>59-Carlyle Art Craft Supplies</p> <p>40-Crafts Gallery</p> <p>42-Macdonald Brown Binkley & Leslie</p> <p>44-Brantford Business & Professional Women's Club</p> <p>-United Pentecostal Church</p> <p>46-Boddy Reville & Ryerson</p> <p>48-Pennell & Wyatt</p> <p>-Intl Business Machine Ltd</p>
Icomm Drive (1-20)	-Street Not Listed
King Street (1-40)	<p>-All Residential</p> <p>3-Maybelle Beauty Shop</p> <p>7-Electrolux Ltd</p> <p>9-Moir Office Supply Ltd</p> <p>21-Classic Picture Framers</p> <p>23-25-Dominion Signs Ltd</p> <p>37-Brant Furriers</p>

1955

Project Number: 46995-100
 Site Address: Brantford, Ontario

	<p>10-UAW-CLC Local 397</p> <p>12-Burtol Cleaners</p> <p>14-Canadian Acceptance Corp Ltd</p> <p>-Intl Union of Electrical, Radio & Machine Workers</p> <p>-Ontario Assn of Children's Aid Society</p> <p>20-Service Station</p> <p>26-Turnbull & Cutcliffe</p> <p>30-Canadian Tire Corp</p> <p>32-Kahn Optical Co Ltd</p>
<p>Market Street (1-60)</p>	<p>-All Residential</p> <p>37-Johnson Bros Co Ltd</p> <p>39-41-Hooper's Restaurant</p> <p>43-Lockington Bros</p> <p>47-Canadian Life Assurance Co</p> <p>-Accounting Office</p> <p>57-BMO</p> <p>2-Standard Drug Ltd</p> <p>4-Laura Secord Candy Shop</p> <p>6-Bond Clothes Shop</p> <p>-Chiropractic Office</p> <p>-Canada Health & Accident Assurance Corp</p>

1955

Project Number: 46995-100
 Site Address: Brantford, Ontario

	<p>8-White Bakery</p> <p>10-Pure Food Meat Market</p> <p>16-Kitchen's White Star Store</p> <p>20-Agnew Surpass Shoe Stores Ltd</p> <p>24-Tapscott Drug Store</p> <p>26-Wilson Jewellers</p> <p>30-32-Royal Bank of Canada</p> <p>34-Canadian Bank of Commerce</p> <p>-First Division Court</p> <p>-Insurance Office</p> <p>40-Canada Permanent Mortgage Corp</p> <p>-Canada Permanent Trust Co</p> <p>38-40-Somerville Ltd</p> <p>-Law Office</p> <p>-Maynard & Co</p> <p>-Prudential Insurance Co of America</p> <p>42-College Barber Shop</p> <p>44-Sherwin-Williams Branch</p> <p>46-Ross Knowles & Co Ltd</p> <p>50-Odeon Theatre</p> <p>58-Dominion Stores Ltd</p>
Park Avenue (156-198 Even)	-All Residential

1955	
Project Number: 46995-100	
Site Address: Brantford, Ontario	
Prince Crescent (All)	-Street Not Listed
Queen Street (1-41)	9-Confederation Life Assn -Continental Life Insurance Co -Central Mortgage & Housing Corp -Duncan & Perry Ltd 11-Hollywood Ladies' Wears -Residential (1 Tenant) -Brant Naval Veterans Club -Clothes Closet 13-Boyce's Stationery 15-Lady Esther Shop 17-Peter's Coffee Shop 19-Jimmy the Hatter 29-33-Parking Lot 2-8-Eaton T Co Ltd 10-Residential (1 Tenant) 12-Lyla's Beauty Studio 32-Water Light & Transportation Depts -HEPC
Water Street (All)	16-Storage 20-Motorcycles

1955

Project Number: 46995-100
 Site Address: Brantford, Ontario

	<p>30-Heinrich Furniture Service</p> <p>44-Valley's Garage</p> <p>50-Water Street Garage</p> <p>52-Tinsmith</p> <p>54-Sherritt Electric</p> <p>74-Sherritt Heating & Fuels</p> <p>-Henkles Home Furniture Co</p> <p>76-Dominion House Furnishing Co Ltd</p> <p>78-Warehouse</p> <p>96-Parking Lot</p> <p>120-Riverview Automobile Machine Co</p> <p>122-Reward Shoe Store</p> <p>128-The Right House</p> <p>146-Residential (2 Tenants)</p> <p>148-Krieger's Trade-In-Centre</p> <p>152-Feely Hardware</p>
West Street (1-11)	<p>11-Kitchen Overall & Shirt Co Ltd</p> <p>10-Residential (1 Tenant)</p>
Wharfe Street (All)	<p>12-Brantford Industries Ltd</p> <p>18-Residential (1 Tenant)</p> <p>52-Canada Coach Garage</p>

1955	
Project Number: 46995-100 Site Address: Brantford, Ontario	
	** -Service Station ** -Harold & Goetz Ltd ** -Brant Feed & Supplies Ltd ** -McLaughlin & Tolhurst, service station

1950	
Project Number: 46995-100 Site Address: Brantford, Ontario	
Site Listing:	-No Civic Address
Adjacent Properties:	
Alfred Street (75-119)	-All Residential 91-Vermette & Hunt 113-Private Garages
Bain Street (All)	2-Residential (1 Tenant) 7-Residential (1 Tenant) -Auto Repairs
Brant Avenue (1-45)	-All Residential 6-20-Armouries Drill Hall 42-Dental Office
Bridge Street (1-35)	27-31-Brantford Paper Box Co Ltd 27-Cooke A G Printers Ltd

1950	
Project Number: 46995-100	
Site Address: Brantford, Ontario	
	32-Williams Tool Corp of Canada Ltd -Williams Supply Co
Charlotte Street (1-34)	-All Residential 7-Eagle Press 9-Arrow Cab 11-Brantford Tire Exchange 21-Durham & Baker 25-Evangel Pentecostal Church 26-Insurance Office -Alexander & Orlick Ltd
Clarence Street (1-40)	-All Residential 5-Wholesale Furniture 18-Harper Machine Co -Progressive Welders 20-Garage 38-40-Bradley Machine Co Ltd
Clarence Street South (1000-1080)	-Street Not Listed

1950

Project Number: 46995-100

Site Address: Brantford, Ontario

Colborne Street (East) (1-370)

-All Residential

16-18-Prince Edward Hotel

18-Chiropractic Office

38-Weston George Ltd

42-Cockshutt Securities Ltd

-Upper Canada Bible Society

-Jane Laycock Children's Home

-Farrington Burial Ground

44-Canadian Auto Accessories Co

46-Anguish & Whitfield Ltd

48-United Automobile Workers C I O

-Savoy Billiards

50-Turnbull & Cutcliffe Ltd

64-Deb-U-Tot

66-Axworthy's Men's Wear

74-76-Duncan C & Sons

78-Nyman's Ladies Wear & Furs

80-Connaught Studios

-Tait-Quatermain Co Ltd

84-Noble & Son

86-Young J H & Sons Ltd

88-Reitman's Ladies Wear

-Metropolitan Life Insurance Co

90-106-Eaton T Co Ltd

1950

Project Number: 46995-100

Site Address: Brantford, Ontario

108-Bank of Toronto
110-Tip Top Tailors
112-House Of Warren Ltd
114-Percy Art Men's Furnishings
116-118-Coles Shoe Co
120-Olympia Candy Co
122-Boswell's Brantford
124-126-Northway Co Ltd
128-Belgium Glove & Hosiery Ltd
132-134-Woolworth F W Co
136-Zeller's Ltd
142-144-Grafton & Co
146-Household Finance Corp
-Dental Office
146-48-Metropolitan Stores Ltd
150-Peggy Ann Specialty Shoppe
152-Sheppard & Son
154-Stedman's Book Store Ltd
156-158-Kresge S S Co
160-Tamblyn G Ltd
162-Sally Shops
166-Agnew-Surpass Shoe Stores Ltd
168-United Cigar Stores
170-Standard Drug Ltd

1950

Project Number: 46995-100

Site Address: Brantford, Ontario

172-City Waiting Room
-City Hall
212-Luciani P & Co
216-Kerby House Barber Shop
218-234-Hotel Kerby
220-Brantford Board Of Trade
226-Kerby Coffee Shop
230-Brant Textile Sales Room
232-Cummings Button Co
234-Hotel Kerby
242-250-Evans Vern Motor Sales Ltd
-Mercury & Meteor Sales & Service
256-Provincial Tire Co
260-Ker & Goodwin Machinery Co Ltd
-Brantford Tile Ltd
-General Body & Fender Repairs
266-270-Austin's Fruits
274-Brant County Motors
284-Wilson's Garage & Service Station
-Nash Sales & Service
-Intl Truck Sales & Service
300-Kitchen's White Star Store
310-College Theatre
314-316-Burroughs F C Furniture Co Ltd

1950

Project Number: 46995-100

Site Address: Brantford, Ontario

320-National Cleaners & Dyers Ltd

-Gerrie's School of Safe Driving

328-College Bowling Club

346-Laundry

348-Ken's Radio & Appliance

350-Stable

360-Colborne Street United Church

370-Dental Office

7-City Taxi Co

9-Constable George & Son

11-Jackson's Auto Sales & Service

17-Insurance Office

-Boy Scouts Headquarters

31-Smyth John Mfg Co

35-King's Fix-It Shop

39-Midtown Auto Parts

41-Mac's Snack Bar

43-Stradwick's Ltd

-Canadian Acceptance Corp

-Accounting Office

-Mayfair Beauty Salon

45-Cinnamon & Turnbull

47-Crichton & Prouse

1950

Project Number: 46995-100

Site Address: Brantford, Ontario

49-Brant Zonta Club
49-51-CKPC Radio Station
53-Maich Refrigeration Co
57-Beatty Sales & Service
61-Brantford Willow Works
63-Constable & Son
65-69-Esquire Theatre
75-Concord Lunch
79-Krieger's Radio Sales & Service
83-85-Home Furniture Ltd
87-89-Dominion House Furnishing
93-Carroll's Ltd
97-Newman E H & Sons
99-Goldie A G Hardware
101-Graham Bros
103-Insurance Office
-Optometry Office
105-Barton & Son Ltd
107-CPR Ticket Office, Communications & Express
109-Imperial Optical Co
113-Cox & Son
-Dental Office
115-117-New Service Lunch & Tea Room
119-Smyth Charlie Ltd

1950

Project Number: 46995-100
Site Address: Brantford, Ontario

121-Drugs
123-Cairns Gift Shop
127-Hall Reginald Clothes Ltd
-Read & Innes
-Chiropractic Office
129-Ritchie-Read
-Great West Life Assurance
131-Wood's Ladies' Wear
135-The Home Dairy Co
137-Neill R Ltd
139-Lincoln Shoes Ltd
-Chiropractic Office
141-Meyers Studio
143-147-The Right House
149-Saint Bernard Shoe Store
151-Farr Jack Insurance Agency
153-Can National Telegraph
-Can National Railway's City Ticket Office
157-159-Belmont Hotel
159-Batson & Almas
163-Pennell & Wyatt
-Gordon Mackay & Co Ltd
-Reward Shoe Stores
165-167-Quinlan Brantford Ltd

1950

Project Number: 46995-100

Site Address: Brantford, Ontario

169-Dental Office
-Law Office
171-Bank of Nova Scotia
173-175-Young J M & Co
179-Cairns J & M
181-Gowman Grocery
-Gowman Grocery Purchasing Office
183-Sutherland James L Ltd
185-187-Hollywood Café
189-Tic Toc Club
-Dental Office
-Medical Office
191-Buehler Bros Ltd
193-Elliot-Wedlake Hardware
195-Underwood Typewriters
197-199-Loblaws Grocery
203-Parson's Radio & Electric
205-207-Scarfe & Co Ltd
209-Lloyd's Tile
219-Service Station
-Taxi
225-Cahill's, cleaners
233-Kneale Allan & Co
233-237-Brant Mutual Fire Insurance Co

1950

Project Number: 46995-100

Site Address: Brantford, Ontario

-Canadian Daughters Of Canada

-Ontario Dept Of Agriculture

235-Adams Photocopy Service

-Dental Office

-Realty Office

-Marshall Norman C Advertising Ltd

237-Hydro Electric Power Commission

243-249-Brant Feed & Supplies Ltd

251-253-National Grocers Ltd

257-Canada Coach Lines Ltd

267-269-Holt's Grocery

271-273-Popular Lunch

271-Popular Lunch Ltd

275-Jones Motor Sales

-Jones Transport

-Goodrich B F Stores

279-Brantford Service Station

281-City Ice Service

-Brantford Merchants Shopping News

299-Purity Products Brantford Ltd

301-Brantford Sales & Exchange

-Auto Electric

303-Tobac Curling Systems Ltd

303-311-Service Station

1950

Project Number: 46995-100
 Site Address: Brantford, Ontario

	313-Canadian Order of Foresters -MacNicoll's Ltd 315-Dominion National Gas Co 319-Storage 323-Mann John & Sons 333-Imperial Blend Tea Co Ltd 341-Service Station 347-349-Noble Motors Ltd -Pontiac Sales & Service -Buick Sales & Service 351-363-McHutchion John Ltd 363-McHutchion's Pastry & Cake Shop 367-Park Avenue Curl Shop
Colborne Street West (1-10)	-No Listings Within Radius
Dalhousie Street (1-250)	-All Residential 12-Service Station 14-16-McPhail Bros 18-Used Cars 20-Alpine Public House 22-Stanley Auto Body Repair Ltd 28-Service Station 30-32-Lough's Drug Store

1950

Project Number: 46995-100

Site Address: Brantford, Ontario

36-Yvonne Fur Stylist
40-Brantford Laundry Ltd
42-Dell's Auto Electric Ltd
44-46-Hamilton J S & Co Wines
48-Brown's Knit Goods
50-Fire Dept Headquarters
**-Post Office
-Dept Of National Revenue
-Indian Affairs Branch
-Dominion Dept of Agriculture
-Wartime Prices & Trade Board
76-Sherman Merchandise Sales Co Hardware
-Dental Office
-Accounting Office
-Realty & Insurance Office
-Bethel & Gullen
-Mutual Life
-United Automobile Workers
-Champion I W & Co
-Canadian National Institute for the Blind
-Industrial Acceptance Corp Ltd
-Niagara Finance Co Ltd
-London Life
-Masonic Temple

1950

Project Number: 46995-100
Site Address: Brantford, Ontario

78-Bunnell Hitchon Ltd
-Sun Life Assurance Co
-Insurance Office
80-Avision Optical Co Ltd
82-Robertson M H Ltd, drugs
84-Style Shop
86-Dowling John S Ltd
-Gould-Leslie Ltd
-Gould-Baird Poster Co Ltd
88-Drugs
88-90-Capitol Theatre
92-94-Ludlow's
96-Capitol Bakery
98-The Rosery
100-Dempsters Ltd, furs
112-Dominion Bank
114-Crown Trust Co
116-Harley Sweety & Selmin
-County Crown Attorney & Clerk of the Peace
-The Credit Bureau
-The Credit Exchange
118-Singer Sewing Machine Co
122-Optometry Office
124-Andrews Shop

1950

Project Number: 46995-100
Site Address: Brantford, Ontario

- 126-Murray Auto Parts
- 128-Harriet Ann Ltd
- 130-Grand River Paint Store
- 132-Insurance Office
- Canadian Govt Annuities
- Realty Office
- Imperial Life Assurance Co
- Realty Office
- Brant Historical Society
- Canada Health & Accident Assurance Corp
- Salght & Fowler
- Insurance Office
- 134-Simpson Robert Easter Ltd
- 136-Provience of Ontario Saving Office
- AOF Hall
- Insurance Office
- Occidental Life Insurance Co
- Credit Liquidators
- Medical Adjustment Bureau
- Webling W H Ltd
- 138-Johnson D O Jr & Co
- 144-Shrinners Club
- 146-Douglas Seed Co
- 148-Paramount Printers

1950

Project Number: 46995-100

Site Address: Brantford, Ontario

-Trepanier Hagey & Kneale
150-Gibson Fuel Ltd
-Timken Silent Automotive Oil Burners Sales & Service
-Hobbs Glass Ltd
154-Veterinary Office
158-Cleator & Brown Ltd
180-Evans Motor Sales Used Cars
190-Hall R A & Co
196-200-Continental Motors Ltd
196-Auto Electric
208-Easterbrook & Nash, tinsmiths
248-Medical Office

13-15-McGraw's Tire Store Ltd
23-Paterson William Ltd
27-29-Storage
33-35-Watt George & Sons
37-Brantford Air Force Assn
-Brown Bob Studios
-Architect's Office
39-Unemployment Insurance Commission
-National Employment Service
41-Canadian Legion Of the British Empire Service League
43-Dominion Signs Ltd

1950

Project Number: 46995-100

Site Address: Brantford, Ontario

45-Symingtons Decorative Fabrics
53-The Expositor
-Preston & Sons Ltd
57-Humble Taxi Co
63-Golden Rail Restaurant
-Walters Credit Jewellery
-The Nuttery
67-Sam The Hatter Ltd
69-71-LCBO
73-79-Brant Theatre
81-Brant Hotel Ltd
83-Brant Hotel Ltd
85-Brant Hotel Ltd
87-Brant Restaurant
89-Shultis P A & Co
-Optometry Office
95-The Brunswick
97-99-The Strand House
137-Ideal Cleaners & Dyers
143-Cleator & Brown Ltd
145-Filter Queen Sales
147-Maple Leaf Fish & Chips Restaurant
-Rose & Son
149-Adams Seeds & Feeds

1950

Project Number: 46995-100
 Site Address: Brantford, Ontario

	<p>153-McIlraith Construction Ltd</p> <p>-Laundry</p> <p>159-Farmers Supply & Equipment Ltd</p> <p>161-163-Evans Vern Motor Sales Ltd</p> <p>-Mercury Sales & Service</p> <p>-Meteor Sales & Service</p> <p>179-Hurley Printing Co Ltd</p> <p>181-183-County Motors Service & Parts</p> <p>187-189-Elcar Products Ltd</p> <p>217-Taxi</p>
<p>Darling Street (1-201 Odd)</p>	<p>-All Residential</p> <p>1-Bothwright's Hairdressing Salon</p> <p>** -YMCA Building</p> <p>41-51-Kett Motors Ltd</p> <p>55-Rainbow Dance Hall</p> <p>-Masonic Banquet Hall</p> <p>-United Automobile Workers</p> <p>59-White Supply Co Ltd</p> <p>61-Grand View Flour & Feed Co</p> <p>63-Realty & Insurance Office</p> <p>85-Bank Of Montreal</p> <p>-Millard Rouse & Rosebrugh</p> <p>95-Zion United Church</p>

1950	
Project Number: 46995-100	
Site Address: Brantford, Ontario	
	-Zion United Sunday School 107-Chiropractic Office 121-Odd Fellows Temple
East Avenue (6-46 Even)	22-Residential (1 Tenant) 24-Residential (1 Tenant) 46-Multi Tenant Residential
Echo Street (All)	-Not Built On
George Street (1-60)	-All Residential 3-Burtol Cleaners Ltd 7-Douglas Seed Co Ltd 9-Silverstein's 11-Winegarden & Dunsdon -Glendinning Jarrett Gray & Roberts 13-Misener & Truax 15-Miller Fur Shop 19-Carroll's Ltd 21-Ronnie's Restaurant Ltd 23-Henderson's Bakery 25-Continental Life Insurance Co -TB X-Ray Survey Office 27-Henderson's Bakery

1950

Project Number: 46995-100
 Site Address: Brantford, Ontario

	<p>31-Brantford & Suburban Planning Board</p> <p>33-Realty Office</p> <p>-Law Office</p> <p>41-47-Holstein Friesian Assn</p> <p>45-McCormack Barker & Westbrook</p> <p>49-Cooper-Forde</p> <p>51-Isabella Dressmaking</p> <p>53-Dowden's Tailoring</p> <p>-Morden & Helwig Ltd</p> <p>55-Micromatic Hone Ltd</p> <p>42-Macdonald Brown & Binkley</p> <p>44-Brantford Business & Professional Women's Club</p> <p>-Christadelphian Church</p> <p>46-Boddy & Reville</p> <p>48-Grierson Gordon & Co</p>
Icomm Drive (1-20)	-Street Not Listed
King Street (1-40)	<p>-All Residential</p> <p>21-Chiropractic Office</p> <p>23-25-Dominion Signs Ltd</p> <p>31-Brant Cleaners & Tailors</p>

1950

Project Number: 46995-100
 Site Address: Brantford, Ontario

	<p>20-R & M Motors Ltd 26-Turnbull & Cutcliffe -Moyer Printing Co 30-Canadian Tire Corp -Loudon Bakery 32-Liggett-Thompson</p>
Market Street (1-60)	<p>-All Residential 37-Johnson Bros Co Ltd 39-41-Hooper's Restaurant & Marine Room 43-Lockington Bros 47-Canadian Life Assurance Co 57-BMO 2-Standard Drug Co 4-Laura Secord Candy Shop 6-Bond Clothes Shop -Law Office -Stu Art Display -Dominion Life Assurance Co 8-White Bakery 10-Pure Food Meat Market 12-Imperial Bank of Canada -North American Life Assurance</p>

1950

Project Number: 46995-100
 Site Address: Brantford, Ontario

	16-Kitchen's White Star Store 18-Brock's Ladies' Wear 20-Agnew-Surpass Shoe Stores Ltd 24-Tapscott S & Co, drugs -Tapscott's Drug Stores 30-32-Royal Bank of Canada 34-Canadian Bank of Commerce -First Division Court -Crown Life Insurance Co -Insurance Office 38-40-Canada Permanent Mortgage Corp -Canada Permanent Trust Co -Somerville Ltd -Ballachey & Sutherland -Maynard & Co -Prudential Insurance Co of America 42-Moffat's Smoke Shop & Soda Bar 44-Sherwin-Williams Branch 46-Milner Ross & Co 50-Odeon Theatre 58-Dominion Stores Ltd
Park Avenue (156-198 Even)	-All Residential

1950	
Project Number: 46995-100 Site Address: Brantford, Ontario	
Prince Crescent (All)	-Street Not Listed
Queen Street (1-41)	-All Residential 9-Confederation Life Assn -Brantford Business College -Moore Business Forms -Law Office -Duncan & Perry -Brant Naval Veterans Club 13-United Lunch 29-Laundry 33-Storage 2-8-Eaton T Co Ltd 28-Police Station 32-Water Light & Transportation Depts -HEPC
Water Street (All)	16-Residential (1 Tenant) 20-Motorcycles 30-Storage 44-Auto Repairs 50-Nock & Gilmour Glass Co 52-Auto Electric

1950

Project Number: 46995-100
 Site Address: Brantford, Ontario

	<p>54-56-Our Own Delivery</p> <p>78-Warehouse</p> <p>120-Riverview Automobile Machine Co</p> <p>124-Garage</p> <p>126-Residential (1 Tenant)</p> <p>128-The Right House</p> <p>146-McKerlie Automotive Ltd</p> <p>148-Convery-Hoover Press</p> <p>152-Residential (1 Tenant)</p>
West Street (1-11)	11-Kitchen Overall & Shirt Co Ltd
Wharfe Street (All)	<p>10-Sani-Wrap Equipment & Sales Ltd</p> <p>12-Brantford Furnace Co Ltd</p> <p>18-Residential (1 Tenant)</p> <p>30-Ryan Printing Co Ltd</p> <p>**-Bond's Battery & Brake Service</p> <p>**-Harold & Goetz Ltd</p> <p>**-Brant Feed & Supplies Ltd</p> <p>**-McLaughlin & Tolhurst, service station</p> <p>52-Canada Coach Lines</p> <p>62-Jones Transport</p>

1946	
Project Number: 46995-100 Site Address: Brantford, Ontario	
Site Listing:	-No Civic Address
Adjacent Properties:	
Alfred Street (75-119)	-All Residential
Bain Street (All)	2-Storage 7-Residential (2 Tenants) -Auto Repairs
Brant Avenue (1-45)	-All Residential 6-20-Armouries Drill Hall 42-Dental Office
Bridge Street (1-35)	27-31-Brantford Paper Box Co Ltd 27-Cooke A G Printers Ltd 32-Williams Tool Corp of Canada Ltd
Charlotte Street (1-34)	-All Residential 11-Brantford Tire Exchange 16-Convery Press
Clarence Street (1-40)	-All Residential

1946

Project Number: 46995-100
 Site Address: Brantford, Ontario

	<p>5-General News & Novelty Co</p> <p>25-Easterbrook & Nash</p> <p>18-Harper Machine Co</p> <p>-Progressive Welders</p> <p>20-Garage</p> <p>38-40-Bradley Machine Co Ltd</p>
Clarence Street South (1000-1080)	-Street Not Listed
Colborne Street (East) (1-370)	<p>-All Residential</p> <p>16-18-Prince Edward Hotel</p> <p>20-22-Canadian Legion of the British Empire Service League</p> <p>24-40-Paterson William Ltd</p> <p>40-Modern Hair Dressing School</p> <p>42-Cockshutt Securities Ltd</p> <p>-Upper Canada Bible Society</p> <p>-Jane Laycock Children's Home</p> <p>-Farrington Burial Ground</p> <p>44-Canadian Auto Accessories Co</p> <p>46-Anguish & Whitfield Ltd</p> <p>50-Turnbull & Cutcliffe Ltd</p> <p>64-Deb-U-Tot</p> <p>68-Lyons Electric Co</p>

1946

Project Number: 46995-100
Site Address: Brantford, Ontario

-Realty & Insurance Office
74-76-Duncan C & Sons
78-Nyman's Ladies Wear & Furs
80-Connaught Studios
-Tait-Quatermain Co
84-Noble & Son
86-Young J H & Sons Ltd
88-Reitman's Ladies Wear
-Metropolitan Life Insurance Co
90-106-Eaton T Co Ltd
108-Bank of Toronto
110-Tip Top Tailors
112-House Of Warren Ltd
116-118-Coles Shoe Co
120-Olympia Candy Co
122-Boswell's Brantford
124-126-Northway Co Ltd
128-Ainsley Specialty Shops
132-134-Woolworth F W Co Ltd
136-Zeller's Ltd
142-144-Grafton & Co
146-Household Finance Corp
-Dental Office
146-148-Metropolitan Stores Ltd

1946

Project Number: 46995-100

Site Address: Brantford, Ontario

150-Peggy Ann Specialty Shoppe
152-Sheppard & Son
154-Stedman's Book Store Ltd
156-158-Kresge S S Co
160-Tamblyn G Ltd
162-Ann Page Shop
166-Agnew-Surpass Shoe Stores Ltd
168-United Cigar Stores
170-Standard Drug Ltd
172-Canada Coach Lines Ltd
**-City Hall
212-Luciani P & Co
216-Brantford School of Hairdressing
218-234-Kerby House
220-Brantford Board Of Trade
226-Kerby Barber Shop
228-Radio Lab Service
230-Brant Textile Sales Room
232-Cummings Button Co
234-Kerby House
240-Arrow Cab Co
242-250-Wilson's Garage & Service Station
-Intl Trucks & Sales Service
256-264-Provincial Tire Co

1946

Project Number: 46995-100

Site Address: Brantford, Ontario

260-Ker & Goodwin Machinery Co Ltd
-Brantford Tile Ltd
266-Ontario Roofing & Insulation Co
274-278-County Motors
298-Sweet Shops
310-College Theatre
314-316-Burroughs F C Furniture Co Ltd
322-324-Brantford National Cleaners
326-Yvonne Fur Stylist
328-College Bowling Club
346-Laundry
348-Ken's Radio Service
350-Stable
360-Colborne Street United Church

7-City Taxi Co
11-Canada Coach Lines
27-Prouse A K & Son
31-Smyth John Mfg Co
37-Insurance Office
39-Fix It Shop
41-Kingdom Hall of Jehovah's Witnesses
45-Cinnamon & Turnbull
47-Crichton & Prouse

1946

Project Number: 46995-100

Site Address: Brantford, Ontario

49-Brantford Zonta Club
49-51-CKPC Radio Station
55-Frigidaire Sales & Service
57-Beatty Sales & Service
59-Telephone City Memorial Works
61-Brantford Willow Works
63-Constable & Son
65-69-Esquire Theatre
79-Krieger's Radio Sales & Service
83-85-Home Furniture Co
87-89-Dominion House Furnishing
93-Carroll's Ltd
97-Newman E H & Sons
99-Turnbull W H & Son
101-Graham Bros
103-Free's Photo Studio
-Dental Office
105-Barton T J & Son
107-CPR Ticket Office, Communications & Express
109-Imperial Optical Co
111-Empire Shoe Rebuilders
113-Cox & Son
-Dental Office
115-117-New Service Lunch & Tea Room

1946

Project Number: 46995-100

Site Address: Brantford, Ontario

121-Drugs
123-Cairns Gift Shop
127-Hunter J G & Co
-Ontario Realty & Security Co Ltd
-Read & Innes
129-Ritchie-Read
-Great West Life Assurance Co
131-Wood's Ladies' Wear
135-The Home Dairy Co
137-Neill R Ltd
139-141-Canadian Dept Stores Ltd
139-Chiropractic Office
141-Wells Optical
141-147-Meyens Studio
-Canadian Dept Stores Ltd
153-Can National Telegraph
-Can National Railway's City Ticket Office
157-159-Belmont Hotel
159-Elite Millinery
163-Pennell & Wyatt
-M & S Business Service
-Reward Shoe Stores
165-167-Quinlan Brantford Ltd
169-Dental Office

1946

Project Number: 46995-100

Site Address: Brantford, Ontario

-Law Office

-Wartime Housing Ltd

171-Bank of Nova Scotia

173-175-Young J M & Co

179-Cairns J & M

181-Gowman Groceteria

183-Sutherland James L Ltd

185-187-Hollywood Café

189-Optometry Office

-Embassy Dance Hall

-Dental Office

-Mayfair Beauty Parlor

191-Buehler Bros Ltd

193-Elliot-Wedlake Hardware

195-Underwood Ltd

-Credit Exchange of Brantford

197-199-Loblaws Groceterias

203-Parson's Radio & Electric

205-207-Scarfe & Co Ltd

219-Brant Taxi

233-Kneale Allan & Co

233-237-Township of Brantford Office

-Brant Mutual Fire Insurance Co

-Spiritual Temple

Project Number: 46995-100
Site Address: Brantford, Ontario

-Henderson Business Service Ltd
-Canadian Acceptance Corp
-Ontario Dept Of Agriculture
237-Hydro Electric Power Commission
239-Brantford Township Hydro-Electric System
243-249-Brant Feed & Seed Co Ltd
251-253-National Grocers Ltd
257-Jones Berry & Co
-Jones Transport Ltd
275-General Body & Fender Repair
-Day's Tire Shop
279-Brantford Service Station
281-City Ice Service
299-Purity Products Brantford Ltd
301-Brantford Sales & Exchange
-Auto Electric
303-Mercurly & Lincoln Sales & Service
-Evan's Motor Sales
303-311-Thayer's Ltd, oil
313-MacNicoll's Dairy Products
315-Dominion National Gas Co
319-Storage
323-Mann John & Sons
-Brantford Ind Realty Co Ltd

1946

Project Number: 46995-100
 Site Address: Brantford, Ontario

	<p>333-Imperial Blend Tea Co Ltd</p> <p>351-363-McHutchion John Ltd</p> <p>363-McHutchion's Pastry & Cake Shop</p> <p>369-Medical Office</p>
Colborne Street West (1-10)	-No Listings Within Radius
Dalhousie Street (1-250)	<p>-All Residential</p> <p>12-White Rose Service Station</p> <p>14-16-McPhail Bros</p> <p>18-Taxi</p> <p>20-New Butler Hotel</p> <p>22-Stanley Auto Body Repair Co</p> <p>28-Service Station</p> <p>30-32-Lough's Drug Store</p> <p>38-Ideal Cleaners & Dyers</p> <p>40-Brantford Laundry Ltd</p> <p>42-Dell's</p> <p>44-46-Hamilton J S & Co Wines</p> <p>50-Fire Dept Headquarters</p> <p>** -Post Office</p> <p>-Dept Of National Revenue</p> <p>-Indian Office</p> <p>-Dominion Income Tax Dept</p>

1946

Project Number: 46995-100

Site Address: Brantford, Ontario

-Dominion Dept of Agriculture
-Unemployment Insurance commission
76-Multi Tenant Office
78-Bunnell Hitchon Ltd
-Sun Life Assurance Co
-Conger Lehigh Coal Co
-Insurance Office
80-Avision Optical Co Ltd
82-Robertson M H Ltd, drugs
86-Dowling John S Ltd
-Gould-Leslie Ltd
-Gould-Baird Poster Co Ltd
88-Drugs
88-90-Capitol Theatre
92-94-Ludlow's
96-Capitol Bakery & Coffee Shop
98-The Rosery
100-Dempsters Ltd, furs
102-Needlecraft Shop
112-Dominion Bank
114-Crown Trust & Guarantee Co Ltd
116-Harley Sweety & Selmin
-Campbell Finance Corp Ltd
-Industrial Acceptance Corp Ltd

1946

Project Number: 46995-100

Site Address: Brantford, Ontario

-Canadian Tire Corp Associate Store

118-Singer Sewing Machine Co

122-Optometry Office

124-Andrews Shop

126-Murray Auto Parts

128-Harriet Ann Ltd

130-Grand River Paint Stores

132-Insurance Office

-Canadian Govt Annuities

-Foulds Building Construction

-Slaght & Bethel

-Imperial Life Assurance Co

134-Patricia Cafe

136-Province of Ontario Saving Office

-AOF Hall

-Fellowship Book Room

138-Johnson D O Jr & Co

144-Shrinners Club

146-Douglas Seed Co

148-Paramount Printers

-Trepanier & Hagey

150-Gibson Fuel Ltd

154-Veterinary Office

180-Hotham C S & Son

1946

Project Number: 46995-100
Site Address: Brantford, Ontario

- 182-Laundry
- 194-Micromatic Hone Ltd
- 196-Auto Collision Service
- R & M Motors
- Hoover Sales & Service
- Motorcycles

- 13-15-McGraw's Tire Store Ltd
- 27-29-Storage
- 33-35-Watt George & Sons
- 37-39-Dalhousie Street Armouries
- 41-Bell Telephone Co
- 43-Dominion Signs Ltd
- 47-Brant Glass Co
- Hobbs Glass Co
- 51-Cleaner
- Labor Hall
- 53-The Expositor
- Preston & Sons Ltd
- 57-Humble Taxi Co
- 59-Economy Men Shop
- 63-Radio Grill
- Sweet Shop
- 69-71-LCBO

1946

Project Number: 46995-100

Site Address: Brantford, Ontario

73-Hawthorne Bicycle Co
-Hawthorne Sporting Goods Co
73-79-Brant Theatre
81-Brant Hotel Ltd
83-Brant Hotel Ltd
85-Brant Hotel Ltd
87-Brant Restaurant
89-Kitchen-Roth White Star Store
-Shultis P A & Co
-Optometry Office
95-The Brunswick
97-99-The Strand House
101-Sports & Wool Shoppe
103-The Nuttery
105-Family Shoe Shine
-Royal Bank Chambers
-Accounting Office
-Dental Office
-Glendinning Jarrett Gray & Roberts
137-141-Durham & Baker
149-Adams Seeds & Feeds
153-Laundry
179-Hurley Printing Co Ltd
185-Native Sons of Canada

1946	
Project Number: 46995-100	
Site Address: Brantford, Ontario	
	187-189-Carter's Automotive Products 199-Wear-Ever Cooking Utensils
Darling Street (1-201 Odd)	-All Residential 1-Chiropractic Office **-YMCA Building 41-Goodrich B F Stores 49-51-Kett Motors Sales 55-Greenwood & Plaunt -Rainbow Dance Hall -Masonic Banquet Hall 59-61-Brantford Sterling Electrical 71-73-Grand View Flour & Feed Co 85-Bank Of Montreal -Millard Rouse & Rosebrugh 95-Zion United Church -Zion United Sunday School 107-Chiropractic Office 121-Odd Fellows Temple
East Avenue (6-46 Even)	22-Residential (1 Tenant) 24-Residential (1 Tenant) 46-Multi Tenant Residential

1946

Project Number: 46995-100
 Site Address: Brantford, Ontario

Echo Street (All) -Not Built On

George Street (1-60)	<p>-All Residential</p> <p>3-Burtol Cleaners Ltd</p> <p>7-Douglas Seed Co Ltd</p> <p>9-Storage</p> <p>13-Cockshutts Club</p> <p>15-Vanstone's China Hall</p> <p>19-Carroll's Ltd</p> <p>21-Peggy Ann Shops</p> <p>25-UAW – CIO</p> <p>33-Realty Office</p> <p>-Law Office</p> <p>41-47-Holstein Friesian Assn</p> <p>45-McCormack Barker & Westbrook</p> <p>47-Motor Licenses</p> <p>49-51-Phipps H E Electric</p> <p>49-43-Brantford Pattern Works</p> <p>42-Macdonald Macdonald & Binkley</p> <p>44-Brantford Business & Professional Women's Club</p> <p>-Christadelphian Church</p> <p>46-Boddy & Reville</p> <p>48-Grierson Gordon & Co</p>
----------------------	--

1946

Project Number: 46995-100
 Site Address: Brantford, Ontario

Icomm Drive (1-20)	-Street Not Listed
King Street (1-40)	<p>-All Residential</p> <p>21-Chiropractic Office</p> <p>-Laundry</p> <p>23-25-Dominion Signs Ltd</p> <p>29-Brant Art Shoe Repair</p> <p>12-14-Garage</p> <p>-Tony's Taxi</p> <p>26-Turnbull & Cutcliffe</p> <p>-Moyer Printing Co</p>
Market Street (1-60)	<p>-All Residential</p> <p>37-Johnson Bros Co Ltd</p> <p>39-Realty Office</p> <p>41-Ferguson J M & Co</p> <p>-Insurance Office</p> <p>43-Realty Office</p> <p>45-Simpson Robert Co Ltd</p> <p>47-Canadian Life Assurance Co</p> <p>57-BMO</p>

1946

Project Number: 46995-100
Site Address: Brantford, Ontario

2-Standard Drug Co
4-Laura Secord Candy Shop
6-Nelson's Tailors
-Law Office
-Dental Office
-Milner Ross & Co
10-Pure Food Meat Market
12-Imperial Bank of Canada
-North American Life Assurance
16-Agnew-Surpass Shoe Stores Ltd
18-22-Ryerson T E Co
20-Insurance Office
-Law Office
24-Tapscott S & Co, drugs
-Tapscott's Drug Stores
30-32-Royal Bank of Canada
34-Canadian Bank of Commerce
-Dental Office
-Ontario Provincial Police
38-40-Canada Permanent Mortgage Corp
-Canada Permanent Trust Co
-Law Office
-Canada Starch Sales Co Ltd
-Insurance Office

1946

Project Number: 46995-100
 Site Address: Brantford, Ontario

	<ul style="list-style-type: none"> -Wilson & Maynard -Prudential Insurance Co of America -Somerville Ltd 42-Moffat's Smoke Shop & Soda Bar 44-Sherwin-Williams Co Ltd -De Luxe Cabs 46-Loudon Bakery 54-Silverstein's 56-Park Smoke Shop
Park Avenue (156-198 Even)	-All Residential
Prince Crescent (All)	-Street Not Listed
Queen Street (1-41)	<ul style="list-style-type: none"> -All Residential 9-Confederation Life Assn -Brantford Business College -Duncan & Perry 11-Knights of Pythias Hall -Knights of Columbus 13-United Lunch 17-Axler Tailoring Co 29-Laundry 33-Garage

1946

Project Number: 46995-100
 Site Address: Brantford, Ontario

	<p>2-8-Eaton T Co Ltd</p> <p>10-Town Shop</p> <p>28-Police Station</p> <p>32-Water Light & Transportation Depts</p> <p>-HEPC</p>
Water Street (All)	<p>-All Residential</p> <p>20-26-Alford & Jackson Auto Repair</p> <p>44-Auto Repairs</p> <p>50-Garage</p> <p>-Nock & Gilmour Glass Co</p> <p>54-56-Our Own Delivery</p> <p>78-Warehouse</p> <p>146-McKerlie Automotive Ltd</p>
West Street (1-11)	<p>11-Kitchen Overall & Shirt Co Ltd</p> <p>10-Residential (1 Tenant)</p>
Wharfe Street (All)	<p>18-Residential (1 Tenant)</p> <p>30-Ryan Printing Co Ltd</p> <p>** -Bond's Battery & Brake Service</p> <p>** -Harold & Goetz Ltd</p>

1946	
Project Number: 46995-100 Site Address: Brantford, Ontario	
	**-Brant Feed & Seed **-McLaughlin & Pfeifer, service station **-Crawford Cartage Co 52-Charles Coach Lines 62-Garage

1941	
Project Number: 46995-100 Site Address: Brantford, Ontario	
Site Listing:	-No Civic Address
Adjacent Properties:	
Alfred Street (75-119)	-All Residential
Bain Street (All)	2-Residential (1 Tenant) 5-Residential (1 Tenant) 7-Auto Repairs
Brant Avenue (1-45)	-All Residential 6-20-Armouries Drill Hall
Bridge Street (1-35)	27-31-Brantford Paper Box Co Ltd 27-Cooke A G Printers Ltd 32-36-Williams Tool Corp of Canada Ltd

1941

Project Number: 46995-100
 Site Address: Brantford, Ontario

Charlotte Street (1-34)	-All Residential 11-Brantford Tire Exchange -Rees Transport
Clarence Street (1-40)	-All Residential 25-Easterbrook & Nash 18-Harper Machine Co 20-Garage 38-40-Bradley Machine Co Ltd 38-Ideal Body & Fender Repairs
Clarence Street South (1000-1080)	-Street Not Listed
Colborne Street (East) (1-370)	-All Residential 16-18-Prince Edward Hotel 20-22-Canadian Legion of the British Empire Service League 20-Prior & Fullerton -War Service Club Rooms 24-40-Paterson William Ltd 42-Cockshutt Securities Ltd -Upper Canada Bible Society -Jane Laycock Children's Home

1941

Project Number: 46995-100
Site Address: Brantford, Ontario

44-Canadian Auto Accessories Co
46-Anguish & Whitfield Ltd
50-Turnbull & Cutcliffe Ltd
68-Realty & Insurance Office
70-Paris Ladies' Shop
74-76-Duncan C & Sons
78-Nyman's Ladies Wear & Furs
80-Tait's Optometrists
-Matthews Margery Hairdresser
82-Sample Shop
84-Noble & Son
86-Young J H & Sons Ltd
88-Bishop John & Son
106-The Nuttery
-Lyons Electric Co
-Optometry Office
-The Eagle Press
-Arcade Recreation Club
-Metro Life Insurance Co
-Imperial Optical Co
-Peel J H Conservatory of Music
108-Bank of Toronto
110-Tip Top Tailors
112-Bond Housefurnishing Co

1941

Project Number: 46995-100
Site Address: Brantford, Ontario

116-118-Coles Shoe Co
120-Olympia Candy Co
122-Boswell Bros
124-126-Northway Co Ltd
128-Ainsley Specialty Shoppe
132-134-Woolworth F W Co Ltd
136-140-Zeller's Ltd
142-144-Grafton & Co
146-Household Finance Corp
146-148-Metropolitan Stores Ltd
150-Peggy Ann Specialty Shoppe
152-Sheppard & Son
154-Stedman's Book Store Ltd
156-158-Kresge S S Co
160-Tamblyn G Ltd
166-Agnew-Surpass Shoe Stores Ltd
168-United Cigar Stores
170-Standard Drug Ltd
172-Union Bus Terminal
-Canada Coach Lines Ltd
**-City Hall
212-Luciani P & Co
216-Brantford School of Hairdressing
218-236-Kerby House

1941

Project Number: 46995-100
Site Address: Brantford, Ontario

220-Brantford Board Of Trade
228-Radio Lab Service
230-Brant Textile Sales Room
234-Kerby House
240-Csnadian Auto Accessories Co
242-250-Wilson's Service Station
256-264-Local Council of Women Salvage
266-Ontario Roofing & Insulation Co
274-278-County Motors
284-County Motors
300-304-Brant Chesterfield Co
308-Variety Sales Rooms
310-College Theatre
314-316-Burroughs F C Furniture Co Ltd
322-Nicols Flower Shop
324-Brantford National Cleaners
326-Silverwood Dairies
346-Laundry
356-Medical Office
360-Colborne Street United Church
370-Dental Office

7-Taxi
11-New Service Garage

1941

Project Number: 46995-100
Site Address: Brantford, Ontario

17-21-National Health Assn
23-Mercantile Press
27-Hodgson & Wingrove
31-Smyth John Mfg Co
37-Insurance Office
39-Fix It Shop
41-Store Room
45-Cinnamon & Turnbull
47-Crichton & Prowse
49-51-CKPC Radio Station
53-Nu-Enamel Paint Store
57-Esquire Tobacco Shop
-Prouse A K & Son
59-Telephone City Memorial Works
61-63-Brantford Willow Works
63-Constable & Roscoe
65-69-Esquire Theatre
79-Storage Room
81-Beatty Washer Store
83-85-Home Furniture Co
87-89-Dominion House Furnishing
93-Carroll's Ltd
97-Newman E H & Sons
99-Turnbull W H & Son

1941

Project Number: 46995-100
Site Address: Brantford, Ontario

101-Graham Bros
103-Photography
-Dental Office
105-Barton T J & Son
107-Krieger's Radio Sales & Service
109-Dental Office
111-Empire Shoe Rebuilders
113-Cox & Son
-Dental Office
115-117-New Service Lunch & Tea Room
121-Drugs
123-Cairns Gift Shop
127-Hunter J G & Co
-Ontario Realty & Security Co Ltd
-Read & Innes
129-Read Frank & Co
-Clark T W & Co
-Insurance Office
-Great West Life Assurance Co
131-Wood's Ladies' Wear
135-The Home Dairy Co
137-Neill R Ltd
139-141-Canadian Dept Stores Ltd
139-Chiropractic Office

1941

Project Number: 46995-100
Site Address: Brantford, Ontario

143-147-Canadian Dept Stores
153-Can National Telegraph
-Can National Railway's City Ticket Office
157-159-Belmont Hotel
159-Elite Millinery
163-Reward Shoe Stores
165-167-Wiles & Quinlan
169-Hart & Hart
-Dental Office
-CCF Club
-Waterous & Wallace
-Brooks H W & Co
171-CPR Ticket Office, Communications & Express
173-175-Young J M & Co
177-Bank of Nova Scotia
179-Cairns J & M
181-Gowman Groceteria
183-Sutherland James L Ltd
185-187-Hollywood Café
189-Optometry Office
-Wycliffe Hall
-Dental Office
-Active Fumigators
191-Buehler Bros Ltd

1941

Project Number: 46995-100
Site Address: Brantford, Ontario

193-Elliot-Wedlake Hardware
195-Mayfair Beauty Parlor
-United Collection Agency
-Underwood Elliott Fisher Ltd
-Credit Information Agency
197-199-Loblaws Groceterias
203-Parson's Radio & Electric
205-207-Scarfe & Co Ltd
209-Cummings Button Co
219-Service Station
233-Kneale Allan & Co
233-237-Township of Brantford Office
-Brant Mutual Fire Insurance Co
-Insurance Office
-Henderson Business Service Ltd
-Ontario Dept Of Agriculture
-K of C Hall
239-241-Employment Service of Canada
243-249-Brant Feed & Seed Co Ltd
251-253-National Grocers Ltd
257-Service Station
263-Brant Electric
275-General Body & Fender Repair
-Garage

1941

Project Number: 46995-100
 Site Address: Brantford, Ontario

	<p>279-Brantford Service Station</p> <p>281-City Ice Service</p> <p>281-283-Auto Electric</p> <p>299-Purity Products Brantford Ltd</p> <p>303-Victoria Transport</p> <p>303-311-Thayer's Ltd, oil</p> <p>313-MacNicoll's Ice Cream</p> <p>-Riverdale Bev Co</p> <p>-Supreme Vending Co</p> <p>315-Dominion National Gas Co</p> <p>323-Mann John & Sons</p> <p>-Brantford Ind Realty Co Ltd</p> <p>333-Imperial Blend Tea Co Ltd</p> <p>351-363-McHutchion John Ltd</p> <p>363-McHutchion's Pastry & Cake Shop</p> <p>369-Medical Office</p>
Colborne Street West (1-10)	-No Listings Within Radius
Dalhousie Street (1-250)	<p>-All Residential</p> <p>12-Service Station</p> <p>14-16-McPhail Bros</p> <p>18-Taxi</p> <p>20-New Butler Hotel</p>

1941

Project Number: 46995-100
Site Address: Brantford, Ontario

22-Brantford Auto Body & Fender Co
28-Dell's Service Station
30-32-Lough's Drug Store
36-One Minute Lunch
40-Brantford Laundry Ltd
-Central Hall
42-Dell's
44-46-Hamilton J S & Co Wines
50-Fire Dept Headquarters
**-Post Office
-Dept Of National Revenue
-Indian Office
-Dominion Income Tax Dept
-Dominion Dept of Agriculture
76-Multi Tenant Office
78-Bunnell Hitchon Hendry Ltd
-Sun Life Assurance Co
-Conger Lehigh Coal Co
-Insurance Office
80-Avision Optical Co Ltd
82-Robertson M H Ltd, drugs
86-Dowling John S Ltd
-Westmount Realty Co Ltd
-Dominion Life Assurance Co

1941

Project Number: 46995-100
Site Address: Brantford, Ontario

88-Drugs
88-90-Capitol Theatre
92-94-Ludlow's
96-Capitol Bakery & Candy Shop
98-The Rosery
100-Dempsters Ltd, furs
102-Needlecraft Shop
112-Dominion Bank
114-Trust & Guarantee Co Ltd
116-Harley Sweety & Selmin
-Canadian Tire Corp Associate Store
118-Singer Sewing Machine Co
122-Optometry Office
124-Andrews Shop
126-Murray Auto Parts
130-Grand River Paint Shop
132-Insurance Office
-Canadian Govt Annuities
-Crowe-Foulds Building Co
-Realty Office
134-Patricia Cafe
136-Province of Ontario Saving Office
-AOF Hall
138-Johnson D O Jr & Co

1941

Project Number: 46995-100
Site Address: Brantford, Ontario

144-Shrinners Club
146-Douglas Seed Co
148-Paramount Printers
-Taxi
150-Gibson Coal Co Ltd
-Realty Office
-Insurance Office
152-Massey-Harris Co Ltd
154-Veterinary Office
180-Charles Coach Lines
-Hotham C S & Son
182-Laundry
194-R & M Motors
248-Medical Office

13-15-McGraw's Tire Store Ltd
27-29-Storage
33-35-Watt George & Sons
37-39-Dalhousie Street Armouries
41-Bell Telephone Co
43-Gould-Leslie Ltd
-Gould-Baird Poster Co Ltd
-Dominion Signs Ltd
47-Brant Glass Co

1941

Project Number: 46995-100

Site Address: Brantford, Ontario

-Hobbs Glass Co
51-Cleaner
-Labor Hall
53-The Expositor
-Preston & Sons Ltd
57-Humble Taxi Co
61-Brantford Pet Shop
63-Radio Grill
-Clark's Transport Service
67-Sam The Hatter
-Wilson Electrical Co
69-71-LCBO
73-Hawthorne Bicycle Co
-Hawthorne Sporting Goods Co
73-79-Brant Theatre
83-The Nut House
85-Brant Hotel
87-Brant Coffee Shop
89-Kitchen-Roth White Star Store
-Shultis P A & Co
-Shultis Coal Co
-Optometry Office
91-Imperial System of Baking
97-99-Strand Hotel

1941

Project Number: 46995-100
 Site Address: Brantford, Ontario

	<p>101-Drugs</p> <p>105-Royal Bank Chambers</p> <p>-Accounting Office</p> <p>-Dental Office</p> <p>-Glendinning Gray & Roberts</p> <p>137-141-Durham & Baker</p> <p>145-Wolverine Cement Co</p> <p>147-Maple Leaf Fish & Chips Restaurant</p> <p>153-Laundry</p> <p>155-Garage</p> <p>159-Laird & Jackson</p> <p>179-Hurley Printing Co Ltd</p> <p>185-Imperial Club Rooms</p> <p>187-189-Brantford Auto Parts Ltd</p>
<p>Darling Street (1-201 Odd)</p>	<p>-All Residential</p> <p>** -YMCA Building</p> <p>41-Goodrich Silvertown Stores</p> <p>49-51-Kett Motors Sales</p> <p>55-Masonic Banquet Hall</p> <p>63-Service Press</p> <p>71-73-Grand View Flour Feed & Coal Co</p> <p>85-Bank Of Montreal</p> <p>-Millard Rouse & Rosebrugh</p>

1941	
Project Number: 46995-100	
Site Address: Brantford, Ontario	
	95-Zion United Church -Zion United Sunday School 107-Chiropractic Office 121-Odd Fellows Temple
East Avenue (6-46 Even)	22-Residential (1 Tenant) 24-Residential (1 Tenant) 46-Residential (1 Tenant)
Echo Street (All)	-Not Built On
George Street (1-60)	-All Residential 7-Douglas Seed Co Ltd 9-Carroll's Ltd 13-Brantford Artificial Flower Co 15-Vanstone's China Hall 17-Latter Day Saints Hall 23-Burtol Super-Cleaners 25-Maccabee's Hall 33-Trepanier & Hagey 41-47-Holstein Friesian Assn 45-Cammell's Garage 47-Motor Licenses 49-51-Provincial Tire Corp Ltd

1941

Project Number: 46995-100
 Site Address: Brantford, Ontario

	<p>49-43-Brantford Pattern Works</p> <p>42-Macdonald & Macdonald</p> <p>44-Brantford Business & Professional Women's Club</p> <p>-Christadelphian Church</p> <p>-McCormack & Barker</p> <p>46-Boddy & Reville</p> <p>48-Grierson Gordon & Co</p>
Icomm Drive (1-20)	-Street Not Listed
King Street (1-40)	<p>-All Residential</p> <p>9-Minnes Bros</p> <p>21-Laundry</p> <p>23-25-Strobridge Motor Sales</p> <p>20-Brantford Red Cross Headquarters</p> <p>26-Turnbull & Cutcliffe</p> <p>-Moyer Printing Co</p>
Market Street (1-60)	<p>-All Residential</p> <p>39-Insurance Office</p> <p>-Equitable Life Insurance</p> <p>41-Ferguson J M & Co</p>

1941

Project Number: 46995-100
Site Address: Brantford, Ontario

-Comet Recreation Club
43-Johnson Bros Co Ltd
-Remington Rand Ltd
45-Simpson Robert Co Ltd
47-Canadian Life Assurance Co
57-BMO

2-Standard Drug Co
4-Laura Secord Candy Shop
6-Nelson's Tailors
10-Pure Food Meat Market
12-Imperial Bank of Canada
-North American Life Assurance
16-Agnew-Surpass Shoe Stores Ltd
18-22-Ryerson T E Co
20-Insurance Office
-Great-West Life Assurance Co
-Chinese National League
-Law Office
24-Tapscott S & Co, drugs
-Tapscott's Drug Stores
30-32-Royal Bank of Canada
34-Canadian Bank of Commerce
-Dental Office

1941

Project Number: 46995-100
 Site Address: Brantford, Ontario

	<ul style="list-style-type: none"> -Ontario Provincial Police 38-40-Canada Permanent Mortgage Corp -Canada Permanent Trust Co -Law Office -Brewster & Heyd -Prudential Insurance Co of America 42-Langraf A H & Sons -Moffat's Smoke Shop 44-Sherwin-Williams Co Ltd 46-Johnston Bakery 50-Kandyland
Park Avenue (156-198 Even)	-All Residential
Prince Crescent (All)	-Street Not Listed
Queen Street (1-41)	<ul style="list-style-type: none"> -All Residential 9-Confederation Life Assn -Brantford Business College -Duncan & Perry 11-Knights of Pythias Hall 13-United Lunch 17-Axler Tailoring Co 29-Tong & Young, laundry

1941

Project Number: 46995-100
 Site Address: Brantford, Ontario

	<p>33-Stanley Auto Body Repair Co</p> <p>2-8-Eagle Press</p> <p>4-Meyers Studio</p> <p>10-Town Shop Millinery</p> <p>28-Police Station</p> <p>32-Water Light & Street Railway Depts</p> <p>-HEPC</p> <p>-HEPC Inspection Dept</p>
Water Street (All)	<p>30-Residential (1 Tenant)</p> <p>44-Auto Repairs</p> <p>50-Garage</p> <p>-Progressive Welders</p> <p>54-56-Crawford Cartage</p> <p>-Our Own Delivery</p> <p>78-Home Furnishing Co</p> <p>152-Residential (1 Tenant)</p>
West Street (1-11)	<p>11-Kitchen Overall & Shirt Co Ltd</p> <p>10-Residential (1 Tenant)</p>
Wharfe Street (All)	<p>18-Residential (1 Tenant)</p>

1941	
Project Number: 46995-100 Site Address: Brantford, Ontario	
	30-Ryan Printing Co Ltd **-Bond's Battery & Brake Service **-Harold & Goetz Ltd **-Brant Feed & Seed **-McLaughlin & Pfeifer, service station 52-Auto Repairs -Residential (1 Tenant)

1936	
Project Number: 46995-100 Site Address: Brantford, Ontario	
Site Listing:	-No Civic Address
Adjacent Properties:	
Alfred Street (75-119)	-All Residential
Bain Street (All)	5-Residential (1 Tenant)
Brant Avenue (1-45)	-All Residential 6-20-Armouries Drill Hall
Bridge Street (1-35)	27-31-Hampel Paper Box Co 32-Williams Tool Corp of Canada Ltd 34-Residential (1 Tenant)

1936	
Project Number: 46995-100	
Site Address: Brantford, Ontario	
Charlotte Street (1-34)	-All Residential
Clarence Street (1-40)	-All Residential 25-Easterbrook & Nash 18-Harper Machine Co 20-Garage 38-40-Bradley Machine Co Ltd
Clarence Street South (1000-1080)	-Street Not Listed
Colborne Street (East) (1-370)	-All Residential 16-18-Prince Edward Hotel 20-22-Canadian Legion of the British Empire Service League 20-Insurance Office 24-38-Paterson William Ltd 40-Canadian Auto Accessories Co 42-Cockshutt Securities Ltd -Upper Canada Bible Society -Jane Laycock Children's Home 46-Anguish & Whitfield 50-Turnbull & Cutcliffe Ltd 70-London Silk & Woollen Store

1936

Project Number: 46995-100

Site Address: Brantford, Ontario

74-76-Duncan C & Sons
78-Nyman's Ladies Wear & Furs
80-Dominion Signs Ltd
-Gould-Leslie Ltd
-Gould-Baird Poster Co Ltd
-Tait's Optometrists
82-Boswell Bros
84-Noble & Son
86-Young J H & Sons Ltd
88-Bishop John & Son Ltd
90-Model Shoppe
106-Sovereign Life
-Telephone City Broadcast Ltd
-CKPC Broadcasting Station
-Optometry Office
-Confederation Life
-Robinson Business College
-The Eagle Press
-Arcade Recreation Club
-Metropolitan Life Insurance Co
-Electrolux Ltd
108-Bank of Toronto
110-People's Stores
112-Bond Housefurnishing Co

1936

Project Number: 46995-100
Site Address: Brantford, Ontario

118-Coles Shoe Co
120-Olympia Candy Co
122-Tip Top Tailors
124-126-Northway Co Ltd
128-Avision Optical Co Ltd
132-134-Woolworth F W Co Ltd
142-144-Grafton & Co
146-Central Finance Corp
146-148-Metropolitan Stores Ltd
150-Sobie Silk Shops Ltd
152-Sheppard F E & Son
154-Stedman's Book Store
156-158-Kresge S S Ltd
160-Tamblyn G Ltd
162-Dominion Stores Ltd
166-Agnew-Surpass Shoe Stores Ltd
168-United Cigar Stores
170-Standard Drug Ltd
**-Union Bus Terminal
**-City Hall
212-Luciani P & Co
218-Kerby Billiard Parlor
-Brantford Taxi
220-236-Kerby House

1936

Project Number: 46995-100
Site Address: Brantford, Ontario

220-Brantford Board Of Trade
230-Brant Textile Salesroom
234-Kerby House
-Brantford City Mission
242-250-Rogers Service Station
256-264-Ker & Goodwin Machinery Co Ltd
260-Fellows J A & Co
264-Service Tire & Oil Co
274-Spence A & Son
280-Superior Welding Works
284-Provincial Tire Corp Ltd
-Chapin Bros Garage & Service Station
300-Brant Chesterfield Co
304-Cleaner
308-Bond's Battery Service
314-316-Burroughs F C Furniture Co Ltd
320-Tinsmith
324-Brantford National Cleaners
326-Silverwood Brantford Dairy Ltd
346-Laundry
356-Medical Office
360-Colborne Street United Church
370-Dental Office

1936

Project Number: 46995-100
Site Address: Brantford, Ontario

7-Taxi
23-Mercantile Press
31-33-Ballantyne R G & Son
39-Fix It Shop
41-Burke Mineral Water Co
45-Cinnamon & Turnbull
47-Crichton & Prowse
53-Beatty Washer Store
61-63-Brantford Willow Works
71-Cleaner
79-Home Furniture Co
81-Beatty Washer Store
87-89-Dominion House Furnishing
93-Carroll's Ltd
97-Newman E H & Sons
99-Turnbull W H & Son
101-Graham Bros
103-Photography
-Dental Office
105-Barton T J & Son
107-Krieger's Radio Sales & Service
109-Dental Office
113-Cox & Son
-Dental Office

1936

Project Number: 46995-100
Site Address: Brantford, Ontario

115-117-New Service Lunch & Tea Room

127-Hunter J G & Co

-Read & Innes

129-Read Frank & Co

-Canada Life Assurance Co

131-Wood's Ladies' Wear

-Jack's Shoe Shine Parlor

133-Brant Groceteria

135-The Home Dairy Co

137-Neill R Ltd

139-141-Great A & P Tea Co Ltd

139-Chiropractic Office

143-147-Canadian Dept Stores Ltd

153-Can National Telegraph

-Can National Railway's City Ticket Office

157-159-Belmont Hotel

159-Elite Millinery

165-167-Wiles & Quinlan

169-Hart & Hart

-CCF Club

-Waterous Wallace & Hagey

-Campbell Auto Finance Co Ltd

-Excelsior Life Insurance CO

-Brooks H W & Co

1936

Project Number: 46995-100

Site Address: Brantford, Ontario

171-CPR Ticket Office, Communications & Express

173-175-Young J M & Co

177-Bank of Nova Scotia

179-Cairns J & M

181-Gowman Groceteria

183-Sutherland James L Ltd

185-187-Hollywood Café

189-Wycliffe Hall

-Dufferin Wrestling Club

-Dental Office

191-Buehler Bros

195-United Collection Agency

-Underwood Elliott Fisher Ltd

-Credit Information Agency

197-199-Loblaws Groceterias

201-Hope Chambers

203-Parsons' Radio & Electric

205-207-Scarfe & Co Ltd

209-Cummings Button Co

219-Bradley's White Star Station

233-Insurance Office

233-237-Township of Brantford Office

-Brant Mutual Insurance Co

-Great West Life Assurance Co

1936

Project Number: 46995-100
Site Address: Brantford, Ontario

-Insurance Office
-Henderson Business Service Ltd
-Ontario Dept Of Agriculture
-K of C Hall
237-Brantford Radio Ltd
239-241-Employment Service of Canada
243-249-Brant Feed & Seed Co Ltd
251-253-National Grocers Ltd
259-McLaughlin & Jenkins, battery service
267-269-Central Auto Supply
275-General Body & Fender Repair
-Draper Bros, garage
279-Brantford Service Station
281-City Ice Service
299-Purity Products
303-313-Thayer's Ltd, oil
315-Dominion National Gas Co
323-Mann John & Sons
-Brantford Ind Realty Co Ltd
333-Imperial Blend Tea Co Ltd
351-363-McHutchion John Ltd
363-McHutchion's Pastry & Cake Shop
369-Medical Office

1936

Project Number: 46995-100

Site Address: Brantford, Ontario

Colborne Street West (1-10)

-No Listings Within Radius

Dalhousie Street (1-250)

-All Residential

12-Service Station

14-16-McPhail Bros

20-New Butler Hotel

22-Brantford Body & Fender Co

-Gibson Bros, garage

28-Dell's Service Station

30-32-Drugs

38-Brantford Dollar Cleaners

-New Method Cleaning & Pressing

40-Arts Display Co

-Moffat Hall

42-County Motors

-Chrysler & Plymouth Sales & Service

44-46-Hamilton J S & Co

50-Fire Dept Headquarters

** -Post Office

-Dept Of National Revenue

-Indian Office

-Dominion Income Tax Dept

-Dominion Excise Tax Auditor

76-Multi Tenant Office

1936

Project Number: 46995-100
Site Address: Brantford, Ontario

78-Bunnell Hitchon Hendry Ltd
-Sun Life Assurance Co
-Conger Coal Co
-Glendinning Gray & Roberts
-Insurance Office
82-Robertson M H Ltd, drugs
86-Dowling John S Ltd
-Westmount Realty Co Ltd
88-Drugs
88-90-Capitol Theatre
92-94-Ludlow
96-Capitol Bakery & Candy Shop
98-The Rosery
100-Dempsters Ltd, furs
102-Amos Bros
**-Canadian Bank of Commerce
112-Dominion Bank
114-Trust & Guarantee Co Ltd
116-Harley Sweetey & Selmin
-Super-Lastic Sales
118-Bain Pooler & Co
-Bain H R & Co Ltd
122-Optometry Office
126-Needlecraft Shop

1936

Project Number: 46995-100
Site Address: Brantford, Ontario

128-Watts Trepanier & Co
130-Hannan Varnish Co Ltd
132-Insurance Offices
-Canadian Govt Annuities
-Realty Office
-Crowe-Foulds Building Co
134-Patricia Cafe
136-Province of Ontario Saving Office
-AOF Hall
-Jehovah's Witnesses
-Brant Spiritual Temple
138-Johnson D O Jr & Co
144-Shrinners Club
146-Douglas Seed Co
150-Insurance Office
-Gibson Coal Co Ltd
-Ontario Roofing & Asphalt Co
-Realty Office
152-Massey-Harris Co Ltd
154-Veterinary Office
180-Hotham C S & Son
182-Laundry
188-Blacksmith
194-R & M Motors

1936

Project Number: 46995-100
Site Address: Brantford, Ontario

248-Medical Office

13-15-McGraw's Tire Store Ltd

27-29-Dell's Radio Room

33-35-Watt George & Sons

37-39-Dalhousie Street Armouries

41-Bell Telephone Co

45-Tipper William & Son

47-Brant Glass Co

-Hobbs Glass Co

51-Labor Hall

53-The Expositor

-Preston & Sons Ltd

55-Hub Confectionery & News Stand

57-Humble Taxi Co

63-London Cafe

-Clark's Transport Service

67-Wilson Electrical Co

69-71-LCBO

73-Hawthorne Bicycle Co

73-79-Brant Theatre

81-Firth Bros Ltd

-Taxi

83-Hodgins Hairdressing Parlor

1936

Project Number: 46995-100
 Site Address: Brantford, Ontario

	<p>85-Brant Hotel</p> <p>87-Langley's Ltd</p> <p>89-Kitchen's White Star Store</p> <p>-Shultis P A & Co</p> <p>-Shultis Coal Co</p> <p>-Optometry Office</p> <p>91-Imperial System of Baking</p> <p>97-99-Strand Hotel</p> <p>105-Royal Bank Chambers</p> <p>-Accounting Office</p> <p>-Dental Office</p> <p>145-Insurance Office</p> <p>147-Wolverine Cement Co</p> <p>-Convery Press</p> <p>153-Laundry</p> <p>155-Hunt & Colter</p> <p>157-Laird & Jackson</p> <p>179-Hurley Printing Co Ltd</p> <p>187-189-Brantford Auto Parts Ltd</p> <p>215-Smale H C & Son</p>
<p>Darling Street (1-201 Odd)</p>	<p>-All Residential</p> <p>** -YMCA Building</p> <p>41-Goodrich Silvertown Stores</p>

1936

Project Number: 46995-100
 Site Address: Brantford, Ontario

	<p>49-Coffing Motor Sales</p> <p>-Garage</p> <p>61-General News & Novelty Co Ltd</p> <p>63-Service Press</p> <p>71-73-Grand View Flour Feed & Coal Co</p> <p>-Mount Pleasant Coal & Feed Co</p> <p>85-Bank Of Montreal</p> <p>95-Zion United Church</p> <p>-Zion United Sunday School</p> <p>107-Chiropractic Office</p> <p>121-Odd Fellows Temple</p>
East Avenue (6-46 Even)	<p>6-Residential (2 Tenants)</p> <p>22-Residential (1 Tenant)</p> <p>46-Residential (1 Tenant)</p>
Echo Street (All)	-Street Not Listed
George Street (1-60)	<p>-All Residential</p> <p>7-Douglas Seed Co Ltd</p> <p>9-Carroll's Ltd</p> <p>13-Brantford Artificial Flower Co</p> <p>17-Latter Day Saints Hall</p> <p>19-Dominion Stores</p>

1936

Project Number: 46995-100
 Site Address: Brantford, Ontario

	<p>21-Drugs</p> <p>23-Stillman & Upstone</p> <p>25-Maccabee's Hall</p> <p>41-47-Holstein Friesian Assn</p> <p>45-Cammell's Garage</p> <p>47-Douglas Seed Cos</p> <p>49-53-Brantford Pattern Works</p> <p>42-Macdonald & Macdonald</p> <p>44-Brantford Business & Professional Women's Club</p> <p>-Christadelphian Church</p> <p>46-Law Office</p> <p>48-Grierson Gordon & Co</p>
Icomm Drive (1-20)	-Street Not Listed
King Street (1-40)	<p>-All Residential</p> <p>9-Minnes Bros</p> <p>21-Laundry</p> <p>23-25-Kett Motor Sales</p> <p>-Dodge & De Soto Sales & Service</p> <p>12-Central Radio Shop</p> <p>14-Richardson Oil Co</p>

1936

Project Number: 46995-100
 Site Address: Brantford, Ontario

	<p>18-Dell's Auto Supplies</p> <p>24-Dell's Service Station</p> <p>26-Turnbull & Cutcliffe</p> <p>-Moyer-Innes Ltd</p> <p>30-Auto Repair</p>
Market Street (1-60)	<p>-All Residential</p> <p>39-Brantford Book Exchange</p> <p>41-Ferguson J M & Co</p> <p>43-Johnson Bros Co Ltd</p> <p>45-Auto License</p> <p>47-National Life Assurance Co of Canada</p> <p>-Insurance Office</p> <p>-Lloyd Realty Agency</p> <p>57-BMO</p> <p>2-Standard Drug Co</p> <p>4-Laura Secord Candy Shop</p> <p>10-Olympia Candy Co</p> <p>12-Imperial Bank of Canada</p> <p>-North American Life Assurance</p> <p>16-Agnew-Surpass Shoe Stores Ltd</p> <p>20-Insurance Office</p> <p>-Law Office</p>

1936

Project Number: 46995-100
 Site Address: Brantford, Ontario

	<ul style="list-style-type: none"> -Great-West Life Assurance Co 24-Tapscott S & Co, drugs -Tapscott's Drug Stores 28-Hughes & Howie 30-32-Royal Bank of Canada 34-Canadian Bank of Commerce -Imperial Life Assurance Co -Dental Office -Ontario Provincial Police 38-40-Canada Permanent Mortgage Corp -Canada Permanent Trust Co -Accounting Office -Law Office -Brewster & Heyd -Prudential Insurance Co of America 42-Langraf A H & Sons -Moffat's Smoke Shop 46-Duncan & Perry 52-Brown's Bargain Store
Park Avenue (156-198 Even)	-All Residential
Prince Crescent (All)	-Street Not Listed

1936

Project Number: 46995-100
 Site Address: Brantford, Ontario

<p>Queen Street (1-41)</p>	<p>-All Residential</p> <p>9-People's Stores Ltd</p> <p>-Brantford Business College</p> <p>11-Reycraft & Reycraft</p> <p>-Bellevue College of Music</p> <p>-Knights of Pythias Hall</p> <p>13-United Lunch</p> <p>19-Pat's Shoe Shine</p> <p>29-Tong & Young, laundry</p> <p>33-Buttenham & Scragg</p> <p>2-8-Eagle Press</p> <p>8-Canadian American Coach Lines Ltd</p> <p>10-Photography</p> <p>14-Barbara Kent Tea Room</p> <p>28-Police Station</p> <p>32-Water Light & Street Railway Depts</p> <p>-HEPC</p> <p>-HEPC Inspection Dept</p>
<p>Water Street (All)</p>	<p>20-Cook & Cook</p> <p>30-Residential (1 Tenant)</p> <p>44-Water Street Garage</p> <p>50-Ideal Car Wash</p>

1936	
Project Number: 46995-100 Site Address: Brantford, Ontario	
	-Leonard Transport Ltd -Galbraith Frank C Co Ltd 54-56-Goodale Transport Ltd -Our Own Delivery 78-Brant Metallic Casket Co -Tinsmith 152-Residential (1 Tenant)
West Street (1-11)	11-Kitchen Overall & Shirt Co Ltd 10-Residential (1 Tenant)
Wharfe Street (All)	28-Residential (1 Tenant) 30-Ryan Printing Co Ltd **-Harold & Goetz Ltd 50-Residential (1 Tenant) 52-Peerless Bus Service

1931	
Project Number: 46995-100 Site Address: Brantford, Ontario	
Site Listing:	-No Civic Address
Adjacent Properties:	
Alfred Street (75-119)	-All Residential

1931	
Project Number: 46995-100 Site Address: Brantford, Ontario	
	93-Reid & Brown
Bain Street (All)	5-Residential (1 Tenant) 7-Residential (2 Tenants)
Brant Avenue (1-45)	-All Residential 6-20-Armouries Drill Hall
Bridge Street (1-35)	27-31-Hampel Paper Box Co 32-Williams Tool Corp of Canada Ltd 34-Residential (1 Tenant)
Charlotte Street (1-34)	-All Residential
Clarence Street (1-40)	-All Residential 18-20-Hotham & Harper
Clarence Street South (1000-1080)	-Street Not Listed
Colborne Street (East) (1-370)	-All Residential 18-Sherman's Tonorial Barber 20-22-Canadian Legion of the British Empire Service League 24-32-Bradley Garretson Co Ltd

1931

Project Number: 46995-100
Site Address: Brantford, Ontario

34-38-Paterson William Ltd
40-Canadian Auto Accessories Co
42-Cockshutt Securities Ltd
-Upper Canada Bible Society
-Jane Laycock Children's Home
44-Noble House Furnishing
46-Anguish & Whitfield
50-Turnbull & Cutcliffe Ltd
64-Murray's Men's Wear
68-Home Furnishing Co
70-London Silk & Woollen Store
-Chic Beauty Salon
72-Lyons Electric Co Ltd
74-76-Duncan C & Sons
78-Nyman Samuel Ready-to-Wear
80-Dominion Signs Ltd
-Gould-Leslie Ltd
-Gould-Baird Poster Co Ltd
82-Worthmore Shop
-Boswell Bros
84-Noble & Son
88-Bishop John & Son Ltd
90-Model Cloak & Suit
106-Arcade News & Photos Supply

1931

Project Number: 46995-100

Site Address: Brantford, Ontario

-Ontario Provincial Police
-Margaret Hat Shop
-Optometry Office
-Cartwright's Gift Shop
-Bond House Furnishing Co
-Gem Beauty Parlors
-Arcade Recreation Club
-Mohawk Inside Golf Course
104-110-Steel's Cons Ltd
112-Mason & Risch Ltd
118-Coles Shoe Co
120-Olympia Candy Co
122-Tip Top Tailors
124-126-Northway Co Ltd
128-Avision Optical Co Ltd
132-134-Woolworth F W Co Ltd
136-Manufacturers Outlet Sales
-Hamel's Billiard Parlor
138-140-Bank of Toronto
142-144-Grafton & Co
146-Metropolitan Stores Ltd
150-Sobie Silk Shop
152-Sheppard F E & Son
154-Tamblyn G Ltd

1931

Project Number: 46995-100

Site Address: Brantford, Ontario

156-158-Kresge S S Ltd
160-Stedman's Book Store Ltd
162-Stop & Shop Ltd
166-Agnew-Surpass Shoe Stores Ltd
168-United Cigar Stores
170-Standard Drug Ltd
**-Brantford Municipal Railway
**-Market Building
**-City Hall
216-Wedlake's Hardware
218-Kerby Billiard Parlor
-Simmons W P Realty Co
220-236-Kerby House
-Brantford Board of Trade
-Brant Motor Club
226-Reeves & Butler
228-Parsons Radio Supply
230-Toronto Produce Co
234-Kerby House
242-250-Canadian Oil Co Ltd
256-264-Ker & Goodwin
264-Henderson's Tire Store
274-Brantford Auto Parts Co
280-Spence A & Sons

1931

Project Number: 46995-100
Site Address: Brantford, Ontario

284-Provincial Tire Corp Ltd
300-Cairns Ltd
304-Cleaner
306-Shapre Electric Ltd
308-Bond's Battery Service
314-316-Burroughs F C Furniture Co Ltd
326-Silverwood Brantford Dairy Ltd
330-Electric Shop
-Traut G A & Co
338-Thuma Dr Balsam Remedies Ltd
346-Laundry
348-Brant Art
356-Colborne Street United Church Annex
360-Colborne Street United Church
370-Dental Office

7-United Taxi
11-Henderson's Garage
17-21-Burke Mineral Water Co
23-27-Cinnamon & Turnbull
25-Burtch Beauty Parlor
31-33-Ballantyne R G & Son
37-Mercantile Press
41-Hang Fan Co

1931

Project Number: 46995-100
Site Address: Brantford, Ontario

43-Evangelical Gospel Assembly
-Brantford City Window Cleaner
47-Brant Herb Remedies
53-Beatty Washer Store
57-Modern Dress Shop
59-Brantford Granite & Marble Works
61-63-Brantford Willow Works
71-Cleaner
73-Sheppard's Shoe Repair
75-Thorpe Bros
79-Henkle S R & Co
81-Clayton Women's Wear Ltd
83-85-Carroll's Grocery
87-89-Dominion House Furnishing Co
97-Newman E H & Sons
99-Turnbull W H & Son
101-Graham Bros
103-Vanity Fair Shoppe
-Photography
-Dental Office
105-Barton T J & Son Musical
107-Ray Hat & Millinery Shop
109-Dental Office
111-Florette Hat Shop

1931

Project Number: 46995-100

Site Address: Brantford, Ontario

113-Cox & Son
-Dental Office
115-Vogue Millinery
117-New Service Lunch
119-Gordon Jean Shop
121-Evelyn Hat Shop
123-Yellow Lantern Tea Room
127-Hunter J G & Co
-Law Office
129-Read Frank & Co
-Ontario Equitable Life & Accident Insurance Co
131-Wood's Ladies' Wear
-Superior Shoe Shine Parlor
133-Eaton's Groceteria
135-The Home Dairy Co
137-Neill R Ltd
139-141-Great Atlantic & Pacific Tea Co Ltd
143-147-Canadian Dept Stores Ltd
149-Baird's W R
151-Grand Cafe
153-Can National Telegraph
-Can National Railway's City
157-159-Belmont Hotel
159-Belmont Grill

1931

Project Number: 46995-100
Site Address: Brantford, Ontario

163-Lee & Nash
-Owl Billiard Parlor
167-Wiles & Quinlan
169-Hart & Hart
-Law Office
-Metro Life Insurance Co
-K of P Hall
-Waterous & Wallace
169-171-Standard Drug Ltd
173-175-Young J M & Co
177-Bank of Nova Scotia
179-Heintzman & Co Ltd
185-Hollywood Café
189-Optometry Office
-The Wintergarden
-Dental Office
-Hazelle Beauty Shoppe
193-Loblaw Groceterias Co Ltd
195-Chiropractic Office
-United Collection Agency
-United Typewriter Co
-Excelsior Life Insurance Co
-Brooks H W & Co
201-Singer Sewing Machine Co

1931

Project Number: 46995-100
Site Address: Brantford, Ontario

203-Western Counties Electric Ltd
205-Scarfe & Co Ltd
209-Cummings Button Co
211-Webster Electric Co
225-Kenyon's Garage
233-Percy Realty Co
-Insurance Office
233-237-Brant Township Office
-Brant Township Hydro Electric System
-Brant Mutual Insurance Co
-Great West Life Assurance Co
-Insurance Office
-Henderson Business Service Ltd
-Ontario Dept Of Agriculture
-K of C Hall
237-Optometry Office
241-Employment Service of Canada
243-249-Brant Feed & Seed Co Ltd
251-253-National Grocers Ltd
259-McLaughlin & Jenkins Battery Service Station
275-Coffing & Goold Motor Sales
-Auto Dealer
-Auto Repair
279-Service Station

1931

Project Number: 46995-100
 Site Address: Brantford, Ontario

	<p>299-Harris Packing Co Ltd</p> <p>303-313-Thayer's Ltd, oil</p> <p>313-Peerless Bus Service</p> <p>315-Brantford Gas Co</p> <p>-Dominion Natural Gas Co</p> <p>323-Mann John & Sons</p> <p>-Brantford Ind Realty Co Ltd</p> <p>333-Imperial Blend Tea Co Ltd</p> <p>341-Laundry</p> <p>351-363-McHutchion John Ltd</p>
Colborne Street West (1-10)	-No Listings Within Radius
Dalhousie Street (1-250)	<p>-All Residential</p> <p>12-Canada Oil Co</p> <p>14-16-McPhail Bros</p> <p>22-Gibson Bros, garage</p> <p>28-Dell's Service Station</p> <p>30-32-Lough's Drug</p> <p>34-Insurance Office</p> <p>36-One Minute Lunch</p> <p>40-Taylor D D Co</p> <p>-Woods Ed Garage</p> <p>-Moffat Hall</p>

1931

Project Number: 46995-100

Site Address: Brantford, Ontario

-Riddell Signs
42-Union Taxi A E F Rent-A-Car
44-46-Hamilton J S & Co
50-Fire Dept Headquarters
**-Post Office & Govt Building
-Customs & Excise Dept
-Indian Office
-Taxation Office
76-Multi Tenant Office
-Roach & Cleator, tinsmiths
78-Bunnell Hitchon Hendry Ltd
-Sun Life Assurance Co
-Conger Coal Co
80-Darwen Piano & Music Co
82-Robertson M H Ltd, drugs
84-Broome Footwear
86-Dowling John S Ltd
-West Mount Realty Co Ltd
88-Needlecraft Shop
88-90-Capitol Theatre
92-94-Ludlow Bros
96-98-The Rosery
100-Photography
102-Dempster's Ltd, furs

1931

Project Number: 46995-100
Site Address: Brantford, Ontario

** -Canadian Bank of Commerce
112-Dominion Bank
114-Trust & Guarantee Co Ltd
116-Henderson & Boddy
-Slemin & Slemin
-CPR Ticket Office
-CPR Tel Co
-Canadian Pacific Express
118-Doherty Roadhoue & Co
120-Firth Bros
122-Optometry Office
124-Realty Office
-Macdonald Coal Co
132-Insurance Office
-Realty Office
-Robins Agency
134-Patricia Cafe
136-Mfrs' Life Insurance Co
138-Johnson D O Jr & Co
** -Canadian Holstein Assn
144-Shridders Club
146-Medical Office
-Douglas Seed Co
150-Pentecostal Assembly

1931

Project Number: 46995-100
Site Address: Brantford, Ontario

-Gibson Coal Co Ltd
154-Veterinary Office
158-Beckett H B & Son
182-Laundry
188-Blacksmith
194-Durant Motor Car Sales
-Johnson's Duco Refinishing Station
-Brantford Body & Fender Repairers
-Auto Body
-Blacksmith
198-Central Welding Shop
248-Medical Office
250-Brantford Portrait Frame & Art Co

13-15-McGraw's Tire Store Ltd
27-29-Dell's Radio Room
33-35-Watt George & Sons Ltd
37-39-Dalhousie Street Armouries
41-Bell Telephone Co
43-Customs Examining Warehouse
45-Tipper William & Son
47-Hobbs Mfg Co Ltd
-Insurance Office
49-51-Brant Motor Co Ltd

1931

Project Number: 46995-100
Site Address: Brantford, Ontario

51-Machinists' Hall
-Robinson Business College
53-The Expositor
-Preston & Sons Ltd
57-Humble Taxi Co Ltd
59-Levine Shoe Store
63-Ontario Lunch
-Clark's Transfer Service
67-Royal Shoe Shine
-Wilson Electric
-Service Taxi
69-71-LCBO
73-Hawthorne Bicycle Co
75-79-Brant Theatre
81-White Star Store
83-Hawke's Pie Shop
85-Brant Hotel
87-Vernon's Restaurant
-Plowes Bros
-Imperial System of Baking
89-Shultis P A & Co
-Shultis Coal Co
91-Assembly Bowling Parlors
-Canadian Cafe

1931

Project Number: 46995-100
 Site Address: Brantford, Ontario

	<p>97-99-Strand Hotel</p> <p>103-Druggist</p> <p>105-Archie's Shoe Shine</p> <p>-Mulloy N W & Co</p> <p>-Insurance Office</p> <p>-Accounting Office</p> <p>-Dental Office</p> <p>** -Railway Express Agency</p> <p>-Canadian Express Co</p> <p>145-Veterinary Office</p> <p>147-Convery Press</p> <p>-Wolverine Cement Co</p> <p>149-R & M Motors Ltd</p> <p>-Hudson-Essex Sales & Service</p> <p>153-Laundry</p> <p>155-Cockshutt Plow & Co Ltd, garage</p> <p>-Hunt & Colters</p> <p>179-Hurley Printing Co Ltd</p> <p>209-Chiropractic Office</p>
<p>Darling Street (1-201 Odd)</p>	<p>-All Residential</p> <p>** -YMCA Building</p> <p>49-Beckel-Middleton Ltd, autos</p> <p>55-Intl Harvester Co Ltd</p>

1931

Project Number: 46995-100
 Site Address: Brantford, Ontario

	<p>-The Eagle Press</p> <p>57-Temple Theatre</p> <p>59-61-General News & Novelty Co Ltd</p> <p>71-Storehouse</p> <p>73-Grandview Flour & Feed Co</p> <p>85-Bank Of Montreal</p> <p>**-Zion United Church</p> <p>99-Zion United Sunday School</p> <p>107-Chiropractic Office</p>
East Avenue (6-46 Even)	<p>6-Residential (1 Tenant)</p> <p>22-Residential (1 Tenant)</p> <p>46-Residential (1 Tenant)</p>
Echo Street (All)	-Street Not Listed
George Street (1-60)	<p>-All Residential</p> <p>7-Douglas Seed Co</p> <p>13-Brantford Artificial Flower Co</p> <p>15-Vanstone's China Hall</p> <p>17-Latter Day Saints Hall</p> <p>19-Dominion Stores</p> <p>21-Ferguson's Pharmacy</p> <p>23-Massey-Harris Co Ltd</p>

1931

Project Number: 46995-100
 Site Address: Brantford, Ontario

	<p>25-Maccabee's Hall</p> <p>31-Dental Office</p> <p>33-Canadian National Express & Railway Express Agency</p> <p>41-47-Holstein Friesian Assn</p> <p>45-Hoag's Garage</p> <p>47-Douglas Seed Cos</p> <p>49-53-Brantford Pattern Works</p> <p>51-Lakeland Gold Mines Ltd</p> <p>42-Macdonald & Macdonald</p> <p>44-Law Office</p> <p>-Christian Science Hall</p> <p>46-Harris Cook & Co Ltd</p> <p>-Stark John & Co</p> <p>48-Grierson Gordon & Co</p>
Icomm Drive (1-20)	-Street Not Listed
King Street (1-40)	<p>-All Residential</p> <p>5-The King Shop</p> <p>7-Paint & Art Supply Co</p> <p>-Smyth John Mfg Co</p> <p>9-Brown's Battery & Radio Service</p> <p>-Minnes Bros</p>

1931

Project Number: 46995-100
 Site Address: Brantford, Ontario

	<p>21-Domestic Hand Laundry</p> <p>23-25-Leeming-Richardson Ltd, automobiles</p> <p>-Chrysler Sales & Service</p> <p>18-Dell's Rubber Store</p> <p>24-Dell's Service Station</p> <p>26-Turnbull & Cutcliffe</p> <p>-Moyer Printing Co</p> <p>36-Brant Taxi & Bus Co</p>
<p>Market Street (1-60)</p>	<p>-All Residential</p> <p>41-Pitfield Scott & Co</p> <p>-Pittfield W C Co Ltd</p> <p>43-Johnson Bros Co Ltd</p> <p>-Drake Bros</p> <p>47-National Life Assurance Co of Canada</p> <p>57-BMO</p> <p>2-Robertson M H Ltd, drugs</p> <p>4-Laura Secord Candy Shop</p> <p>6-Province of Ontario Savings Office</p> <p>-Harley & Sweet</p> <p>-Dental Office</p> <p>10-Artemis Sweets Ltd</p>

1931

Project Number: 46995-100
Site Address: Brantford, Ontario

12-Imperial Bank of Canada
-Confederation Life Assn
-Law Office
16-Agnew-Surpass Shoe Stores Ltd
18-Ryerson T E & Co
20-Florence Beauty Shop
-Chinese National League
-Insurance Office
-Law Office
22-Ryerson T E & Co
24-Tapscott S & Co, drugs
28-Hughes & Howie
30-32-Royal Bank of Canada
**-Canadian Bank of Commerce
34-Canadian Golfer
-Dental Office
38-40-Canada Permanent Mortgage Corp
-Canada Permanent Trust Co
-Brewster & Heyd
-Architect's Office
44-Reiter's Ladies' Wear
46-Lister & Whitlock
-Drugs
50-Kandyland

1931

Project Number: 46995-100
 Site Address: Brantford, Ontario

	52-Champion Shoe Repair 54-Sayles Fish Store
Park Avenue (156-198 Even)	-All Residential 164-Medical Office
Prince Crescent (All)	-Street Not Listed
Queen Street (1-41)	-All Residential 3-9-Steel's Consolidated 5c to \$1 3-Brantford Business College -Optometry Office -Lewis & Black -Imperial Life Assurance 11-Law Office -Oddfellows Hall I O O F 17-Drive Yourself Taxi 19-Pearl Hat Shop 29-Laundry 33-Brantford Oxy-Acetylene Welding Works 6-Cartwright's Gift Shoppe 12-Lyla's Beauty Shoppe 14-American Dry Cleaning & Dye Works

1931	
Project Number: 46995-100 Site Address: Brantford, Ontario	
	28-Police Station 32-Brantford Hydro Electric System -HEPC Inspection Dept
Water Street (All)	23-Brewers Warehouse 55-Our Own Delivery
West Street (1-11)	11-Kitchen Overall & Shirt Co Ltd 10-Residential (1 Tenant)
Wharfe Street (All)	6-Dominion Rubber Co Ltd -Bauslaugh F & Co -Agnew-Surpass Shoe Stores Ltd 28-Residential (1 Tenant) 30-Residential (1 Tenant) 32-Bradley Machine Co **-Harold & Goetz Ltd 20-Kenyon Transprot

1926	
Project Number: 46995-100 Site Address: Brantford, Ontario	
Site Listing:	-No Civic Address
Adjacent Properties:	

1926

Project Number: 46995-100
 Site Address: Brantford, Ontario

Alfred Street (75-119)	-All Residential 93-Reid & Brown
Bain Street (All)	5-Residential (1 Tenant) 6-Residential (1 Tenant) 7-Residential (1 Tenant)
Brant Avenue (1-45)	-All Residential 23-Hudson Essex Motor Sales -I Simpson Mfg Co 6-20-Armouries Drill Hall
Bridge Street (1-35)	15-Residential (1 Tenant) 27-31-Hampel Paper Box Co 24-Brantford Oxy-Acetylene Welding Works 32-Williams Tool Corp of Canada Ltd
Charlotte Street (1-34)	-All Residential
Clarence Street (1-40)	-All Residential 18-20-Hotham & Harper

1926

Project Number: 46995-100

Site Address: Brantford, Ontario

Clarence Street South (1000-1080)	-Street Not Listed
Colborne Street (East) (1-370)	<p>-All Residential</p> <p>16-18-Prince Edward Hotel</p> <p>20-22-Great War Veterans Assn</p> <p>24-32-Bradley Garretson Co Ltd</p> <p>34-38-William Paterson Ltd</p> <p>42-Cockshutt Securities Ltd</p> <p>-Jane Laycock Children's Home</p> <p>44-Home Furnishing Co</p> <p>46-Anguish & Whitfield</p> <p>50-Turnbull & Cutcliffe Ltd</p> <p>60-Lough's Drug Store</p> <p>68-Tip Top Tailors</p> <p>-Specialty Mfg Co</p> <p>72-Lyons Electric Co Ltd</p> <p>-Park & Co</p> <p>74-76-C Duncan & Sons Ltd</p> <p>78-Samuel Nyman Ready-to-Wear</p> <p>-K O C Hall</p> <p>80-Dominion Signs of Canada</p> <p>-Gould Leslie Ltd</p> <p>-Gould Baird Poster Co</p>

1926

Project Number: 46995-100

Site Address: Brantford, Ontario

-Hamilton-Millard Co
82-Caudwell Millinery
-Boswell Bros
84-Noble & Son
88-John Bishop & Son Ltd
104-110-Steel's Cons Ltd
112-Mason & Risch Ltd
-S W Mix
118-Coles Shoe Co
120-Olympia Candy Works
124-126-Northway Co Ltd
128-Jarvis Optical Co Ltd
132-134-F W Woolworth Ltd
136-M H Robertson Ltd
-Howarth's Cigar Store
138-140-Bank of Toronto
142-144-Grafton & Co
146-Model Coalk & Suit Co
148-The Artemis Sweets
152-F E Sheppard & Son
154-Buller Bros
156-Neill Shoe Co Ltd
158-Andrew McFarland Ltd
160-Stedman's Book Store

1926

Project Number: 46995-100

Site Address: Brantford, Ontario

162-A Martin Co Ltd
166-Agnew-Surpass Shoe Stores Ltd
168-United Cigar Stores
170-Standard Drug Ltd
**-Brantford Municipal Railway
**-Market Building
**-City Office
212-M H Robertson Ltd, drugs
214-Labor Hall
216-Wedlake's Hardware
218-Kerby Billiard Parlor
220-236-Kerby House
-Brantford Board of Trade
-Brant Motor Club
226-Reeves & Watkins
228-Realty Office
230-Kerby House Buffet
234-Kerby House
246-250-Toronto Produce Co
256-264-Ker & Goodwin
262-Whitney & McKay
264-Wrake & Henderson
272-280-Spence & Sons
280-Blacksmith

1926

Project Number: 46995-100

Site Address: Brantford, Ontario

284-Empire Oil Co
300-Cairns Ltd
308-Brantford Battery Service
314-316-Reid & Brown
320-Coles Shoe Co
326-Hygienic Dairy Co
346-Laundry
360-Colborne Street United Church
370-Dental Office

11-Brantford Garage Service
17-21-Burke Mineral Water Co
29-Brantford Fruit Store
31-33-R G Ballantyne & Son
35-Brantford Malt & Feed Supply
37-Mercantile Press
41-Tang Sang Lung Co
43-City Mission
53-Art Hat Shop
57-Laurel Flower Shop
59-Brantford Granite & Marble Works
61-63-Brantford Willow Works
71-Cleaner
73-Sheppard's Shoe Repair

1926

Project Number: 46995-100

Site Address: Brantford, Ontario

75-Thorpe Bros
77-Model Hat Shop
79-S R Henkle & Co
81-Cowans
83-85-Carroll's Grocery
87-89-Dominion House Furnishing Co
91-ABC Laundry
93-Evelyn Hat Shoppe
97-E H Newman & Sons
99-W H Turnbull & Son
101-Graham Bros
103-Western Hat Shop
-Dick Studio
-Dental Office
105-T J Barton & Son
107-H Levine Shoe Store
111-Optometry Office
113-Cox & Son
-Dental Office
119-Cairns Ltd
121-Drugs
123-Yellow Lantern Tea Room
127-J G Hunter & Co
-Read & Waterous

1926

Project Number: 46995-100

Site Address: Brantford, Ontario

129-S G Read & Son
131-Regent Tailors
133-G S Winter Son & Co
135-White Bros
139-141-Cauldwell & Beckett
143-147-Ogilvie Lohead Ltd
151-Grand Cafe
153-Can National Telegraph
-Can National Railway's City
157-159-Hotel Belmont
161-163-Belmont Billiard Parlors
163-Lee & Nash
-Law Office
-Gilbert Realty Co
167-Wiles & Quinlan
169-Hart & Hart
-Medical Office
-Metro Life Insurance Co
-K of P Hall
-Law Office
173-175-J M Young & Co
177-Bank of Nova Scotia
179-Heintzman & Co Ltd
185-The White Bakery

1926

Project Number: 46995-100

Site Address: Brantford, Ontario

187-Brant Radio Supply Co
189-Optometry Office
-The Wintergarden
-Dental Office
191-Druggist
193-Loblaw Groceterias Co Ltd
195-Chiropractic Office
-Dominion Life Assurance Co
-H W Brooks & Co
-Continental Life
-Law Office
201-Singer Sewing Machine Co
203-Western Counties Electric Ltd
205-Brantford Water Commission
209-Cummings Button Co
211-Webster Electric Co
233-Percy Porter & Dymont
233-237-Brant Township Office
-Brant Township Electric System
-Brant Mutual Insurance Co
-Great West Life Assurance Co
-Insurance Office
-Henderson Business Service Ltd
-Ontario Dept Of Agriculture

1926

Project Number: 46995-100
 Site Address: Brantford, Ontario

	-K of C Hall 237-Optometry Office 241-Employment Service of Canada 243-249-Brant Feed & Seed Co Ltd 251-253-National Grocers Ltd 257-Brant Soda Water 259-McLaughlin & Jenkins Battery Service Station 271-273-Highway Lunch 275-H A Berlette & Son 279-Brant Auto Supply 303-Forbes Bros, auto dealers 303-313-Ford Sales & Service 315-Brantford Gas Co -Dominion Natural Gas Co 323-John Mann & Sons -Brantford Ind Realty Co Ltd 333-Imperial Blend Tea Co Ltd 341-Laundry 351-365-McHutchion John Ltd 367-Hubel & McLaughlin
Colborne Street West (1-10)	-No Listings Within Radius
Dalhousie Street (1-250)	-All Residential

1926

Project Number: 46995-100

Site Address: Brantford, Ontario

8-Optometry Office
-Canada Oil Co
14-16-McPhail Bros
22-Gibson Bros, garage
32-Chrysler Motor Sales
34-Harrington Bros
36-Central Fish Market
40-D D Taylor Co
-Moffat Hall
42-44-J A Houlding & Son, autos
42-Auto Repairs
46-J S Hamilton & Co
48-Brantford Sales Rooms
50-Fire Dept Headquarters
**-Post Office & Govt Building
-Customs & Excise Dept
-Indian Office
-Taxation Office
-C R Van Fleet
76-Multi Tenant Office
-Roach & Cleator, tinsmiths
78-K V Bunnell & Co Ltd
-Sun Life Assurance Co
-Wilson Coal Co

1926

Project Number: 46995-100

Site Address: Brantford, Ontario

80-Darwen Piano & Music
82-Robertson M H Ltd, drugs
84-Loblaw Groceteria
86-Dowling John S Ltd
-West Mount Realty Co Ltd
88-The Rosery
-Needlecraft Shop
88-90-Temple Theatre
92-94-Ludlow Bros
96-98-Dominion Cafe
100-Betsy Jane Bakery
102-Dempster's Ltd, furs
**-Canadian Bank of Commerce
112-Dominion Bank
114-Medical Office
-Trusts & Guarantee Co Ltd
116-Henderson & Boddy
-CPR Ticket Office
-CPR Tel Co
-Dominion Express Co
118-Stobie Forlong & Co
120-Firth Bros
122-Optometry Office
-Toldedo Scale Co

1926

Project Number: 46995-100

Site Address: Brantford, Ontario

124-Realty Office
132-Insurance Offices
-Realty Office
-Hydro Electric Power Commission
134-Patricia Cafe
136-Standard Bank
-Mfrs' Life Insurance Co
-Intl Bible Students Hall
-Knights of Malta Hall
**-Bank of Montreal
**-Canadian Holstein Assn
144-Shrinners Club
146-Douglas & Roy
-Hillcrest Stationery Store
150-Gibson Coal Co Ltd
-North American Life Assurance
-Ferrihough & Derbyshire
-Dental Office
154-Veterinary Office
158-H B Beckett & Son
194-Durant Motor Car Sales
-Auto Painter
-Garage
-Blacksmith

1926

Project Number: 46995-100
Site Address: Brantford, Ontario

198-Central Welding Shop
-Brantford Battery Service
248-Medical Office

13-15-McLaughlin Sales & Service
-Strobridge Motor Sales
27-29-Dell's Radio Room
33-35-George Watt & Son Ltd
37-39-Dalhousie Street Armouries
41-Bell Telephone Co
43-Customs Examining Warehouse
45-William Tipper & Son
47-Brant Glass Co
49-51-Brant Motor Co
-Brant Taxi Co
51-Machinists' Hall
53-The Expositor
-Preston & Sons Ltd
63-Ontario Lunch
-Insurance Office
67-Royal Shoe Shine
69-71-Brant Billiards & Bowling Alleys
73-Hawthorne Bicycle Co
75-79-Brant Theatre

1926

Project Number: 46995-100

Site Address: Brantford, Ontario

81-Brant Cigar & Confectionery

85-Byng Café

-The Brant Hotel

87-Vernor's Confectionery

-Plowes Bros

89-P A Shultis Co

-Shultis Coal Co

-Insurance Office

91-Assembly Bowling Alleys

-Canadian Cafe

93-95-Brunswick Billiard Parlors

97-99-Strand Hotel

103-Druggist

-Slemin & Slemin

105-Insurance Office

-Toronto Computing Scale Co

-Dental Office

**-American Express Co

-Canadian Express Co

145-Realty Office

-Convery Press

147-Intl Harv Co Ltd

151-Photography

153-Laundry

1926

Project Number: 46995-100
 Site Address: Brantford, Ontario

	155-Willys-Overland Sales -Garage 157-Peerless Service Station -Gray-Dort Sales & Service 179-Hurley Printing Co Ltd
Darling Street (1-201 Odd)	-All Residential **-YMCA Building 49-Mitchell's Garage 55-Moody Thrasher & Implement Sales Co 57-Temple Theatre 59-61-General News & Novelty Co Ltd 73-Grandview Flour & Feed Co 85-Bank Of Montreal **-Zion United Church 99-Zion United Sunday School 103-Medical Office 107-Chiropractic Office 151-Wisson Bros
East Avenue (6-46 Even)	6-Residential (1 Tenant) 22-Residential (1 Tenant) 46-Residential (1 Tenant)

1926

Project Number: 46995-100
 Site Address: Brantford, Ontario

Echo Street (All) -Street Not Listed

George Street (1-60)

- All Residential
- 7-Douglas & Roy
- 9-Brown-Jarvis Roofing Co
- 13-Brantford Artificial Flower Co
- 15-Vanstone's China Hall
- 17-Latter Day Saints Hall
- 19-Dominion Stores
- 21-Drugs
- 23-Massey-Harris Co Ltd
- 27-BTT Bakery
- 31-Dental Office
- 33-Canadian National & American Express Co's
- 41-47-Holstein Friesian Assn
- 45-Garage
- 47-The Hoag Engine Co
- 49-Brantford Pattern Works
- 42-Macdonald & Macdonald
- 44-Financial Office
- Insurance Office
- Law Office
- Excelsior Life Insurance Co

1926

Project Number: 46995-100
 Site Address: Brantford, Ontario

	-Christian Science Hall 46-Harris Cook & Co Ltd 48-Gordon Grierson & Co
Icomm Drive (1-20)	-Street Not Listed
King Street (1-40)	-All Residential 7-Paint & Art Supply Co 9-Minnes Bros 21-Domestic Hand Laundry 23-25-William Paterson & Son 12-14-McGraw's Tire Store Ltd 18-Dell's Rubber Store 26-Turnbull & Cutcliffe -Moyer Printing Co
Market Street (1-60)	-All Residential 43-Johnson Bros Co Ltd -Drak Bros, taxis 45-Law Office -Accounting Office 57-BMO

Project Number: 46995-100
Site Address: Brantford, Ontario

2-M H Robertson Ltd, drugs
4-Betty Brown Candy Shop
6-Province of Ontario Savings Office
-Harley & Sweet
-Dental Office
10-Artemis Sweets Ltd
-Law Office
12-Imperial Bank of Canada
-Confederation Life Assn
16-Market Boot Shop
20-Gem Beauty Parlors
-Law Office
24-S Tapscott & Co, drugs
28-Hughes & Howie
30-32-Royal Bank of Canada
**-Canadian Bank of Commerce
34-Canadian Golfer
-Insurance Office
-Dental Office
38-40-Royal Loan & Savings Co
-Brantford Trust Co
-Imperial Life Assurance Co
-Brewster & Heyd
42-Moffat's Cigar Store

1926	
Project Number: 46995-100	
Site Address: Brantford, Ontario	
	44-Reiter's Ladies' Wear 48-J Fort & Co 54-Sayles & Co
Park Avenue (156-198 Even)	-All Residential 164-Medical Office
Prince Crescent (All)	-Street Not Listed
Queen Street (1-41)	-All Residential 3-9-L R Steel Co 5c to \$1 3-Brantford Business College 11-Oddfellows Hall I O O F 15-Lipovitch Bros 19-Pearl Hat Shop 29-Laundry 33-Blacksmith 12-Brantford Finance Corp Ltd -Federal Securities Ltd 14-American Dry Cleaning & Dye Works 28-Police Station 32-Brantford Hydro Electric System

1926	
Project Number: 46995-100 Site Address: Brantford, Ontario	
Water Street (All)	17-Kuntz Beverages 88-Residential (1 Tenant) **-Residential (1 Tenant) **-Roy's Kitchen, garage **-C S Hyman & Co
West Street (1-11)	10-Residential (1 Tenant)
Wharfe Street (All)	6-Dominion Rubber Co Ltd -John Agnew Ltd -F Bauslaugh & Co 28-Residential (1 Tenant) 32-Bradley Machine Co **-Harold & Goetz

1921	
Project Number: 46995-100 Site Address: Brantford, Ontario	
Site Listing:	-No Civic Address
Adjacent Properties:	
Alfred Street (75-119)	-All Residential
Bain Street (All)	7-Residential (1 Tenant) -Summerhayes & Woodward

1921

Project Number: 46995-100
 Site Address: Brantford, Ontario

Brant Avenue (1-45)	-All Residential 23-Bridge & Dalhousie -I Simpson Mfg Co 6-20-Armouries Drill Hall
Bridge Street (1-35)	11-13-McLaughlin Garage 27-31-Hampel Paper Box Co 24-Brantford Oxy-Acetylene Welding Works 26-Residential (2 Tenants) 32-Williams Tool Corp of Canada Ltd 34-Residential (1 Tenant)
Charlotte Street (1-34)	-All Residential
Clarence Street (1-40)	-All Residential 21-Auto Repair 18-20-Briscoe Garage
Clarence Street South (1000-1080)	-Street Not Listed

1921

Project Number: 46995-100

Site Address: Brantford, Ontario

Colborne Street (East) (1-370)

-All Residential

20-22-Great War Veterans Assn

24-32-Bradley Garrett Son Co Ltd

34-38-William Paterson Ltd

40-Anguish & Whitfield

42-Cockshutt Securities Ltd

-Upper Canada Bible Society

-Brantford Canada Bible Society

-Brantford & Oakland Road Co Ltd

-Jane Laycock Children's Home

46-Standard Credit Co

48-Henderson Bros

50-Turnbull & Cutcliffe Ltd

60-Druggist

66-Dominion Stores

68-Tip Top Tailors

-Chinese League

-Brantford Felt Novelty Co

-Specialty Mfg Co

72-Lyons Electric Co

-Parke & Co

74-76-C Duncan & Sons Ltd

78-Nyman's

-K O C Hall

1921

Project Number: 46995-100

Site Address: Brantford, Ontario

80-Dominion Signs of Canada
82-Caudwell Hat Shop
84-Noble & Son
88-John Bishop & Son Ltd
90-96-The Arcade Brantford Ltd
104-Bank of Toronto
112-Mason & Risch Ltd
116-118-Buller Bros
120-Olympia Candy Works
122-Coles Shoe Co
124-126-Northway Co Ltd
128-Jarvis Optical Co Ltd
132-134-F W Woolworth
136-M H Robertson Ltd
-Hamel's Cigar Store
-Miller & Woodley
142-144-Grafton & Co
148-The Artemis Sweets
152-F E Sheppard & Son
154-Telephone City Candy Co
156-Karns & Co Ltd
158-Neill Shoe Co Ltd
160-Stedman's Book Store
162-William Davies Co Ltd

1921

Project Number: 46995-100

Site Address: Brantford, Ontario

164-Walker Photo Studio
166-John Agnew Ltd
168-United Cigar Stores
170-Drugs
**-Brantford Municipal Railway
**-Market Building
**-City Office
212-Ely's Ltd, drugs
216-Andrew Motherwell of Canada
218-Kerby Billiard Parlor
220-236-Kerby House
-Brantford Chamber of Commerce
226-Reeves & Cooke
228-Realty Office
230-Kerby House Cafe
234-Kerby House
246-Toronto Newspaper Agency
256-264-Ker & Goodwin
262-Cleaner
264-City Sales
266-Toronto Lunch
272-282-Spence & Sons
284-Mickle, Dymment & Sons
300-Consolidated Dry Goods Co

1921

Project Number: 46995-100

Site Address: Brantford, Ontario

314-316-Reid & Brown
320-Coles Shoe Co
326-Hygienic Dairy
344-Piette & Hay
346-Laundry
350-Stable
360-Methodist Church
370-Dental Office

5-Occumm Inn
7-M H Robertson Ltd, drugs
11-Central Taxi
17-21-Burke Mineral Water Co
29-Brantford Fruit Store
31-33-R G Ballantyne & Son
35-J H Lake & Co
41-Tang Sang Wo Co
49-Brantford Tailors
51-J W Bethune & Co
53-Clark Lampkin Co
57-Cleaning
61-63-Brantford Willow Works Co
71-English & Scotch Woollen Co
73-Sheppard's Shoe Repair

1921

Project Number: 46995-100
Site Address: Brantford, Ontario

75-Thorpe Bros
79-S R Henkle & Co
81-Cowans
83-85-Oak Hall Clothiers
87-89-Dominion House Furnishing Co
87-Brant Bowling Alleys
93-Lyons Tailoring Co
95-Height of Fashion Tailoring Co
97-E H Newman & Sons
99-W H Turnbull & Son
101-Waldron's
103-Western Fair Milliner
-Dick's Photo Studio
-Dental Office
105-T J Barton & Son
111-Harvey Optical Co
113-Boston Café
-Dental Office
115-R A Brown & Co
119-Graham Bros
121-R T Whitlock Co
123-J G Hunter & Co
127-Law Office
129-S G Read & Son Ltd

1921

Project Number: 46995-100
Site Address: Brantford, Ontario

133-G S Winter Son & Co
135-137-Gay Stores Ltd
139-141-Cauldwell & Beckett
143-147-Ogilvie Lohead Ltd
151-Grand Cafe
153-GNW Tel Co
-GTR System
157-159-Hotel Belmont
161-163-Belmont Billiard Parlors
167-Wiles & Quinlan
169-Dental Office
-Medical Office
-Metro Life Insurance Co
-K of P Hall
-Jones & Hewitt
-Method Scalp Treatment
169-171-Bank of Hamilton
173-175-J M Young & Co
177-Bank of Nova Scotia
179-Heintzman & Co Ltd
185-The White Bakery
187-Parkers Dye Works
189-Optometry Office
-The Wintergarden

1921

Project Number: 46995-100
Site Address: Brantford, Ontario

-Medical Office
-Dental Office
191-Mohawk Electric Co Ltd
195-Chiropractic Office
-Dental Office
201-Singer Sewing Machine Co
-Dental Office
203-Western Counties Ltd
205-207-Brantford Hydro Electric System
-City Water Works Office
207-F J Bullock & Co
-Brethren Meeting Rooms
209-Cummings Button Co
225-Cole & Son
233-249-Brant Farmers Co-Operative Society Ltd
251-253-Goerge Foster & Son Ltd
257-Montgomery Bottling Co
259-Willard Storage Battery Service Station
263-Laundry
271-273-Hubel & McLaughlin
303-Ontario Motor Sales
313-The Hi-Way Garage
315-Brantford Gas Co
-Dominion Natural Gas Co

1921

Project Number: 46995-100
 Site Address: Brantford, Ontario

	321-Hall & Van Allen 323-John Mann & Sons 331-Bluebird Corp 333-Imperial Blend Tea Co Ltd 341-Prince George Pressing Parlors 351-365-McHutchion John Ltd
Colborne Street West (1-10)	-No Listings Within Radius
Dalhousie Street (1-250)	-All Residential 2-Laundry 4-8-William & Holinrake 8-Optometry Office 12-Charles Taylor & Co 14-16-McPhail Bros 22-Brantford Car Exchange -Brown's Garage 26-Laundry 36-Johns & Money 38-Betsy Jane Bakery 40-Cara Tire Repair Co -Moffat Hall -Gospel Hall 42-44-Overland Garage

1921

Project Number: 46995-100
Site Address: Brantford, Ontario

46-J S Hamilton & Co
48-Bennell Fish Co
50-Central Fire Station
**-Post Office & Govt Building
76-Multi Tenant Office
-Dental Office
-Roach & Waring, tinsmiths
80-Darwen Piano & Music
82-M H Robertson Ltd, drugs
86-John Dowling S Ltd
-The Ontario Fire Insurance Agents Assn
-CNR Ticket Office
-Soldiers Aid Commission
-Hoag Oil Engine Co Ltd
88-The Rosery
88-90-Temple Theatre
92-94-Dominion Cafe
96-98-Ludlow Bros
100-Insurance Office
-Parisian Studio
102-W H Inglis & Son
104-Cash Bargain Grocery
**-Canadian Bank of Commerce
112-Dominion Bank

1921

Project Number: 46995-100

Site Address: Brantford, Ontario

114-Trusts & Guarantee Co Ltd
-Medical Office

116-Henderson & Boddy
-Law Office
-CPR Ticket Office
-CPR Tel Co
-Dominion Express Co

118-Sun Life Assurance Co
-Insurance Office

120-Firth Bros

122-White Star Stores

124-S P Pitcher & Son

132-Southern Ontario Securities Corp Ltd
-Realty Office
-Northern Life Assurance Co
-Insurance Offices
-Architect's Office
-Schmidt & English
-Hydro Electric Power Commission

134-Patricia Cafe

136-Standard Bank
-Insurance Office
-Ontario Govt Employment Bureau
-Ontario Govt Dept of Agriculture

1921

Project Number: 46995-100

Site Address: Brantford, Ontario

-Accounting Office
-William Buck Stove Co Ltd
-Intl Bible Students Hall
-Knights of Malta Hall
**-Merchants Bank of Canada
**-Canadian Holstein Assn
**-Shriners' Club
148-Douglas & Roy
-Brantford Plumbing & Heating Co
150-Reynolds Realty Co
154-Veterinary Office
158-H B Beckett & Son
162-Dental Office
194-Gray Dort Sales Service Garage
-Auto Painter
-Central Welding Shop
-Brantford Battery Service
-Blacksmith
248-Medical Office

13-15-McLaughlin Garage
27-Smoot Service Corp Ltd
27-29-Dept of Soldiers Civil Re-Establishment
-Veterans Assn

1921

Project Number: 46995-100

Site Address: Brantford, Ontario

-H M Army & Navy Assn
33-35-George Watt & Sons Ltd
37-39-Brantford Business & Shorthand College
-Vet Craft Reed Shop
41-Bell Telephone Co
43-Customs Examining Warehouse
45-William Tipper & Son
47-Brant Glass Co
49-51-Brant Motor Co
-Dodge Brothers Motor Cars
-Brant Taxi Co
49-Auto Repairer
51-Machinists' Hall
53-J J Cash
-The Expositor
63-Ontario Lunch
65-Cockshutt Plow Co
67-Royal Shoe Shine
69-71-The Dominion Bank
73-Hawthorne Bicycle Co
75-79-Allen Theatre
81-Allen Confectionery & Cigar Store
83-Devonshire Cafe
85-Plowes Bros

1921

Project Number: 46995-100

Site Address: Brantford, Ontario

87-New American Hotel
89-P A Shultis Co
91-Brant Shoe Store
-Assembly Bowling Alleys
-Marne Cafe
93-95-Brunswick Billiard Parlors
95-McKay & Beal
97-99-Strand Hotel
103-Drugs
-Stobie Forlong & Co
-Percy & Porter
105-CPR Farm Lands
-Realty Office
-Insurance Office
-Confederation Life Assn
-Banking Service Corp Ltd
-Dental Office
**-American Express Co
-Canadian Express Co
145-Realty Office
-Convery Press
147-Intl Harv Co Ltd
153-Laundry
155-Garage

1921

Project Number: 46995-100
 Site Address: Brantford, Ontario

	-Henderson & Riley, auto repairs 179-Hurley Printing Co Ltd -Dominion Dress Co
Darling Street (1-201 Odd)	-All Residential **-YMCA Building 49-Mitchell's Garage 55-Maloney's Service Garage 57-Temple Theatre 63-G R Millard & Co 73-Massey-Harris Co **-Bank Of Montreal **-Zion Presbyterian Church 99-Zion Presbyterian Sunday School
East Avenue (6-46 Even)	-All Residential
Echo Street (All)	-Street Not Listed
George Street (1-60)	-All Residential 7-Douglas & Roy 9-Brown-Jarvis Roofing Co 13-Brantford Artificial Flower Co -Law Office

1921

Project Number: 46995-100
 Site Address: Brantford, Ontario

	15-19-A L Vanstone & Co 17-Intl Bible Assn 21-Drugs 23-Standard Seed & Grain Co -The Realty Exchange 27-BTT Bakery 31-Dental Office 33-Canadian & American Express Co's **-Old P O Building **-Holstein Friesian Assn 47-Charlton & Hoag 49-Brantford Pattern Works 51-Ontario Cement Co Ltd 42-Insurance Office -Macdonald & Macdonald 44-Law Office -Insurance Office -Christian Science Hall 46-Harris Cook & Co Ltd 48-Gordon Grierson & Co
Icomm Drive (1-20)	-Street Not Listed

1921

Project Number: 46995-100
 Site Address: Brantford, Ontario

<p>King Street (1-40)</p>	<p>-All Residential</p> <p>3-Brantford Office Specialty Co</p> <p>5-J McGraw & Son</p> <p>7-Holt & Brown</p> <p>9-T J Minnes & Co</p> <p>15-George Watt & Sons</p> <p>21-Domestic Hand Laundry</p> <p>23-25-William Paterson & Son</p> <p>29-Laundry</p> <p>-Presser</p> <p>18-Auto Accessories</p> <p>24-Novelty Reed Mfg Co</p> <p>26-Turnbull & Cutcliffe</p> <p>-Moyer Printing Co</p>
---------------------------	--

--	--

<p>Market Street (1-60)</p>	<p>-All Residential</p> <p>39-41-J Forde Co</p> <p>43-Johnson Bros Co</p> <p>-Great West Life Insurance Co</p> <p>-Insurance Office</p> <p>-Realty Office</p> <p>-Brant Mutual Insurance Co</p> <p>45-Law Office</p>
-----------------------------	--

1921

Project Number: 46995-100
Site Address: Brantford, Ontario

57-BMO

2-Drugs

6-Alfred Cox & Son

-Harley & Sweet

-Dental Office

8-Dempters Ltd, furs

10-Hughes & Howie

12-Imperial Bank of Canada

-London Life Insurance Co

16-Market Shoe Store

18-T E Ryerson & Co

20-Engineer & Realty Office

22-Ryerson & Co

24-S Tapscott & Co, drugs

28-Druggist

30-32-Royal Bank of Canada

** -Canadian Bank of Commerce

34-Medical Office

-The Canadian Golfer

-Insurance Office

-Dental Office

38-40-Royal Loan & Savings Co

-Brantford Trust Co

1921

Project Number: 46995-100
 Site Address: Brantford, Ontario

	<p>-Brewster & Heyd</p> <p>-Imperial Life Assurance Co</p> <p>44-Shear's Clothing</p> <p>54-Law Office</p> <p>56-Moffa Bagge Co</p> <p>58-Moffat & Son</p> <p>60-F A Mitchell & Co</p>
Park Avenue (156-198 Even)	<p>-All Residential</p> <p>164-Medical Office</p>
Prince Crescent (All)	-Street Not Listed
Queen Street (1-41)	<p>-All Residential</p> <p>3-Telephone City Electric Club</p> <p>-Henderson Bus Service</p> <p>11-Oddfellows Hall</p> <p>13-Wade Music Co</p> <p>15-St Riz Cafe</p> <p>** -P O Building</p> <p>29-Laundry</p> <p>33-Buckborough & Gardiner, blacksmith</p> <p>2-8-The Arcade Brantford Ltd</p>

1921

Project Number: 46995-100
 Site Address: Brantford, Ontario

	10-A O Secord Co Ltd -Nukol Fuel Co Ltd -Intl Correspondence Schools 12-L R Steel Co 14-American Dry Cleaning & Dye Works 16-Adams & Valachos 16-24-Expositor Building 28-Police Station 32-Canadian Machine Tel Co
Water Street (All)	**-Residential (1 Tenant) **-C S Hyman & Co
West Street (1-11)	10-Residential (2 Tenants)
Wharfe Street (All)	6-Canadian Consolidated Rubber Co -Dominion Rubber System -John Agnew Ltd -F Bauslaugh & Co 28-Residential (2 Tenants) 32-Residential (1 Tenant) -Can Electric Products Co

1916

Project Number: 46995-100

Site Address: Brantford, Ontario

Site Listing:

-No Civic Address

Adjacent Properties:

Alfred Street (75-119)

-All Residential

Bain Street (All)

**-Wood Bros

7-Residential (1 Tenant)

Brant Avenue (1-45)

-All Residential

23-I Simpson Mfg Co

6-20-Armouries Drill Hall

Bridge Street (1-35)

11-13-Herod Machine & Stamping Co Ltd

-Dominion Dress Co

29-Residential (1 Tenant)

24-Blacksmith

26-Residential (1 Tenant)

32-J H Hall & Sons

34-Residential (1 Tenant)

Charlotte Street (1-34)

-All Residential

1916

Project Number: 46995-100
 Site Address: Brantford, Ontario

Clarence Street (1-40)	-All Residential **-Hoag's Garage 18-20-Stables -Goold, Shapely & Muir Co
Clarence Street South (1000-1080)	-Street Not Listed
Colborne Street (East) (1-370)	-All Residential 16-18-Prince Edward Hotel 18-Prince Edward Shaving Parlors 22-Kitchen Overall Co Ltd 24-32-Bradley-Garrettson Co Ltd 34-38-William Paterson & Son Co Ltd 40-Anguish & Whitfield 42-Cockshutt Securities Ltd -British & Foreign Bible Society -Brantford & Oakland Road Co Ltd -Jane Laycock Children's Home 46-Standard Credit Co 48-Senate Shoe Shine 50-Turnbull & Cutcliffe Ltd 60-Druggist 62-64-Bon Ton Store

1916

Project Number: 46995-100
Site Address: Brantford, Ontario

- 66-Bon-Marche
- 68-Tip Top Tailors
- Moose Club
- 72-Park & Co
- Pickel's Book Store
- 74-76-C Duncan & Sons Ltd
- 80-Chiropractic Office
- Brown Betty Inn
- 82-Criterion Hat Shop
- 84-Noble & Son
- 88-John Bishop & Son Ltd
- 90-96-E B Compton & Co
- 104-Bank of Toronto
- 108-Buller Bros
- 110-Russel & Co
- 112-H J Smith & Co
- 114-Glassco's, furs
- 118-Buller Bros
- 120-Olympia Candy Works
- 122-Coles Shoe Co
- 124-126-Northway Co Ltd
- 128-Lyons Tailoring Co
- 130-134-F W Woolworth
- 136-Canada Press Assoc

1916

Project Number: 46995-100

Site Address: Brantford, Ontario

-Hamel's Cigar Store
-Savoy Shoe Shine
142-Grafton & Co
144-Caudwell & Beckett
146-Levy's Ltd
148-The Artemis Sweets
150-Halloran Cigar Co
152-F E Sheppard & Son
156-R S Dunlop & Co
158-Neill Shoe Co Ltd
160-Stedman's Book Store
162-William Davies Co Ltd
164-Photographer
166-John Agnew Ltd
170-Drugs
**-Market Building
**-City Office
212-Drugs
218-Kerby Billiard Parlor
220-236-Kerby House
226-Houghton & Reeves
230-Metropole Cigar Store
-Mutual Delivery Co
-Byers Taxi-Cab Service

1916

Project Number: 46995-100

Site Address: Brantford, Ontario

232-Insurance Office
-Kerby House
256-264-Ker & Goodwin
272-282-Spence & Sons
284-Mickle, Dymment & Sons
300-White & Myer
314-316-Reid & Brown
320-Photography
336-Wilson Coal Co
346-Laundry
-Joy Social Club
348-Cleaning
360-Methodist Church
370-Dental Office

5-Strobridge Bros
11-Brantford Garage
17-21-Burke Mineral Water Co
25-27-Rathbun Soda Water Co
-O'Keefe Brewery Co
31-33-Standard Seed & Grain Co
31-Halloran Cigar Co
37-Imperial Blend Tea Co
43-W H Johnson Press

1916

Project Number: 46995-100

Site Address: Brantford, Ontario

45-Busbaum & Zipper
47-Brantford Dyeing & Cleaning Co
51-Laundry
53-J H Lake & Co
57-Height of Fashion Tailoring Co
61-63-Brantford Willow Works Co
71-Lyons Electric Co
73-Sheppard's Shoe Repair
77-The Enterprise
79-Henkle Bros
83-85-M E Long Furniture Co
93-E H Newman & Sons
95-Mitchell's Millinery & Dressmaking Parlors
99-W H Turnbull & Son
101-The Waldrons
103-The Brant Realty
-Imperial Life
-Orme Art Shop
105-T J Barton & Son
113-Boston Café
-Dental Office
115-Clarke Lampkin Co
119-Graham Bros
121-Scotland Woolen Mills Co Ltd

1916

Project Number: 46995-100

Site Address: Brantford, Ontario

123-J G Hunter & Co
125-William Tipper & Son
127-Law Office
129-S G Read & Son Ltd
133-Hudson College
135-Brantford Cafe
137-Royal Bank of Canada
139-G S Winter Son & Co
143-147-Ogilvie Lohead & Co
151-Royal Cafe
153-GNW Tel Co
-GTR System
157-159-Hotel Belmont
161-Belmont Pool Room
163-Apollo Theatre
167-Wiles & Quinlan
169-Dental Office
-Medical Office
-Dominion Mausoleum Co
-K of P Hall
-Jones & Hewitt
-Greenshields Ltd
169-171-Bank of Hamilton
173-175-J M Young & Co

1916

Project Number: 46995-100
Site Address: Brantford, Ontario

177-Bank of Nova Scotia
179-Pursel & Son
187-Parkers Dye Works
195-Dominion Signs
-Metropolitan Life Insurance Co
-Chiropractic Office
201-Singer Sewing Machine Co
-Taylor & Bodley
-Dental Office
203-Drugs
207-F J Bullock & Co
-Brethren Meeting Rooms
-The Pearce Dressmaking Parlors
225-Devereux Bros
233-249-Wood Bros
251-253-Goerge Foster & Son Ltd
257-Blacksmith
-Montgomery Mineral Water Co
259-Ontario Concrete Post Co Ltd
267-Canadian Boy Scouts
275-Wood Coal Co
303-Brantford Hydro Electric
-Brantford Municipal Railway Office
315-Brantford Gas Co

1916

Project Number: 46995-100
 Site Address: Brantford, Ontario

	323-John Mann & Sons 341-Laundry 367-Favata & Calamia
Colborne Street West (1-10)	-Street Not Listed
Dalhousie Street (1-250)	-All Residential 8-Laundry 12-Charles Taylor & Co 14-16-McPhail Bros 20-Grand Valley Hotel 22-Simons & Wallace 26-Laundry 36-Bell Tel Co 38-Darwen Piano & Music Co 40-Domestic Hand Laundry -Gospel Hall -Westrumite Ltd -Moffat Hall -Club Rooms 46-J S Hamilton & Co 50-Central Fire Station **-Post Office & Govt Building 76-Multi Tenant Office

1916

Project Number: 46995-100

Site Address: Brantford, Ontario

-Dental Office
78-R T Whitlock & Co
80-Darwen Piano & Music
82-M H Robertson Ltd, drugs
86-John S Dowling Ltd
-Gould Leslie Ltd
92-94-Brant Bowling & Billiard Academy
94-McKay & Beal
96-98-Ludlow Bros
100-Insurance Office
102-Shriners Club Rooms
104-Cash Bargain Grocery
**-Canadian Bank of Commerce
112-Brander's Drug Store
114-Trusts & Guarantee Co Ltd
-Medical Office
116-Wilkes & Henderson
118-CPR Ticket Office
-CPR Tel Co
-Dominion Express Co
120-Doeringer Electric Co
122-J Bush & Co
-Sun Life Assurance Co
-Insurance Office

1916

Project Number: 46995-100
Site Address: Brantford, Ontario

- 124-Mutual Life Assurance Co
- Insurance Office
- 130-Liberty Clothing
- 132-Brant Patriotic & War Relief Assn
- Northern Life Assurance Co
- Canada Life Assurance Co
- Insurance Office
- 134-Tea Pot Inn
- 136-Standard Bank
- Law Office
- Insurance Office
- Dept of Agriculture
- ** -Merchants Bank of Canada
- ** -Old P O Building
- 148-Ontario Govt Employment Bureau
- Brantford Plumbing & Heating Co
- 150-Gibson Coal Co
- N A Life Assurance
- Realty Office
- Insurance Office
- 182-Laundry
- 194-Twentieth Century Garage
- Blacksmith

1916

Project Number: 46995-100

Site Address: Brantford, Ontario

13-15-Overland Garage
27-Brantford Plating & Mfg Co
29-Borden Conservative Club
33-35-George Watt & Sons Ltd
37-Liberal Club
37-39-Brantford Business & Shorthand College
41-Bell Telephone Co
43-Customs Examining Warehouse
45-47-Auto Supplies
49-Brant Motor Co
51-Oddfellows' Hall
53-The Expositor
63-Wag's Lunch
65-Cockshutt Plow Co
67-Brantford Cartage
69-71-The Courier
75-Realty Office
77-79-Brant Theatre
81-Brant Confectionery & Cigar Store
87-New American Hotel
91-Batt Mess Rooms
93-95-Brunswick Billiard Parlors
97-99-Strand Hotel
103-Church of God Mission

1916

Project Number: 46995-100
 Site Address: Brantford, Ontario

	<p>-Brantford College of Music</p> <p>105-Dental Office</p> <p>** -American Express Co</p> <p>-Canadian Express Co</p> <p>145-Convery Press</p> <p>149-Photography</p> <p>153-Laundry</p> <p>155-157-Hunt & Colter</p> <p>179-Hurley Printing Co Ltd</p> <p>-A G Spalding & Bros</p>
Darling Street (1-201 Odd)	<p>-All Residential</p> <p>** -YMCA Building</p> <p>55-Mitchell's Garage</p> <p>73-Massey-Harris Co</p> <p>** -Bank Of Montreal</p> <p>** -Zion Presbyterian Church</p> <p>105-Chiropractic Office</p>
East Avenue (Northumberland) (6-46 Even)	-All Residential
Echo Street (All)	-Street Not Listed
George Street (1-60)	-All Residential

1916

Project Number: 46995-100
 Site Address: Brantford, Ontario

	<p>7-Douglas & Roy</p> <p>9-Brown-Jarvis Roofing Co</p> <p>11-Dominion Life Assurance Co</p> <p>-Hydro Electric Power Commission</p> <p>13-Law Office</p> <p>-Board of Park Management</p> <p>17-Intl Bible Assn</p> <p>23-Standard Seed & Grain Co</p> <p>-W Almas & Son</p> <p>27-Henderson's Cafe</p> <p>31-Dental Office</p> <p>33-Canadian & American Express Co's</p> <p>** -Old P O Building</p> <p>51-Ontario Portland Cement Co Ltd</p> <p>40-Mission Hall</p> <p>42-Insurance Office</p> <p>-Realty Office</p> <p>44-Law Offices</p> <p>-Insurance Office</p> <p>-Christian Science Hall</p> <p>46-Harris Cook & Co Ltd</p>
Icomm Drive (1-20)	-Street Not Listed

1916

Project Number: 46995-100
Site Address: Brantford, Ontario

King Street (1-40)	-All Residential 3-7-R G Ballantyne & Sons 9-T J Minnes & Co 15-George Watt & Sons 23-Canada Field Artillery 23-25-Turnbull & Cutcliffe 25-Canada Cut Glass Co Ltd 29-Laundry -Presser 14-Auto Vulcanizer 16-Theatre 24-Hotel Imperial 26-MacBride Press Ltd
Market Street (1-60)	-All Residential 35-Photography 39-41-J Forde Co 41-Johnson Bros 43-S P Pitcher & Son -Insurance Office 45-Law Office 57-BMO

1916

Project Number: 46995-100
Site Address: Brantford, Ontario

- 2-Drugs
- 6-Alfred Cox & Son
- Harley & Sweet
- Dental Office
- 8-Demsters & Co, furs
- 10-Hughes & Howie
- 12-Imperial Bank
- Law Office
- 16-Market Shoe Store
- 18-T E Ryerson & Co
- 20-Law Office
- Engineer & Realty Office
- 22-T E Ryerson & Co
- 24-S Tapscott & Co, drugs
- 28-Druggist
- 30-R S Dunlop & Co
- 32-R L Foulds & Son
- 34-Canadian Bank of Commerce
- Dominion Credit Service
- Insurance Office
- Dental Office
- 38-40-Royal Loan & Savings Co
- Brantford Trust Co

1916

Project Number: 46995-100
 Site Address: Brantford, Ontario

	<p>-Brewster & Heyd</p> <p>42-Woodley & Doherty</p> <p>-Crown Cafe</p> <p>54-Onondaga Oil & Gas Co</p> <p>-Realty Office</p> <p>-Insurance Office</p> <p>56-Moffa Bage Co</p> <p>58-Moffat & Son</p>
Park Avenue (156-198 Even)	<p>-All Residential</p> <p>164-Medical Office</p>
Prince Crescent (All)	-Street Not Listed
Queen Street (1-41)	<p>-All Residential</p> <p>3-Knights of Columbus Hall</p> <p>7-Ruseel & Co</p> <p>11-Kitchen Overall Shirt Co</p> <p>13-Wade Music Co</p> <p>15-King's Cafe</p> <p>** -P O Building</p> <p>29-Laundry</p> <p>33-Blacksmith</p>

1916	
Project Number: 46995-100 Site Address: Brantford, Ontario	
	8-10-E B Crompton & Co 12-London Life Insurance Co 14-American Dry Cleaning & Dye Works -Intl Correspondence School 16-Wonder Rope Machine Co -Insurance Office 16-24-Expositor Building 26-City Oversees Office 28-Police Station 32-Canadian Machine Tel Co
Water Street (All)	** -Residential (2 Tenants)
West Street (1-11)	10-Residential (1 Tenant)
Wharfe Street (All)	6-Canadian Consolidated Rubber Co -John Agnew Ltd

1912	
Project Number: 46995-100 Site Address: Brantford, Ontario	
Site Listing:	-No Civic Address
Adjacent Properties:	
Alfred Street (75-119)	-All Residential

1912

Project Number: 46995-100
 Site Address: Brantford, Ontario

Bain Street (All)	** -Wood Bros 7-Residential (1 Tenant)
Brant Avenue (1-45)	-All Residential 23-I Simpson Mfg Co 6-20-Armouries Drill Hall
Bridge Street (1-35)	29-Residential (1 Tenant) 31-Residential (1 Tenant) 32-J H Hall & Sons 34-Residential (1 Tenant)
Charlotte Street (1-34)	-All Residential
Clarence Street (1-40)	-All Residential
Clarence Street South (1000-1080)	-Street Not Listed
Colborne Street (East) (1-370)	-All Residential 16-18-Prince Edward Hotel 24-32-Bradley-Garrettson Co Ltd

1912

Project Number: 46995-100
Site Address: Brantford, Ontario

34-38-William Paterson & Son Co Ltd
40-Anguish & Whitfield
42-Cockshutt Securities Ltd
-British & Foreign Bible Society
-Brantford & Oakland Road Co Ltd
-Jane Laycock Children's Home
46-Standard Credit Co
50-Turnbull & Cutcliffe Ltd
64-T J Minnes & Co
72-Park & Co
74-76-C Duncan & Sons Ltd
80-82-Criterion Hat Shop
84-Noble & Son
88-John Bishop & Son Ltd
90-96-E B Compton & Co
104-Bank of Toronto
108-Buller Bros
112-H J Smith & Co
114-Furs
120-The Sugar Bowl
122-Coles Shoe Co
128-Lyons Tailoring Co
130-134-F W Woolworth
134-S H Knox & Co

1912

Project Number: 46995-100

Site Address: Brantford, Ontario

136-Hamel's Cigar Store
-Miller & O'Neill
142-Grafton & Co
144-Caudwell & Beckett
148-Photography
150-M K Halloran & Co
152-F E Sheppard & Son
156-Bowles Syndicate
158-Neill Shoe Co Ltd
160-Stedman's Book Store
162-William Davies Co Ltd
164-Photographer
166-John Agnew Ltd
170-Drugs
**-Market Building
**-City Office
212-Drugs
214-Kerby House
216-Grand Valley Railway Co
218-Kerby Billiard Parlor
220-236-Kerby House
226-Houghton & Reeves
230-Metropole Cigar Store
-Mutual Delivery Co

1912

Project Number: 46995-100
Site Address: Brantford, Ontario

- 232-Presser
- Kerby House
- 250-Commonwealth Oil & Gas Co
- The Acme Electric Appliance Co
- 256-264-Ker & Goodwin
- 262-Laundry
- 272-282-Spence & Sons
- 284-Mickle, Dymont & Sons
- 300-White & Myer
- 336-Wilson Coal Co
- 346-Laundry
- 348-Cleaning
- 360-Methodist Church
- 370-Dental Office

- 1-Brantford Ice Co
- 3-5-Brantford Home Furnishing Co
- 11-Brantford Garage
- 23-McPhail Bros
- 29-Brantford Dyeing & Cleaning Co
- 31-33-The Robson Co
- 31-M K Halloran & Co
- 35-Mrs J H Lake & Son
- 37-Imperial Blend Tea Co

1912

Project Number: 46995-100
Site Address: Brantford, Ontario

- 43-G A Ward Press
- 47-Boston Chinese Cafe
- 51-Laundry
- 53-Guarantee Tailoring Co
- 57-American Dry Cleaning & Dye Works
- 61-63-Brantford Willow Works Co
- 71-Lyons Electric Co
- 79-Pursel & Son
- 83-85-M E Long & Co
- 87-89-Gem Theatre
- 93-E H Newman & Sons
- 101-The Waldrons
- 103-Thomas Thompson & Co
- Insurance Office
- Imperial Life Assn Co of Canada
- Photography
- 105-T J Barton & Son
- 113-Post & Stewart
- Dental Office
- Intl Correspondence Schools of Scranton
- 115-Clarke Lampkin Co
- 119-Graham Bros
- 121-Trusts & Guarantee Co Ltd
- 123-J G Hunter & Co

Project Number: 46995-100
Site Address: Brantford, Ontario

125-William Tipper & Son
127-Law Office
129-S G Read & Son Ltd
135-Brantford Cafe
137-New York Costume Co
139-G S Winter Son & Co
143-147-Ogilvie Lohead & Co
151-Reid & Brown
153-GNW Tel Co
-GTR System
157-159-Hotel Belmont
163-Apollo Theatre
165-Metrpolitan Life Insurance Co
-Fair & Bates
-B & S Workers Union
167-Wiles & Quinlan
169-Dental Office
-Medical Office
-K of P Hall
-Law Office
-Greenshields Ltd
169-171-Bank of Hamilton
173-175-J M Young & Co
177-Bank of Nova Scotia

1912

Project Number: 46995-100
 Site Address: Brantford, Ontario

	183-Howie & Feely 187-YMCA 191-Drugs 197-199-H J Hollinrake & Co 201-Singer Sewing Machine Co -Taylor & Taylor -Dental Office 203-Roberts & Van Lane Shoe Co 207-F J Bullock & Co -Brethren Meeting Rooms -Brantford Plating Co 233-249-Wood Bros 251-253-Goerge Foster & Son Ltd 257-Blacksmith 267-Wood Coal Co **-GTR Station 303-Power House 319-Gas Co 323-John Mann & Sons
Colborne Street West (1-10)	-Street Not Listed
Dalhousie Street (1-250)	-All Residential 14-Blacksmith

1912

Project Number: 46995-100
 Site Address: Brantford, Ontario

- 20-Grand Valley Hotel
- 22-Gun Munro Bros & Co
- 40-Laundry
- Gospel Hall
- Westrumite Ltd
- Moffat Hall
- Club Room
- 48-Central Fire Station
- ** -Post Office & Govt Building
- 76-Multi Tenant Office
- Dental Office
- 78-R T Whitlock & Co
- 82-Clark Shoe Co
- 84-Watt & Squire
- 86-Reed Trumper MacKay Store
- 92-94-Brant Bowling & Billiard Academy
- 94-McKay & Beal
- 96-98-Ludlow Bros
- 100-Insurance Office
- Dental Office
- 104-Cash Bargain Grocery
- 104-106-Canadian Bank of Commerce
- Canada Life Assurance Co
- Prudential Insurance Co

1912

Project Number: 46995-100
Site Address: Brantford, Ontario

- Dental Office
- 112-Drugs
- 114-Medical Office
- 116-Wilkes & Henderson
- 120-Doeringer Electric Co
- 122-Hendry & Clark
- Insurance Office
- 134-Standard Bank
- 136-Brewster Muirhead & Heyd
- Law Office
- Insurance Office
- ** -Post Office
- Custom House
- Inland Revenue
- 148-London Life Insurance Co
- Dominion Advertising Agency
- 182-Laundry
- 194-Garage

- 13-15-Herod Machine & Stamping Co
- 27-MacBride Press
- 29-Borden Conservative Club
- 33-35-George Watt & Sons Ltd
- 37-Liberal Club

1912

Project Number: 46995-100

Site Address: Brantford, Ontario

37-39-Brantford Business & Shorthand College

-Brantford Overland Motor Co

41-Bell Telephone Co

43-Hurley Printing Co

49-Hurley's Hall

-Cleaner

-Blacksmith

-Intl Harv Co

51-Oddfellows' Hall

53-The Expositor

63-Wag's Lunch

65-Cockshutt Plow Co

67-T C Oliver & Son

69-71-The Courier

73-Brantford Co-Operative Assn

75-Indian Office

79-Brant Seed Co

87-89-New American Hotel

91-95-J S Hamilton & Co

-Pele Island Wine & Vineyards Co

97-99-Strand Hotel

105-Simons & Card

-Law Office

-Dental Office

1912

Project Number: 46995-100
 Site Address: Brantford, Ontario

	<p>-Realty Office</p> <p>** -American Express Co</p> <p>-Canadian Express Co</p> <p>139-Fleming & Co</p> <p>145-O'Keeffe Printing Co</p> <p>147-Veterinary Office</p> <p>153-Laundry</p> <p>155-157-Hunt & Colter</p> <p>179-Arthur Wiles & Son</p>
Darling Street (1-201 Odd)	<p>-All Residential</p> <p>** -Heather Club</p> <p>55-Mitchell's Garage</p> <p>73-Massey-Harris Co</p> <p>** -Zion Presbyterian Church</p>
East Avenue (Northumberland) (6-46 Even)	-All Residential
Echo Street (All)	-Street Not Listed
George Street (1-60)	<p>-All Residential</p> <p>3-J H Hastings & Son</p> <p>13-Grace Church Club</p> <p>-Socialist Club</p>

1912

Project Number: 46995-100
 Site Address: Brantford, Ontario

	<p>-Law Office</p> <p>25-S Smith & Co</p> <p>27-W Almas & Son</p> <p>31-Fleming & Co</p> <p>33-Canadian & American Express Co's</p> <p>**-Post Office</p> <p>-Customs</p> <p>-Weights & Measures Office</p> <p>-Gas Insp's Office</p> <p>51-Ontario Portland Cement Co Ltd</p> <p>40-Mission Hall</p> <p>42-Insurance Office</p> <p>-Realty Office</p> <p>44-Law Offices</p> <p>-Insurance Office</p> <p>-Christian Science Hall</p> <p>46-Harris Cook & Co Ltd</p>
Icomm Drive (1-20)	-Street Not Listed
King Street (1-40)	<p>-All Residential</p> <p>3-7-R G Ballantyne & Sons</p> <p>15-George Watt & Sons</p>

1912

Project Number: 46995-100
 Site Address: Brantford, Ontario

	<p>29-Laundry -Presser</p> <p>12-Laundry 14-Charles Taylor & Co 24-Hotel Imperial</p>
<p>Market Street (1-60)</p>	<p>-All Residential</p> <p>35-Dental Office -Merrill Bros</p> <p>39-41-J Forde Co 43-S P Pitcher & Son -Law Office -American Consular Agency</p> <p>45-Liberty Clothing 57-BMO</p> <p>2-Drugs 6-Alfred Cox & Son -Harley & Sweet -Dental Office</p> <p>8-Dempster-Percy Store -Dempters & Co, furs 10-Hughes & Howie</p>

1912

Project Number: 46995-100
Site Address: Brantford, Ontario

- 12-Imperial Bank
- Law Office
- 16-Market Shoe Store
- 20-Law Office
- Bureau of Labour
- Insurance Office
- Dental Office
- Crescent Club
- 22-T E Ryerson & Co
- 24-S Tapscott & Co, drugs
- 28-Druggist
- 30-R S Dunlop & Co
- 32-R L Foulds & Son
- 34-Canadian Bank of Commerce
- 38-40-Brantford Trust Co
- 44-Duke of Connaught Café
- Gibson Coal Co
- North American Life
- 48-Henkle Bros
- 54-John S Dowling & Co
- Onondaga Oil & Gas Co
- 56-Moffa Baggage Co
- 58-Moffat & Son
- 60-Smith & Foulds

1912

Project Number: 46995-100

Site Address: Brantford, Ontario

Park Avenue (156-198 Even)	-All Residential 158-Medical Office 164-Medical Office
Prince Crescent (All)	-Street Not Listed
Queen Street (1-41)	-All Residential 11-Kitchen Overall Shirt Co 27-City Storehouse 33-Blacksmith 8-10-E B Crompton & Co 16-24-Expositor Building 26-City Oversees Office 28-Police Station 32-Canadian Machine Tel Co
Water Street (All)	** -Walkerville Brewery Co
West Street (1-11)	-No Listings Within Radius
Wharfe Street (All)	6-Canadian Consolidated Rubber Co ** -Residential (2 Tenants)

1896	
Project Number: 46995-100 Site Address: Brantford, Ontario	
Site Listing:	-No Civic Address
Adjacent Properties:	
Alfred Street (75-119)	-All Residential **-Store
Bain Street (All)	** -Bain Bros **-Livery Stable 7-Residential (1 Tenant)
Brant Avenue (1-45)	-All Residential
Bridge Street (1-35)	-All Residential
Charlotte Street (1-34)	-All Residential
Clarence Street (1-40)	-All Residential **- Brantford Stoneware Co
Clarence Street South (1000-1080)	-Street Not Listed
Colborne Street (East) (1-370)	-All Residential

1896

Project Number: 46995-100
Site Address: Brantford, Ontario

16-18-Hotel Lorne
34-38-Paterson William & Son
44-Ryerson Bros
50-Nott & Turnbull
60-Drugs
64-66-Dempster & Co, furs
88-Bishop John & Son
90-94-Crompton Appelbe & Co
96-White & Whitelock
100-Canadian Bank of Commerce
110-Gibson W H & Co
114-Furs
118-Bon-Marche
122-Moore & Carman
124-126-Park & Co
128-Thompson S M Tailor
130-Woods Fair
134-Hamilton & Co Photos
140-City Transfer Co
150-Halloran M K & Co
164-Photography
170-Drugs
**-City Hall
212-Mellish & Co

1896

Project Number: 46995-100

Site Address: Brantford, Ontario

214-Mintern & Son
216-Tinsmith
220-230-Kerby House
262-Elliott & Phin
264-Smith C M & Co
272-274-Spence & Sons
298-Western Hotel
342-Church & Howard
**-Colborne Street Methodist Church
370-Medical Office

1-Brantford Ice Co
31-Halloran M K & Co
43-Waugh & Sanderson
45-47-Watts & Co
59-Potts & Hill
61-65-Storehouses
87-89-Wood Bros
95-Karn Piano Co
107-Durward & Harwood
121-Bell Telephone Co
123-Elliot's Fair
125-Tipper William & Son
139-Simon & Co

1896

Project Number: 46995-100
Site Address: Brantford, Ontario

143-Wickham W T & Co
145-147-McLean Ogilvie & Lohead
151-Smith James Son & Co
153-GNW Tel Co
157-159-Hotel Belmont
163-Ashbury's Fair
167-Robertson R W & Co
-COF Hall
169-171-Stanley Joseph Big 22
173-175-Cockshutt F & Co
187-189-YMCA
-Brant Public Co
-Canadian Nationalist
-Brantford Business College
193-Williams Machine Co
201-Singer Sewing Machine Co
207-COF Head Office
233-Bain Bros Mfg Co
-Insurance Office
261-Blacksmith
**-GTR Station
303-Brantford Street Railway Co
325-John Mann & Sons

1896

Project Number: 46995-100

Site Address: Brantford, Ontario

Colborne Street West (1-10)

-Street Not Listed

Dalhousie Street (1-250)

-All Residential

2-Simpson Mfg Co

14-Blacksmith

20-Butler House

22-Chater & Rouse

**-Central Fire Station

**-Waterous Engine Works Co

82-84-Waterous Storehouse

88-Exchange Hotel

102-Harley Bros

112-Drugs

116-Dominion Express

118-GTR Ticket Office

120-McGregor & Co, drugs

128-American Hotel

134-Standard Bank

140-City Engineer Office

-Div Court

-Brewster Muirhead & Heyd

-Insurance Office

**-Inland Revenue

-Custom House

1896

Project Number: 46995-100
 Site Address: Brantford, Ontario

	<p>** -Brantford Stoneware Co</p> <p>23-Blacksmith</p> <p>27-29-Masonic Hall</p> <p>33-35-Watt George & Son</p> <p>37-39-Snow Drift Co</p> <p>** -Expositor Printing Co</p> <p>63-Blacksmith</p> <p>71-Courier Printing Co</p> <p>85-American Hotel</p> <p>103-Dental Office</p> <p>-Hewitt & McLaren</p> <p>-Law Office</p> <p>105-Dental Office</p> <p>** -Store</p> <p>** -Canadian Express Co</p> <p>139-Viavi Co</p> <p>153-Laundry</p> <p>155-Hunt & Coulter</p> <p>** -Lumber Yard</p>
<p>Darling Street (1-201 Odd)</p>	<p>-All Residential</p> <p>** -Waterous Yards</p> <p>** -Store</p>

1896	
Project Number: 46995-100 Site Address: Brantford, Ontario	
	** -Bank ** -Zion Church ** -Bank of BNA
East Avenue (Northumberland) (6-46 Even)	6-Residential (1 Tenant) -Gas Co
Echo Street (All)	-Street Not Listed
George Street (1-60)	-All Residential 11-Young Liberal Club 13-Bradley Garretson & Co 21-Insurance Office 25-Liberal Conservative Room 29-Clawson & Ritchie 31-33-Canadian Express Co ** -Post Office 40-Parker's Dye Works 42-Law Office -Insurance Office 44-Public Library 46-Indian Office -Bank

1896	
Project Number: 46995-100	
Site Address: Brantford, Ontario	
Icomm Drive (1-20)	-Street Not Listed
King Street (1-40)	-All Residential **-Store 22-Secord & Perley 26-Blacksmith
Market Street (1-60)	-All Residential 35-Dental Office -Law Office 43-Law Office -Pollard F B American Consulate 45-Wilkes George H & Co -Insurance Office 51-BMO 4-Beemer & Co 6-Dental Office -Harley & Sweet -Insurance Office 8-Dempters & Co 10-Law Office

1896

Project Number: 46995-100
 Site Address: Brantford, Ontario

	20-Law Office 22-Ryerson T E & Co 24-Tapscott S & Co, drugs 28-Drugs 30-Dunlop R S & Co 32-Dengate & Dougherty 38-40-City Hotel 42-Kinnard & Harnes 44-Milks J W & Son -Huffman Gibson Coal Co 46-Gillespie & Co 54-Insurance Office
Park Avenue (156-198 Even)	-All Residential
Prince Crescent (All)	-Street Not Listed
Queen Street (1-41)	-All Residential 15-Laundry 33-Blacksmith **-Expositor **-Fire Hall 28-Police Station

1896	
Project Number: 46995-100 Site Address: Brantford, Ontario	
	-Medical Health Office 34-Law Office
Water Street (All)	** -Dunlop R S & Co ** -Store ** -Brantford Ice Co ** -Leonard F H Son ** -GTR Siding
West Street (1-11)	-No Listings Within Radius
Wharfe Street (All)	-Street Not Listed

Remedial Action and Mitigation

Soil Remediation Process	Estimated Quantity of Soil (in-situ m ³)
Estimate of quantities of soil, if any, originating and remaining on the RSC property that have been remediated, at a location either on or off the RSC property, to reduce the concentration of contaminants in the soil.	
<i>No Actions Provided</i>	
Removed Soils	
Estimated quantity of soil or sediment, if any, removed from and not returned to the RSC property (in-situ cubic meters)	0
Deposited Soils	
Estimated quantity of soil or sediment, if any, being brought to and deposited at the RSC property not including any soil that has been remediated off the RSC property (identified in the Soil Remediation Process above) (in-situ cubic meters)	0
Remediated or Removed Soil or Ground Water from Near Property Boundary	
Has any soil, sediment or ground water at the RSC property that is or was located within 3 meters of the RSC property boundary been remediated or removed for the purpose of remediation?	No
Ground Water Control or Treatment Measures	
Ground Water Control or treatment measures that were required for the RSC property prior to the certification date for the purpose of filing the RSC:	
None	
Other than the activities previously identified, constructed works to control or otherwise mitigate release or movement of known existing contaminants that are required for the RSC property after the certification date:	
None	
Other Activities Including Risk Management Measures	
Other than the activities identified above, constructed works to control or otherwise mitigate release or movement of known existing contaminants that were required for the RSC property prior to the certification date for the purpose of filing the RSC:	
None	
Other than the activities identified above, constructed works to control or otherwise mitigate release or movement of known existing contaminants that are required for the RSC property after the certification date:	
None	
Monitoring or Maintenance	
Monitoring requirements, or any requirements for care, maintenance, or replacement of any monitoring control works, for known existing contaminants, if any, on the RSC property, after the certification date.	
Soil Management Measures	
None	
Ground Water Management Measures	
None	

Remedial Action and Mitigation

Soil Remediation Process	Estimated Quantity of Soil (in-situ m ³)
Estimate of quantities of soil, if any, originating and remaining on the RSC property that have been remediated, at a location either on or off the RSC property, to reduce the concentration of contaminants in the soil.	
<i>No Actions Provided</i>	
Removed Soils	
Estimated quantity of soil or sediment, if any, removed from and not returned to the RSC property (in-situ cubic meters)	0
Deposited Soils	
Estimated quantity of soil or sediment, if any, being brought to and deposited at the RSC property not including any soil that has been remediated off the RSC property (identified in the Soil Remediation Process above) (in-situ cubic meters)	0
Remediated or Removed Soil or Ground Water from Near Property Boundary	
Has any soil, sediment or ground water at the RSC property that is or was located within 3 meters of the RSC property boundary been remediated or removed for the purpose of remediation?	No
Ground Water Control or Treatment Measures	
Ground Water Control or treatment measures that were required for the RSC property prior to the certification date for the purpose of filing the RSC:	
None	
Other than the activities previously identified, constructed works to control or otherwise mitigate release or movement of known existing contaminants that are required for the RSC property after the certification date:	
None	
Other Activities Including Risk Management Measures	
Other than the activities identified above, constructed works to control or otherwise mitigate release or movement of known existing contaminants that were required for the RSC property prior to the certification date for the purpose of filing the RSC:	
None	
Other than the activities identified above, constructed works to control or otherwise mitigate release or movement of known existing contaminants that are required for the RSC property after the certification date:	
None	
Monitoring or Maintenance	
Monitoring requirements, or any requirements for care, maintenance, or replacement of any monitoring control works, for known existing contaminants, if any, on the RSC property, after the certification date.	
Soil Management Measures	
None	
Ground Water Management Measures	
None	

"Table of areas of potential environmental concern"
 (Refer to clause 16(2)(a), Schedule D, O. Reg. 153/04)

Area of potential environmental concern ¹	Location of area of potential environmental concern on phase one property	Potentially contaminating activity ²	Location of PCA (on-site or off-site)	Contaminants of potential concern ³	Media potentially Impacted (Ground water, soil and/or sediment)
1	81 Colborne St	28 Gasoline and Associated Products Storage in Fixed Tanks	On-site	PHCs	Soil and Groundwater
2	87/89 and 91/93 Colborne St	43 Plastics (including Fiberglass) Manufacturing and Process	On-site	Metals, PHCs	Soil and Groundwater
2	87/89 and 91/93 Colborne St	28 Gasoline and Associated Products Storage in Fixed Tanks	On-site	PHCs	Soil and Groundwater
3	99/101 Colborne St	28 Gasoline and Associated Products Storage in Fixed Tanks	On-site	PHCs	Soil and Groundwater
4	107/109 Colborne St	28 Gasoline and Associated Products Storage in Fixed Tanks	On-site	PHCs	Soil and Groundwater
5	143/147 Colborne St	28 Gasoline and Associated Products Storage in Fixed Tanks	On-site	PHCs	Soil and Groundwater

6	79 – 153 Colborne St (Entire Site)	30. Importation of Fill Material of Unknow Quality	On-site	PHCs, Metals, PAHs, VOCs, pH	Soil and Groundwater
7	80 Colborne St	28 Gasoline and Associated Products Storage in Fixed Tanks	Off-site	PHCs	Soil and Groundwater
8	110 Colborne St	43 Plastics (including Fiberglass) Manufacturing and Process	Off-site	Metals, PHCs	Soil and Groundwater

Notes:

1 - Areas of potential environmental concern means the area on, in or under a phase one property where one or more contaminants are potentially present, as determined through the phase one environmental site assessment, including through,

- (a) identification of past or present uses on, in or under the phase one property, and
- (b) identification of potentially contaminating activity.

2 - Potentially contaminating activity means a use or activity set out in Column A of Table 2 of Schedule D that is occurring or has occurred in a phase one study area

3 - When completing this column, identify all contaminants of potential concern using the Method Groups as identified in the

"Protocol for in the Assessment of Properties under Part XV.1 of the Environmental Protection Act, March 9, 2004, amended as of July 1, 2011, as specified below:

List of Method Groups:

ABNs	PCBs	Metals	Electrical Conductivity
CPs	PAHs	As, Sb, Se	Cr (VI)
1,4-Dioxane	THMs	Na	Hg
Dioxins/Furans, PCDDs/PCDFs	VOCs	B-HWS	Methyl Mercury
OCs	BTEX	Cl-	Low or high pH,
PHCs	Ca, Mg	CN-	SAR

4 - When submitting a record of site condition for filing, a copy of this table must be attached

*****Cette publication hautement spécialisée n'est disponible qu'en anglais en vertu du règlement 671/92, qui en exempte l'application de la Loi sur les services en français. Pour obtenir de l'aide en français, veuillez communiquer avec le ministère de l'Environnement et de l'Action en matière de changement climatique au 1-800-461-6290***

**"TABLE OF AREAS OF POTENTIAL ENVIRONMENTAL CONCERN"
(Refer to clause 16(2)(a), Schedule D, O. Reg. 153/04)**

AREA OF POTENTIAL ENVIRONMENTAL CONCERN ¹	LOCATION OF AREA OF POTENTIAL ENVIRONMENTAL CONCERN ON PHASE ONE PROPERTY	POTENTIALLY CONTAMINATING ACTIVITY ²	LOCATION OF PCA (ON-SITE OR OFF-SITE)	CONTAMINANTS OF POTENTIAL CONCERN ³	MEDIA POTENTIALLY IMPACTED (GROUND WATER, SOIL AND/OR SEDIMENT)
APEC 1 - Automobile repair activities.	Southern portion of the Site (in the general area of 180 Dalhousie building to the south of the Site)	52. Storage, maintenance, fuelling and repair of equipment, vehicles, and material used to maintain transportation systems	On-Site	PHCs F1 to F4 and VOCs	Soil and Groundwater
APEC 2 - Potential for the presence of a UST	South western portion of the Site (in the general area of addition to the 180 Dalhousie building)	28. Gasoline and associated products storage in fixed tanks	On-Site	PHCs F1 to F4 including BTEX and Metals	Soil and Groundwater
APEC 3 - Current and historical automobile repair activities and gas station on adjoining and surrounding properties to the east and northeast of the Site	Eastern portion of the Property	52 and 28. Storage, maintenance, fuelling and repair of equipment, vehicles, and material used to maintain transportation systems and gasoline and associated products storage in fixed tanks	Off-Site	PHCs F1 to F4, Metals and VOCs	Soil and Groundwater

Notes:

1 - Area of Potential Environmental Concern means the area on, in or under a phase one property where one or more contaminants are potentially present, as determined through the phase one environmental site assessment, including through,

(a) identification of past or present uses on, in or under the phase one property, and
(b) identification of potentially contaminating activity.

2 - Potentially Contaminating Activity means a use or activity set out in Column A of Table 2 of Schedule D that is occurring or has occurred in a phase one study area

3 - when completing this column, identify all contaminants of potential concern using the Method Groups as identified in the

"Protocol for in the Assessment of Properties under Part XV.1 of the Environmental Protection Act, March 9, 2004, amended as of July 1, 2011, as specified below:

ABNs	PCBs	Metals	Electrical Conductivity	SAR
CPs	PAHs	As, Sb, Se	Cr (VI)	
1,4-Dioxane	THMs	Na	Hg	
Dioxins/Furans, PCDDs/PCDFs	VOCs	B-HWS	Methyl Mercury	
OCs	BTEX	Cl-	high pH	
PHCs	Ca, Mg	CN-	low pH	

4 - when submitting a record of site condition for filing, a copy of this table must be attached

****Cette publication hautement spécialisée n'est disponible qu'en anglais en vertu du règlement 671/92, qui en exempte l'application de la Loi sur les services en français. Pour obtenir de l'aide en français, veuillez communiquer avec le ministère de l'Environnement au 1-800-461-6290**

TABLE OF AREAS OF POTENTIAL ENVIRONMENTAL CONCERN

Areas of Potential Environmental Concern¹	Location of Area of Potential Environmental Concern on Phase One Property	Potentially Contaminating Activity²	Location of PCA (on-site or off-site)	Contaminants of Potential Concern³	Media Potentially Impacted (Ground water, soil and/or sediment)
APEC-1	Centrally located across the site (former location of original buildings)	30. Importation of Fill Material of Unknown Quality	On-site	Metals, pH/SAR/EC	Soil and groundwater
APEC-2	Northern property boundary	28. Gasoline and Associated Products Storage in Fixed Tanks	Off-site	PHCs, BTEX, VOCs	Soil and groundwater
APEC-3	Western property boundary	28. Gasoline and Associated Products Storage in Fixed Tanks	Off-site	PHCs, BTEX, VOCs	Soil and groundwater

Notes:

1 – Areas of Potential Environmental Concern means the area on, in or under a phase one property where one or more contaminants are potentially present, as determined through the phase one environmental site assessment, including through a) identification of past or present uses on, in or under the phase one property, and b) identification of potentially contaminating activity.

2 – Potentially Contaminating Activity means a use or activity set out in Column A of Table 2 of Schedule D that is occurring or has occurred in a phase one study area

3 – when completing this column, identify all contaminants of potential concern using the Method Groups as identified in the “Protocol for in the Assessment of Properties under Part XV.1 of the Environmental Protection Act, March 9, 2004, amended as of July 1, 2011, as specified below:

ABNs	PCBs	Metals	Electrical Conductivity	SAR
CPs	PAHs	As, Sb, Se	Cr (VI)	
1,4 Dioxane	THMs	Na	Hg	
Dioxins/Furans, PCDDs/PCDFs	VOCs	B-HWS	Methyl Mercury	
OCs	BTEX	Cl	High pH	
PHCs	Ca, g	CN	Low pH	

4 – when submitting a record of site condition for filing, a copy of this table must be attached.



CERTIFICATE OF APPROVAL

AIR

NUMBER 1286-7LCT96

Issue Date: January 13, 2009

HNHB Community Care Access Centre
310 Limeridge Road West
Hamilton, Ontario
L9C 2V2

Site Location: HNHB CCAC Brantford
274 Colborne Street East
Brantford City, County of Brant

You have applied in accordance with Section 9 of the Environmental Protection Act for approval of:

- one (1) standby diesel generator set, having a rating of 228 kilowatts, to provide power for the home health care administrative building during emergency situations;

all in accordance with the Application for Approval (Air & Noise) dated June 25, 2008 and signed by Alan Evans, (Manager), HNHB Community Care Access Centre, and all supporting information associated with the application provided by Golder Associates Ltd, including additional information dated January 8, 2009.

For the purpose of this Certificate of Approval and the terms and conditions specified below, the following definitions apply:

- (1) "Act" means the *Environmental Protection Act*;
- (2) "Certificate" means this Certificate of Approval issued in accordance with Section 9 of the Act;
- (3) "Equipment" means the diesel generator set described in the Owner's application, this Certificate and in the supporting documentation submitted with the application, to the extent approved by this Certificate;
- (4) "Manual" means a document or a set of documents that provide written instructions to staff of the Owner;
- (5) "Ministry" means the Ontario Ministry of the Environment;
- (6) "Owner" means HNHB Community Care Access Centre, and includes its successors and assignees;
- (7) "Publication NPC-205" means Ministry Publication NPC-205, Sound Level Limits for Stationary Sources in Class 1 & 2 Areas (Urban), October, 1995; and
- (8) "Publication NPC-232" means Ministry Publication NPC-232, Sound Level Limits for Stationary Sources in Class 3 Areas (Rural), October, 1995.

You are hereby notified that this approval is issued to you subject to the terms and conditions outlined below:

TERMS AND CONDITIONS

GENERAL

1. Except as otherwise provided by these Conditions, the Owner shall design, build, install, operate and maintain the

CONTENT COPY OF ORIGINAL

Equipment in accordance with the description given in this Certificate, application for approval of the Equipment and the submitted supporting documents and plans and specifications as listed in this Certificate.

2. Where there is a conflict between a provision of any submitted document referred to in this Certificate and the Conditions of this Certificate, the Conditions in this Certificate shall take precedence, and where there is a conflict between the listed submitted documents, the document bearing the most recent date shall prevail.

PERFORMANCE

3. The Owner shall ensure that the noise emissions from the Equipment comply with the limits set out in Publication NPC-205 or NPC-232, as applicable.

OPERATION AND MAINTENANCE

4. The Owner shall restrict the periodic testing of the Equipment to the daytime hours from 7:00 am to 7:00 pm.

5. The Owner shall ensure that the Equipment is properly operated and maintained at all times. The Owner shall:

(1) prepare, not later than three (3) months after the date of this Certificate or the date of commissioning of the Equipment, and update, as necessary, a Manual outlining the operating procedures and a maintenance program for the Equipment, including:

- (a) routine operating and maintenance procedures in accordance with good engineering practices and as recommended by the Equipment suppliers;
- (b) emergency procedures;
- (c) procedures for any record keeping activities relating to operation and maintenance of the Equipment;
- (d) all appropriate measures to minimize noise and odorous emissions from all potential sources;

(2) implement the recommendations of the Manual; and

(3) retain, for a minimum of two (2) years from the date of their creation, all records on the maintenance, repair and inspection of the Equipment, and make these records available for review by staff of the Ministry upon request.

The reasons for the imposition of these terms and conditions are as follows:

1. Condition Nos. 1 and 2 are imposed to ensure that the Equipment is built and operated in the manner in which it was described for review and upon which approval was granted. These conditions are also included to emphasize the precedence of Conditions in the Certificate and the practice that the Approval is based on the most current document, if several conflicting documents are submitted for review.

2. Condition No. 3 is included to provide the minimum performance requirement considered necessary to prevent an adverse effect resulting from the operation of the Equipment.

3. Condition No. 4 is included to ensure that the proposed operation, excluding emergency situations, is not extended beyond specific daytime hours to prevent an adverse effect resulting from the operation of the Equipment.

4. Condition No. 5 is included to emphasize that the Equipment must be maintained and operated according to a procedure that will result in compliance with the Act, the regulations and this Certificate. In addition the Owner is required to keep records and provide information to staff of the Ministry so that compliance with the Act, the regulations and this Certificate can be verified.

CONTENT COPY OF ORIGINAL

In accordance with Section 139 of the Environmental Protection Act, R.S.O. 1990, Chapter E-19, as amended, you may by written notice served upon me and the Environmental Review Tribunal within 15 days after receipt of this Notice, require a hearing by the Tribunal. Section 142 of the Environmental Protection Act, provides that the Notice requiring the hearing shall state:

1. The portions of the approval or each term or condition in the approval in respect of which the hearing is required, and;
2. The grounds on which you intend to rely at the hearing in relation to each portion appealed.

The Notice should also include:

3. The name of the appellant;
4. The address of the appellant;
5. The Certificate of Approval number;
6. The date of the Certificate of Approval;
7. The name of the Director;
8. The municipality within which the works are located;

And the Notice should be signed and dated by the appellant.

This Notice must be served upon:

The Secretary*
Environmental Review Tribunal
655 Bay Street, 15th Floor
Toronto, Ontario
M5G 1E5

AND

The Director
Section 9, *Environmental Protection Act*
Ministry of the Environment
2 St. Clair Avenue West, Floor 12A
Toronto, Ontario
M4V 1L5

*** Further information on the Environmental Review Tribunal's requirements for an appeal can be obtained directly from the Tribunal at:
Tel: (416) 314-4600, Fax: (416) 314-4506 or www.ert.gov.on.ca**

The above noted works are approved under Section 9 of the Environmental Protection Act.

DATED AT TORONTO this 13th day of January, 2009

Zafar Bhatti, P.Eng.
Director
Section 9, *Environmental Protection Act*

FL/
c: District Manager, MOE Guelph District Office
Mike Jammer, Golder Associates Ltd.



Ministry of the Environment
Operations Division

Confirmation of Registration

Registration Number: R-002-3619888035
Version Number: 001
Date Registration Filed: Feb 29, 2012 9:52:47 PM

Dear Sir/Madam,

GRAND RIVER COMMUNITY HEALTH CENTRE
347 COLBORNE ST.
BRANTFORD ON N3S3N2

You have registered, in accordance with Section 20.21(1)(a) of the Environmental Protection Act, the use, operation, construction, alteration, extension and/or replacement of a standby power system located at:

363 COLBORNE STREET
BRANTFORD ON N3S 3N2

Please note that the standby power system is subject to the applicable provisions of O. Reg. 245/11, including operational requirements and a mandatory update of your registration information on or before every fifth anniversary from the date you receive this confirmation.

Any questions related to this registration and the Environmental Activity and Sector Registry should be directed to:

Ministry of the Environment
Customer Service Representative
Environmental Approvals Access and Service Integration Branch
2 St. Clair Avenue West, Floor 12A
Toronto ON M4V 1L5
Phone: (416) 314-8001
Toll free: 1-800-461-6290

Table of Current and Past Uses of the Phase One Property
 (Refer to clause 16(2)(b), Schedule D, O. Reg. 153/04)

Year	Name of Owner	Description of Property Use	Property Use ¹	Other Observations from Aerial Photographs, Fire Insurance Plans, etc.
Part Lot 10 s/s Colborne St Plan, City of Brantford as in A215501 (Municipal address - 75 Colborne Street)				
1902 - 1917	Henry Shenstone Peirce	Retail	Commercial use	A Fire Insurance Plan from 1915 indicated that the Phase One Property was developed with various mixed use (commercial / residential) buildings at that time.
1917 - 1961	Margaret A. Peirce	Retail	Commercial use	Aerial photographs from 1950, 1966, 1986, 1995 and 2006 appear to show that the Phase One Property was developed with inferred mixed use (commercial / residential) buildings at those times.
1961 - 1962	William Peirce and Russell Peirce	Retail	Commercial use	
1962 - 1963	John Podiotis and George Pagonis	Retail	Commercial use	
1963 - 1978	John Podiotis	Retail	Commercial use	
1978 - 2008	Timoleos Stavrianos	Retail	Commercial use	
2008 - 2009	Summit Glen Cambridge Holdings Inc.	Retail	Commercial use	
2009 - 20014	The Corporation of The City of Brantford	Vacant Land	Commercial use	Aerial photographs from 2012, 2013 and 2014 appear to show that the previous buildings located on the Phase One Property were demolished and the Phase One Property consisted of vacant / undeveloped land at those times.
2014 - Present	Wilfrid Laurier University and YMCA of Hamilton / Burlington / Brantford	YMCA Recreational Facility	Community use	Aerial photographs from 2016 and 2018 appear to show construction activities associated with the construction of the current YMCA recreational facility at the Phase One Property.
Part Lot 10 s/s Colborne St Plan, City of Brantford as Pt 10, A522260 (Municipal address 77 Colborne Street)				
1902 - 1949	Henry Shenstone Peirce	Retail	Commercial use	A Fire Insurance Plan from 1915 indicated that the Phase One Property was developed with various mixed use (commercial / residential) buildings at that time.

Table of Current and Past Uses of the Phase One Property

Year	Name of Owner	Description of Property Use	Property Use ¹	Other Observations from Aerial Photographs, Fire Insurance Plans, etc.
1949 - 1949	Margaret A. Peirce	Retail	Commercial use	Aerial photographs from 1950, 1966, 1986, 1995 and 2006 appear to show that the Phase One Property was developed with inferred mixed use (commercial / residential) buildings at those times.
1949 - 1970	Grace Ann Shultis	Retail	Commercial use	
1970 - 2009	John Podiotis	Retail	Commercial use	
2009 - 2014	The Corporation of The City of Brantford	Vacant Land	Commercial use	Aerial photographs from 2012, 2013 and 2014 appear to show that the previous buildings located on the Phase One Property were demolished and the Phase One Property consisted of vacant / undeveloped land at those times.
2014 - Present	Wilfrid Laurier University and YMCA of Hamilton / Burlington / Brantford	YMCA Recreational Facility	Community use	Aerial photographs from 2016 and 2018 appear to show construction activities associated with the construction of the current YMCA recreational facility at the Phase One Property.
Part Lot 10 s/s Colborne St Plan, City of Brantford as in Pt 11 A522260 (No municipal address)				
1899 - 1979	The Great Western Railway Company & The Grand Trunk Railway Company	Right of way for Great Western Railway Company	Industrial/ Commercial/ Community	A Fire Insurance Plan from 1915 indicated that the Phase One Property was developed with various mixed use (commercial / residential) buildings at that time. Aerial photographs from 1950, 1966, 1986, 1995 and 2006 appear to show that the Phase One Property was developed with inferred mixed use (commercial / residential) buildings at those times.
1979 - 2014	The Corporation of The City of Brantford	Vacant Land	Commercial use	

Table of Current and Past Uses of the Phase One Property

Year	Name of Owner	Description of Property Use	Property Use ¹	Other Observations from Aerial Photographs, Fire Insurance Plans, etc.
2014 - Present	Wilfrid Laurier University and YMCA of Hamilton / Burlington / Brantford	YMCA Recreational Facility	Community use	Aerial photographs from 2016 and 2018 appear to show construction activities associated with the construction of the current YMCA recreational facility at the Phase One Property.
Part Lot 11 s/s Colborne St Plan, City of Brantford as in A477751 (Municipal address 79 Colborne Street)				
1913 - 1918	Louis Henkle and Samuel Henkle	Retail	Commercial use	A Fire Insurance Plan from 1915 indicated that the Phase One Property was developed with various mixed use (commercial / residential) buildings at that time.
1918 - 1940	Sarah Theresa Pattison	Retail	Commercial use	
1940 - 1971	Philip Krieger	Retail/Residential	Commercial use	Aerial photographs from 1950, 1966, 1986, 1995 and 2006 appear to show that the Phase One Property was developed with inferred mixed use (commercial / residential) buildings at those times.
1971 - 1971	Lloyd Barker	Retail/Residential	Commercial use	
1971 - 1972	John Podiotis and Dina Sorokas	Retail/Residential	Commercial use	
1972 - 1975	John Podiotis	Retail/Residential	Commercial use	
1975 - 1975	Joseph Demcak	Retail/Residential	Commercial use	
1975 - 1977	Giorgetta Tudisco	Retail/Residential	Commercial use	
1977 - 1978	John T. Davies	Retail/Residential	Commercial use	
1978 - 1996	Steven Kun Investments Inc.	Retail/Residential	Commercial use	
1996 - 2006	1201164 Ontario Inc.	Retail	Commercial use	
2006 - 2009	Annopol Holding Limited	Retail/Residential	Commercial use	
2009 - 2014	The Corporation of The City of Brantford	Vacant Land	Commercial use	Aerial photographs from 2012, 2013 and 2014 appear to show that the previous buildings located on the Phase One Property were demolished and the Phase One Property consisted of vacant / undeveloped land at those times.

Table of Current and Past Uses of the Phase One Property

Year	Name of Owner	Description of Property Use	Property Use ¹	Other Observations from Aerial Photographs, Fire Insurance Plans, etc.
2014 - Present	Wilfrid Laurier University and YMCA of Hamilton / Burlington / Brantford	YMCA Recreational Facility	Community use	Aerial photographs from 2016 and 2018 appear to show construction activities associated with the construction of the current YMCA recreational facility at the Phase One Property.
Part Lot 11 s/s Colborne St Plan, City of Brantford as in A508836 (Municipal address 81 - 83 Colborne Street)				
1905 - 1908	William Francis Templar	Retail	Commercial use	-
1908 - 1910	Sam Burnley and Arthur Burnley	Retail/Residential	Commercial use	-
1910 - 1941	Arthur Lyons	Retail/Residential	Commercial use	A Fire Insurance Plan from 1915 indicated that the Phase One Property was developed with various mixed use (commercial / residential) buildings at that time.
1941 - 1978	Harry Freedman	Retail/Residential	Commercial use	Aerial photographs from 1950, 1966, 1986, 1995 and 2006 appear to show that the Phase One Property was developed with inferred mixed use (commercial / residential) buildings at those times.
1978 - 1999	Peter Flood	Retail/Residential	Commercial use	
1999 - 2007	Peter George Flood and Bonnie Elizabeth Flood	Retail/Residential	Commercial use	
2007 - 2009	Bridge Darling Brantford Holdings Inc.	Retail/Residential	Commercial use	
2009 - 2014	The Corporation of The City of Brantford	Vacant Land	Commercial use	Aerial photographs from 2012, 2013 and 2014 appear to show that the previous buildings located on the Phase One Property were demolished and the Phase One Property consisted of vacant / undeveloped land at those times.
2014 - Present	Wilfrid Laurier University and YMCA of Hamilton / Burlington / Brantford	YMCA Recreational Facility	Community use	Aerial photographs from 2016 and 2018 appear to show construction activities associated with the construction of the current YMCA recreational facility at the Phase One Property.
Part Lot 11 s/s Colborne St Plan, City of Brantford as in A307939 (Municipal address 89 Colborne Street)				

Table of Current and Past Uses of the Phase One Property

Year	Name of Owner	Description of Property Use	Property Use ¹	Other Observations from Aerial Photographs, Fire Insurance Plans, etc.
1901 - 1918	Mary E. Long	Retail	Commercial use	A Fire Insurance Plan from 1915 indicated that the Phase One Property was developed with various mixed use (commercial / residential) buildings at that time.
1918 - 1920	M. E. Long Furnishing Company Limited	Retail	Commercial use	
1920 - 1946	William Long	Retail	Commercial use	
1946 - 1949	Cora Long	Retail	Commercial use	
1949 - 1969	Gordon Henkle and David Henkle	Retail	Commercial use	Aerial photographs from 1950, 1966, 1986, 1995 and 2006 appear to show that the Phase One Property was developed with inferred mixed use (commercial / residential) buildings at those times.
1969 - 1978	Adams Furniture Company Limited	Retail	Commercial use	
1978 - 1986	Old Country Furniture Limited	Retail	Commercial use	
1986 - 2009	Amrik Singh Gill, Joginder Kaur Gill, and Surinder Singh Gill	Retail/Residential	Commercial use	
2009 - 2014	The Corporation of The City of Brantford	Vacant Land	Commercial use	Aerial photographs from 2012, 2013 and 2014 appear to show that the previous buildings located on the Phase One Property were demolished and the Phase One Property consisted of vacant / undeveloped land at those times.
2014 - Present	Wilfrid Laurier University and YMCA of Hamilton / Burlington / Brantford	YMCA Recreational Facility	Community use	Aerial photographs from 2016 and 2018 appear to show construction activities associated with the construction of the current YMCA recreational facility at the Phase One Property.
Part Lot 12 s/s Colborne St Plan, City of Brantford as in A296827 (Municipal Address 91 - 93 Colborne Street)				
1905 - 1952	Olive May Calbeck	Retail	Commercial use	A Fire Insurance Plan from 1915 indicated that the Phase One Property was developed with various mixed use (commercial / residential) buildings at that time.

Table of Current and Past Uses of the Phase One Property

Year	Name of Owner	Description of Property Use	Property Use ¹	Other Observations from Aerial Photographs, Fire Insurance Plans, etc.
1952 - 1967	Anne Tulchinsky	Retail	Commercial use	Aerial photographs from 1950, 1966, 1986, 1995 and 2006 appear to show that the Phase One Property was developed with inferred mixed use (commercial / residential) buildings at those times.
1967 - 1971	Zinovia Chatzis	Retail	Commercial use	
1971 - 1972	Maria Poulimenou	Retail	Commercial use	
1972 - 1985	Zinovia Chatzis	Retail	Commercial use	
1985 - 2009	Harry Chatzis	Retail	Commercial use	
2009 - 2014	The Corporation of The City of Brantford	Vacant Land	Commercial use	Aerial photographs from 2012, 2013 and 2014 appear to show that the previous buildings located on the Phase One Property were demolished and the Phase One Property consisted of vacant / undeveloped land at those times.
2014 - Present	Wilfrid Laurier University and YMCA of Hamilton / Burlington / Brantford	YMCA Recreational Facility	Community use	Aerial photographs from 2016 and 2018 appear to show construction activities associated with the construction of the current YMCA recreational facility at the Phase One Property.
Part Lot 12 s/s Colborne St Plan, City of Brantford as Part 1, 2R-2465 (Municipal address 95 Colborne Street)				
1908 - 1929	Arthur Lyons	Retail/Residential	Commercial Use	A Fire Insurance Plan from 1915 indicated that the Phase One Property was developed with various mixed use (commercial / residential) buildings at that time.
1929 - 1947	Max White	Retail	Commercial Use	
1947 - 1986	Sydney White and Grodon White	Retail/Residential	Commercial Use	Aerial photographs from 1950, 1966, 1986, 1995 and 2006 appear to show that the Phase One Property was developed with inferred mixed use (commercial / residential) buildings at those times.
1986 - 1995	Adjodia Persaud	Retail/Residential	Commercial Use	
1995 - 1995	Steven Kun Investments Limited	Retail/Residential	Commercial Use	
1995 - 1996	Mahendranauth Persaud	Retail/Residential	Commercial Use	
1996 - 1997	Joe Persaud	Retail/Residential	Commercial Use	
1997 - 2000	Michael Peter Tutt	Retail/Residential	Commercial Use	

Table of Current and Past Uses of the Phase One Property

Year	Name of Owner	Description of Property Use	Property Use ¹	Other Observations from Aerial Photographs, Fire Insurance Plans, etc.
2000 - 2005	Ida Bolton, Marilyn Dinning, Mary Savage, John Szivek, Anna Szivek, and Laurentian Trust Co. of Canada	Retail	Commercial Use	
2005 - 2009	2073136 Ontario Inc.	Retail	Commercial Use	
2009 - 2014	The Corporation of The City of Brantford	Vacant Land	Commercial Use	Aerial photographs from 2012, 2013 and 2014 appear to show that the previous buildings located on the Phase One Property were demolished and the Phase One Property consisted of vacant / undeveloped land at those times.
2014 - Present	Wilfrid Laurier University and YMCA of Hamilton / Burlington / Brantford	YMCA Recreational Facility	Community use	Aerial photographs from 2016 and 2018 appear to show construction activities associated with the construction of the current YMCA recreational facility at the Phase One Property.
Part Lot 12 and 13 s/s Colborne St Plan, City of Brantford as in A337534 (Municipal address 97 Colborne Street)				
1905 - 1955	Maria L. Daniels	Retail	Commercial use	A Fire Insurance Plan from 1915 indicated that the Phase One Property was developed with various mixed use (commercial / residential) buildings at that time.
1955 - 1972	Ostrandors Holding Company Limited	Retail/Residential	Commercial use	Aerial photographs from 1950, 1966, 1986, 1995 and 2006 appear to show that the Phase One Property was developed with inferred mixed use (commercial / residential) buildings at those times.
1972 - 1983	Hans Hartel and Anne Hartel	Retail/Residential	Commercial use	
1983 - 1985	Sidney Davis, Max Doctorow, and Morris Garry	Retail/Residential	Commercial use	
1985 - 1987	Fryn Investments Limited	Retail/Residential	Commercial use	
1987 - 1987	Fryn Investments Limited and Morris Garry	Retail/Residential	Commercial use	
1987 - 2009	Farouk Kamel	Retail/Residential	Commercial use	

Table of Current and Past Uses of the Phase One Property

Year	Name of Owner	Description of Property Use	Property Use ¹	Other Observations from Aerial Photographs, Fire Insurance Plans, etc.
2009 - 2014	The Corporation of The City of Brantford	Vacant Land	Commercial use	Aerial photographs from 2012, 2013 and 2014 appear to show that the previous buildings located on the Phase One Property were demolished and the Phase One Property consisted of vacant / undeveloped land at those times.
2014 - Present	Wilfrid Laurier University and YMCA of Hamilton / Burlington / Brantford	YMCA Recreational Facility	Community use	Aerial photographs from 2016 and 2018 appear to show construction activities associated with the construction of the current YMCA recreational facility at the Phase One Property.
Part Lot 13 s/s Colborne St Plan, City of Brantford as in A334765 (Municipal address 99 Colborne Street)				
1913 - 1945	William Turnbull	Retail/Residential	Commercial use	A Fire Insurance Plan from 1915 indicated that the Phase One Property was developed with various mixed use (commercial / residential) buildings at that time.
1945 - 1948	Charles Turnbull and Mildred Turnbull	Retail	Commercial use	
1948 - 1954	Marian Goldie	Retail	Commercial use	Aerial photographs from 1950, 1966, 1986, 1995 and 2006 appear to show that the Phase One Property was developed with inferred mixed use (commercial / residential) buildings at those times.
1954 - 1987	Ward A. Young	Retail	Commercial use	
1987 - 1987	J. Valletta Developments Limited	Retail	Commercial use	
1987 - 2005	Hung Nguyen and Dieu Nguyen	Retail/Residential	Commercial use	
2005 - 2009	Thi Vuong Hai	Residential	Commercial use	
2009 - 2014	The Corporation of The City of Brantford	Vacant Land	Commercial use	Aerial photographs from 2012, 2013 and 2014 appear to show that the previous buildings located on the Phase One Property were demolished and the Phase One Property consisted of vacant / undeveloped land at those times.

Table of Current and Past Uses of the Phase One Property

Year	Name of Owner	Description of Property Use	Property Use ¹	Other Observations from Aerial Photographs, Fire Insurance Plans, etc.
2014 - Present	Wilfrid Laurier University and YMCA of Hamilton / Burlington / Brantford	YMCA Recreational Facility	Community use	Aerial photographs from 2016 and 2018 appear to show construction activities associated with the construction of the current YMCA recreational facility at the Phase One Property.
Part Lot 13 s/s Colborne St Plan, City of Brantford as in A448869 (Municipal address 101 Colborne Street)				
1907 - 1946	Daniel Brooke	Retail	Commercial use	A Fire Insurance Plan from 1915 indicated that the Phase One Property was developed with various mixed use (commercial / residential) buildings at that time.
1946 - 1971	Lisbeth Nelles	Retail	Commercial use	Aerial photographs from 1950, 1966, 1986, 1995 and 2006 appear to show that the Phase One Property was developed with inferred mixed use (commercial / residential) buildings at those times.
1971 - 1979	Jack Beckerman	Retail	Commercial use	
1979 - 1981	Mary E. Walsh	Retail	Commercial use	
1981 - 1985	Sidney Davis, Max Doctorow, and Morris Garry	Retail	Commercial use	
1985 - 1989	Fryn Investments Limited	Retail	Commercial use	
1989 - 1991	779412 Ontario Limited	Retail	Commercial use	
1991 - 1994	Adjodia Persaud	Retail	Commercial use	
1994 - 2009	Steven Kun Investments Limited	Retail	Commercial use	
2009 - 2014	The Corporation of The City of Brantford	Vacant Land	Commercial use	Aerial photographs from 2012, 2013 and 2014 appear to show that the previous buildings located on the Phase One Property were demolished and the Phase One Property consisted of vacant / undeveloped land at those times.
2014 - Present	Wilfrid Laurier University and YMCA of Hamilton / Burlington / Brantford	YMCA Recreational Facility	Community use	Aerial photographs from 2016 and 2018 appear to show construction activities associated with the construction of the current YMCA recreational facility at the Phase One Property.
Part Lot 14 s/s Colborne St Plan, City of Brantford as in A320714 (Municipal address 103 Colborne Street)				

Table of Current and Past Uses of the Phase One Property

Year	Name of Owner	Description of Property Use	Property Use ¹	Other Observations from Aerial Photographs, Fire Insurance Plans, etc.
1907 - 1942	Charles Duncan and Sons Limited	Retail/Residential	Commercial use	A Fire Insurance Plan from 1915 indicated that the Phase One Property was developed with various mixed use (commercial / residential) buildings at that time.
1942 - 1947	Gordan G. Duncan and Edward Duncan	Retail	Commercial use	
1947 - 1976	Charles Duncan	Retail/Residential	Commercial use	Aerial photographs from 1950, 1966, 1986, 1995 and 2006 appear to show that the Phase One Property was developed with inferred mixed use (commercial / residential) buildings at those times.
1976 - 1985	Hyman Ramer and Rachel Ramer	Retail	Commercial use	
1985 - 1987	Anna Azevedo	Retail	Commercial use	
1987 - 2008	646730 Ontario Inc.	Retail/Residential	Commercial use	
2008 - 2009	Bridge Darling Brantford Holdings Inc.	Retail/Residential	Commercial use	
2009 - 2014	The Corporation of The City of Brantford	Vacant Land	Commercial use	Aerial photographs from 2012, 2013 and 2014 appear to show that the previous buildings located on the Phase One Property were demolished and the Phase One Property consisted of vacant / undeveloped land at those times.
2014 - Present	Wilfrid Laurier University and YMCA of Hamilton / Burlington / Brantford	YMCA Recreational Facility	Community use	Aerial photographs from 2016 and 2018 appear to show construction activities associated with the construction of the current YMCA recreational facility at the Phase One Property.
Part Lot 14 s/s Colborne St Plan, City of Brantford as in A448870 (Municipal address 105 - 109 Colborne Street)				
1909 - 1926	Lendrum McMeans	Retail	Commercial use	A Fire Insurance Plan from 1915 indicated that the Phase One Property was developed with various mixed use (commercial / residential) buildings at that time.
1926 - 1934	Ada Bertie Harrison	Retail/Residential	Commercial use	

Table of Current and Past Uses of the Phase One Property

Year	Name of Owner	Description of Property Use	Property Use ¹	Other Observations from Aerial Photographs, Fire Insurance Plans, etc.
1934 - 1978	Charles S. Young and James L. Young	Retail/Residential	Commercial use	Aerial photographs from 1950, 1966, 1986, 1995 and 2006 appear to show that the Phase One Property was developed with inferred mixed use (commercial / residential) buildings at those times.
1978 - 1979	Irene Welsh	Retail	Commercial use	
1979 - 1981	Hensch Investments Limited	Retail	Commercial use	
1981 - 1985	Sidney Davis, Max Doctrorow, and Morris Garry	Retail	Commercial use	
1985 - 1989	Fryn Investments Limited	Retail/Residential	Commercial use	
1989 - 1991	779412 Ontario Limited	Retail/Residential	Commercial use	
1991 - 1994	Adjodia Persaud	Retail	Commercial use	
1994 - 2009	Steven Kun Investments Limited	Retail	Commercial use	
2009 - 2014	The Corporation of The City of Brantford	Vacant Land	Commercial use	Aerial photographs from 2012, 2013 and 2014 appear to show that the previous buildings located on the Phase One Property were demolished and the Phase One Property consisted of vacant / undeveloped land at those times.
2014 - Present	Wilfrid Laurier University and YMCA of Hamilton / Burlington / Brantford	YMCA Recreational Facility	Community use	Aerial photographs from 2016 and 2018 appear to show construction activities associated with the construction of the current YMCA recreational facility at the Phase One Property.
Part Lot 14 s/s Colborne St Plan, City of Brantford as Pt 1, 2R-1995 (Municipal address 111 - 113 Colborne Street)				
1923 - 1960	James Cox	Retail/Residential	Commercial use	Aerial photographs from 1950, 1966, 1986, 1995 and 2006 appear to show that the Phase One Property was developed with inferred mixed use (commercial / residential) buildings at those times.
1960 - 1979	James Robert Young	Retail/Residential	Commercial use	
1979 - 1983	Betty Young	Retail/Residential	Commercial use	
1983 - 2009	Steven's Building Products Limited	Retail/Residential	Commercial use	

Table of Current and Past Uses of the Phase One Property

Year	Name of Owner	Description of Property Use	Property Use ¹	Other Observations from Aerial Photographs, Fire Insurance Plans, etc.
2009 - 2014	The Corporation of The City of Brantford	Vacant Land	Commercial use	Aerial photographs from 2012, 2013 and 2014 appear to show that the previous buildings located on the Phase One Property were demolished and the Phase One Property consisted of vacant / undeveloped land at those times.
2014 - Present	Wilfrid Laurier University and YMCA of Hamilton / Burlington / Brantford	YMCA Recreational Facility	Community use	Aerial photographs from 2016 and 2018 appear to show construction activities associated with the construction of the current YMCA recreational facility at the Phase One Property.
Part Lot 15 s/s Colborne St Plan, City of Brantford as in A241825 (Municipal address 115 Colborne Street)				
1920 - 1927	Joseph Orr and Sarah Ann Orr	Retail/Residential	Commercial use	A Fire Insurance Plan from 1915 indicated that the Phase One Property was developed with various mixed use (commercial / residential) buildings at that time.
1927 - 1956	Leeta Bauslaugh	Retail/Residential	Commercial use	Aerial photographs from 1950, 1966, 1986, 1995 and 2006 appear to show that the Phase One Property was developed with inferred mixed use (commercial / residential) buildings at those times.
1956 - 1957	Jessie Edmondson	Retail/Residential	Commercial use	
1957 - 1966	Christopher Pascal	Retail/Residential	Commercial use	
1966 - 1975	Angelina Pascal	Retail	Commercial use	
1975 - 1975	Anthony Mortorano and Pat Mortorano	Retail	Commercial use	
1975 - 1975	King Hung Lee	Retail	Commercial use	
1975 - 1975	Anthony Mortorano and Pat Mortorano	Retail	Commercial use	
1975 - 1980	William Stirr and Alexander McDonald	Retail	Commercial use	
1980 - 2009	Steven's Building Products Limited	Retail/Residential	Commercial use	
2009 - 2014	The Corporation of The City of Brantford	Vacant Land	Commercial use	

Table of Current and Past Uses of the Phase One Property

Year	Name of Owner	Description of Property Use	Property Use ¹	Other Observations from Aerial Photographs, Fire Insurance Plans, etc.
2014 - Present	Wilfrid Laurier University and YMCA of Hamilton / Burlington / Brantford	YMCA Recreational Facility	Community use	Aerial photographs from 2016 and 2018 appear to show construction activities associated with the construction of the current YMCA recreational facility at the Phase One Property.
Part Lot 15 s/s Colborne St Plan, City of Brantford as in A497842 (Municipal address 117 Colborne Street)				
1903 - 1946	Frank Horsman	Retail	Commercial use	A Fire Insurance Plan from 1915 indicated that the Phase One Property was developed with various mixed use (commercial / residential) buildings at that time.
1946 - 1969	Charles Smyth	Retail	Commercial use	Aerial photographs from 1950, 1966, 1986, 1995 and 2006 appear to show that the Phase One Property was developed with inferred mixed use (commercial / residential) buildings at those times.
1969 - 1969	Gladye Rizzo and Theresa Rizzo	Retail	Commercial use	
1969 - 1979	Debora Kortlandt	Retail	Commercial use	
1979 - 1984	Robert Allison and Norma Allison	Retail	Commercial use	
1984 - 1998	Steven Kun	Retail	Commercial use	
1998 - 2009	Steven Kun and Helen Kun	Retail	Commercial use	
2009 - 2014	The Corporation of The City of Brantford	Vacant Land	Commercial use	Aerial photographs from 2012, 2013 and 2014 appear to show that the previous buildings located on the Phase One Property were demolished and the Phase One Property consisted of vacant / undeveloped land at those times.
2014 - Present	Wilfrid Laurier University and YMCA of Hamilton / Burlington / Brantford	YMCA Recreational Facility	Community use	Aerial photographs from 2016 and 2018 appear to show construction activities associated with the construction of the current YMCA recreational facility at the Phase One Property.
Part Lot 15 s/s Colborne St Plan, City of Brantford as in A346072 (Municipal address 119 Colborne Street)				

Table of Current and Past Uses of the Phase One Property

Year	Name of Owner	Description of Property Use	Property Use ¹	Other Observations from Aerial Photographs, Fire Insurance Plans, etc.
1899 - 1969	Jemima Noble	Retail	Commercial use	A Fire Insurance Plan from 1915 indicated that the Phase One Property was developed with various mixed use (commercial / residential) buildings at that time.
1969 - 1988	Kenneth Purdy and Bernadette Purdy	Retail	Commercial use	Aerial photographs from 1950, 1966, 1986, 1995 and 2006 appear to show that the Phase One Property was developed with inferred mixed use (commercial / residential) buildings at those times.
1988 - 2009	Steven Kun Investments Limited	Retail	Commercial use	
2009 - 2014	The Corporation of The City of Brantford	Vacant Land	Commercial use	Aerial photographs from 2012, 2013 and 2014 appear to show that the previous buildings located on the Phase One Property were demolished and the Phase One Property consisted of vacant / undeveloped land at those times.
2014 - Present	Wilfrid Laurier University and YMCA of Hamilton / Burlington / Brantford	YMCA Recreational Facility	Community use	Aerial photographs from 2016 and 2018 appear to show construction activities associated with the construction of the current YMCA recreational facility at the Phase One Property.
Part Lot 15 and 16 s/s Colborne St Plan, City of Brantford as in A394499 (Municipal address 121 Colborne Street)				
1902 - 1949	David Husband	Residential	Residential use	A Fire Insurance Plan from 1915 indicated that the Phase One Property was developed with various mixed use (commercial / residential) buildings at that time.
1949 - 1950	Jessie Hunter	Retail	Commercial use	
1950 - 1987	Ward A. Young	Retail	Commercial use	Aerial photographs from 1950, 1966, 1986, 1995 and 2006 appear to show that the Phase One Property was developed with inferred mixed use (commercial / residential) buildings at those times.
1987 - 1990	J. Valletta Developments Limited	Retail	Commercial use	

Table of Current and Past Uses of the Phase One Property

Year	Name of Owner	Description of Property Use	Property Use ¹	Other Observations from Aerial Photographs, Fire Insurance Plans, etc.
1990 - 2009	Steven Kun and Helen Kun	Retail	Commercial use	
2009 - 2014	The Corporation of The City of Brantford	Vacant Land	Commercial use	Aerial photographs from 2012, 2013 and 2014 appear to show that the previous buildings located on the Phase One Property were demolished and the Phase One Property consisted of vacant / undeveloped land at those times.
2014 - Present	Wilfrid Laurier University and YMCA of Hamilton / Burlington / Brantford	YMCA Recreational Facility	Community use	Aerial photographs from 2016 and 2018 appear to show construction activities associated with the construction of the current YMCA recreational facility at the Phase One Property.
Part Lot 16 s/s Colborne St Plan, City of Brantford as in A395960 (Municipal address 123 Colborne Street)				
1917 - 1946	Frank Horsman	Retail	Commercial use	A Fire Insurance Plan from 1915 indicated that the Phase One Property was developed with various mixed use (commercial / residential) buildings at that time.
1946 - 1973	Samuel Pearlman	Retail/Residential	Commercial use	Aerial photographs from 1950, 1966, 1986, 1995 and 2006 appear to show that the Phase One Property was developed with inferred mixed use (commercial / residential) buildings at those times.
1973 - 1975	Peter Maisano and Maria Maisano	Retail	Commercial use	
1975 - 1980	Albert Cornell and Christine Cornell	Retail	Commercial use	
1980 - 1990	Hensch Investments Limited	Retail/Residential	Commercial use	
1990 - 2009	Steven's Building Products Limited	Retail/Residential	Commercial use	
2009 - 2014	The Corporation of The City of Brantford	Vacant Land	Commercial use	Aerial photographs from 2012, 2013 and 2014 appear to show that the previous buildings located on the Phase One Property were demolished and the Phase One Property consisted of vacant / undeveloped land at those times.

Table of Current and Past Uses of the Phase One Property

Year	Name of Owner	Description of Property Use	Property Use ¹	Other Observations from Aerial Photographs, Fire Insurance Plans, etc.
2014 - Present	Wilfrid Laurier University and YMCA of Hamilton / Burlington / Brantford	YMCA Recreational Facility	Community use	Aerial photographs from 2016 and 2018 appear to show construction activities associated with the construction of the current YMCA recreational facility at the Phase One Property.
Part Lot 16 s/s Colborne St Plan, City of Brantford as in A366042 (Municipal address 125 Colborne Street)				
1917 - 1923	Arthur Boulton and Charlotte Chapman	Retail/Residential	Commercial use	A Fire Insurance Plan from 1915 indicated that the Phase One Property was developed with various mixed use (commercial / residential) buildings at that time.
1923 - 1947	David Husband and Jessie Hunter	Retail/Residential	Commercial use	
1947 - 1951	Reginald Hall, Gerald Stricker, and Lorne Shantz	Retail/Residential	Commercial use	Aerial photographs from 1950, 1966, 1986, 1995 and 2006 appear to show that the Phase One Property was developed with inferred mixed use (commercial / residential) buildings at those times.
1951 - 1983	Reginald Hall	Retail/Residential	Commercial use	
1983 - 1989	537025 Ontario Limited	Retail	Commercial use	
1989 - 2009	Steven Kun Investments Limited	Retail/Residential	Commercial use	
2009 - 2014	The Corporation of The City of Brantford	Vacant Land	Commercial use	Aerial photographs from 2012, 2013 and 2014 appear to show that the previous buildings located on the Phase One Property were demolished and the Phase One Property consisted of vacant / undeveloped land at those times.
2014 - Present	Wilfrid Laurier University and YMCA of Hamilton / Burlington / Brantford	YMCA Recreational Facility	Community use	Aerial photographs from 2016 and 2018 appear to show construction activities associated with the construction of the current YMCA recreational facility at the Phase One Property.
Part Lot 16 s/s Colborne St Plan, City of Brantford as in A366050 (Municipal address 127 Colborne Street)				

Table of Current and Past Uses of the Phase One Property

Year	Name of Owner	Description of Property Use	Property Use ¹	Other Observations from Aerial Photographs, Fire Insurance Plans, etc.
1909 - 1947	James Henry Young	Retail	Commercial use	A Fire Insurance Plan from 1915 indicated that the Phase One Property was developed with various mixed use (commercial / residential) buildings at that time.
1947 - 1950	Ernest Read	Retail	Commercial use	
1950 - 1979	Justin Read	Retail	Commercial use	Aerial photographs from 1950, 1966, 1986, 1995 and 2006 appear to show that the Phase One Property was developed with inferred mixed use (commercial / residential) buildings at those times.
1979 - 1989	David Paul Babineau	Retail	Commercial use	
1989 - 2009	Steven's Building Products Limited	Retail	Commercial use	
2009 - 2014	The Corporation of The City of Brantford	Vacant Land	Commercial use	Aerial photographs from 2012, 2013 and 2014 appear to show that the previous buildings located on the Phase One Property were demolished and the Phase One Property consisted of vacant / undeveloped land at those times.
2014 - Present	Wilfrid Laurier University and YMCA of Hamilton / Burlington / Brantford	YMCA Recreational Facility	Community use	Aerial photographs from 2016 and 2018 appear to show construction activities associated with the construction of the current YMCA recreational facility at the Phase One Property.
Part Lot 17 s/s Colborne St Plan, City of Brantford as in A389868 (Municipal address 129 Colborne Street)				
1909 - 1912	Ellen Mary Grafton	Retail/Residential	Commercial use	-
1912 - 1948	Ontario Realty and Securities Company Limited	Retail/Residential	Commercial use	A Fire Insurance Plan from 1915 indicated that the Phase One Property was developed with various mixed use (commercial / residential) buildings at that time.
1948 - 1975	George Gavares	Retail/Residential	Commercial use	Aerial photographs from 1950, 1966, 1986, 1995 and 2006 appear to show that the Phase One Property was developed
1975 - 1975	Antoni Palka and Stanislaw Palk	Retail/Residential	Commercial use	

Table of Current and Past Uses of the Phase One Property

Year	Name of Owner	Description of Property Use	Property Use ¹	Other Observations from Aerial Photographs, Fire Insurance Plans, etc.
1975 - 1975	Antoni Palka and Stanislaw Palka, Stanislaw Cebula and Stefania Cebula	Retail/Residential	Commercial use	with inferred mixed use (commercial / residential) buildings at those times.
1975 - 1986	Antoni Rembacz	Retail/Residential	Commercial use	
1986 - 1990	Wayne Albert Wilkinson and Diane Ann Wilkinson	Retail/Residential	Commercial use	
1990 - 2009	Steven Kun and Helen Kun	Vacant	Commercial use	
2009 - 2014	The Corporation of The City of Brantford	Vacant Land	Commercial use	Aerial photographs from 2012, 2013 and 2014 appear to show that the previous buildings located on the Phase One Property were demolished and the Phase One Property consisted of vacant / undeveloped land at those times.
2014 - Present	Wilfrid Laurier University and YMCA of Hamilton / Burlington / Brantford	YMCA Recreational Facility	Community use	Aerial photographs from 2016 and 2018 appear to show construction activities associated with the construction of the current YMCA recreational facility at the Phase One Property.
Part Lot 17 & 18 s/s Colborne St Plan, City of Brantford as in A208503 & A396843 (Municipal address 135, 139 Colborne Street)				
1912 - 1913	Ontario Realty and Securities Company Limited	Retail	Commercial use	-
1913 - 1922	George Foster and Sons Limited	Retail	Commercial use	A Fire Insurance Plan from 1915 indicated that the Phase One Property was developed with various mixed use (commercial / residential) buildings at that time.
1922 - 1924	Frederick Caudwell and James Beckett	Retail	Commercial use	
1924 - 1930	Caudwell and Becket Limited	Retail	Commercial use	
1930 - 1931	Glenfor F. Rose	Retail	Commercial use	
1931 - 1947	Frederick Caudwell and James Beckett	Retail	Commercial use	

Table of Current and Past Uses of the Phase One Property

Year	Name of Owner	Description of Property Use	Property Use ¹	Other Observations from Aerial Photographs, Fire Insurance Plans, etc.
1947 - 1951	Gordon McBurney	Retail	Commercial use	Aerial photographs from 1950, 1966, 1986, 1995 and 2006 appear to show that the Phase One Property was developed with inferred mixed use (commercial / residential) buildings at those times.
1951 - 1955	J.A. Johnston Company Ltd.	Retail/Residential	Commercial use	
1955 - 1965	Abraham Yampolsky	Retail/Residential	Commercial use	
1965 - 1971	Yellow Harpeth Company Inc.	Retail/Residential	Commercial use	
1971 - 1974	Marty Holdings Limited	Retail/Residential	Commercial use	
1974 - 1977	A. & L. Investments Limited	Retail/Residential	Commercial use	
1977 - 2009	Steven Kun Investments Limited	Retail/Residential	Commercial use	
2009 - 2014	The Corporation of The City of Brantford	Vacant Land	Commercial use	Aerial photographs from 2012, 2013 and 2014 appear to show that the previous buildings located on the Phase One Property were demolished and the Phase One Property consisted of vacant / undeveloped land at those times.
2014 - Present	Wilfrid Laurier University and YMCA of Hamilton / Burlington / Brantford	YMCA Recreational Facility	Community use	Aerial photographs from 2016 and 2018 appear to show construction activities associated with the construction of the current YMCA recreational facility at the Phase One Property.
Part Lot 17 s/s Colborne St Plan, City of Brantford as Pt 1, 2R-3468 (Municipal address 137 Colborne Street)				
1909 - 1912	Ellen Mary Grafton	Retail	Commercial use	-
1912 - 1929	Ontario Realty and Securities Company Limited	Retail	Commercial use	A Fire Insurance Plan from 1915 indicated that the Phase One Property was developed with various mixed use (commercial / residential) buildings at that time.
1929 - 1965	Elizabeth J. MacPherson	Retail/Residential	Commercial use	Aerial photographs from 1950, 1966, 1986, 1995 and 2006 appear to show that the Phase One Property was developed with inferred mixed use (commercial / residential) buildings at those times.
1965 - 1990	Benjamin Kanter	Retail/Residential	Commercial use	

Table of Current and Past Uses of the Phase One Property

Year	Name of Owner	Description of Property Use	Property Use ¹	Other Observations from Aerial Photographs, Fire Insurance Plans, etc.
1990 - 2009	Steven's Building Products Limited	Retail	Commercial use	
2009 - 2014	The Corporation of The City of Brantford	Vacant Land	Commercial use	Aerial photographs from 2012, 2013 and 2014 appear to show that the previous buildings located on the Phase One Property were demolished and the Phase One Property consisted of vacant / undeveloped land at those times.
2014 - Present	Wilfrid Laurier University and YMCA of Hamilton / Burlington / Brantford	YMCA Recreational Facility	Community use	Aerial photographs from 2016 and 2018 appear to show construction activities associated with the construction of the current YMCA recreational facility at the Phase One Property.
Part Lot 18 s/s Colborne St Plan, City of Brantford as in A510662 (Municipal address 141 - 143 Colborne Street)				
1920 - 1927	James Ogilvie and William Lohead	Retail	Commercial use	A Fire Insurance Plan from 1915 indicated that the Phase One Property was developed with various mixed use (commercial / residential) buildings at that time.
1927 - 1927	Ogilvie -Lohead Limited	Retail	Commercial use	
1927 - 1928	Geoffrey Clarkson and Arthur Crighton	Retail	Commercial use	
1928 - 1947	The Canadian Dept. Stores Limited	Retail	Commercial use	
1947 - 1977	Charles S. Young, James L. Young, Ward A. Young, and Irene May Welsh	Retail	Commercial use	Aerial photographs from 1950, 1966, 1986, 1995 and 2006 appear to show that the Phase One Property was developed with inferred mixed use (commercial / residential) buildings at those times.
1977 - 1977	Harry H. Rossdeutscher	Retail	Commercial use	
1977 - 1981	Rossdeutscher Holdings Limited	Retail	Commercial use	
1981 - 2000	A. & L. Investments Limited	Retail	Commercial use	
2000 - 2009	BHMS Enterprises Inc.	Retail	Commercial use	

Table of Current and Past Uses of the Phase One Property

Year	Name of Owner	Description of Property Use	Property Use ¹	Other Observations from Aerial Photographs, Fire Insurance Plans, etc.
2009 - 2014	The Corporation of The City of Brantford	Vacant Land	Commercial use	Aerial photographs from 2012, 2013 and 2014 appear to show that the previous buildings located on the Phase One Property were demolished and the Phase One Property consisted of vacant / undeveloped land at those times.
2014 - Present	Wilfrid Laurier University and YMCA of Hamilton / Burlington / Brantford	YMCA Recreational Facility	Community use	Aerial photographs from 2016 and 2018 appear to show construction activities associated with the construction of the current YMCA recreational facility at the Phase One Property.
Part Lot 18 s/s Colborne St Plan, City of Brantford as in A363356 (Municipal address 149 Colborne Street)				
1929 - 1931	Thomas Ryerson and Elizabeth Ryerson	Retail	Commercial use	A Fire Insurance Plan from 1915 indicated that the Phase One Property was developed with various mixed use (commercial / residential) buildings at that time.
1931 - 1936	Thomas Ryerson	Retail	Commercial use	
1936 - 1955	William Ryerson	Retail	Commercial use	Aerial photographs from 1950, 1966, 1986, 1995 and 2006 appear to show that the Phase One Property was developed with inferred mixed use (commercial / residential) buildings at those times.
1955 - 1955	Bertha Finkelstein	Retail	Commercial use	
1955 - 1968	Meyers Studios (Canada) Limited	Retail	Commercial use	
1968 - 1989	Samuel Rizzo and Nicolas Richard Rizzo	Retail	Commercial use	
1989 - 2005	Gladye Helean Rizzo	Retail	Commercial use	
2005 - 2009	Laracy Tax Limited	Retail	Commercial use	
2009 - 2009	Ross Walker Hunt and Lisa Marie Coyle	Retail	Commercial use	
2009 - 2014	The Corporation of The City of Brantford	Vacant Land	Commercial use	Aerial photographs from 2012, 2013 and 2014 appear to show that the previous buildings located on the Phase One Property were demolished and the Phase One Property consisted of vacant / undeveloped land at those times.

Table of Current and Past Uses of the Phase One Property

Year	Name of Owner	Description of Property Use	Property Use ¹	Other Observations from Aerial Photographs, Fire Insurance Plans, etc.
2014 - Present	Wilfrid Laurier University and YMCA of Hamilton / Burlington / Brantford	YMCA Recreational Facility	Community use	Aerial photographs from 2016 and 2018 appear to show construction activities associated with the construction of the current YMCA recreational facility at the Phase One Property.
Part Lot 18 s/s Colborne St Plan, Brantford as in A342825 (Municipal address 151 Colborne Street)				
1929 - 1931	Thomas Ryerson and Elizabeth Ryerson	Retail	Commercial use	A Fire Insurance Plan from 1915 indicated that the Phase One Property was developed with various mixed use (commercial / residential) buildings at that time.
1931 - 1936	Thomas Ryerson	Retail	Commercial use	
1936 - 1955	William Ryerson	Retail/Residential	Commercial use	Aerial photographs from 1950, 1966, 1986, 1995 and 2006 appear to show that the Phase One Property was developed with inferred mixed use (commercial / residential) buildings at those times.
1955 - 1957	Bertha Finkelstein	Retail/Residential	Commercial use	
1957 - 1988	London Silk and Woollens Limited	Retail	Commercial use	
1988 - 2008	646730 Ontario Inc.	Retail	Commercial use	
2008 - 2009	Bridge Darling Brantford Holdings Inc.	Retail	Commercial use	
2009 - 2014	The Corporation of The City of Brantford	Vacant Land	Commercial use	Aerial photographs from 2012, 2013 and 2014 appear to show that the previous buildings located on the Phase One Property were demolished and the Phase One Property consisted of vacant / undeveloped land at those times.
2014 - Present	Wilfrid Laurier University and YMCA of Hamilton / Burlington / Brantford	YMCA Recreational Facility	Community use	Aerial photographs from 2016 and 2018 appear to show construction activities associated with the construction of the current YMCA recreational facility at the Phase One Property.

Notes:

¹ for each owner, specify the applicable type of property use (as defined in O.Reg. 153/04):

- Agriculture or other use
- Commercial use
- Community use
- Industrial use

Table of Current and Past Uses of the Phase One Property

Year	Name of Owner	Description of Property Use	Property Use ¹	Other Observations from Aerial Photographs, Fire Insurance Plans, etc.
		Institutional use		
		Parkland use		
		Residential use		

* When submitting a record of site condition for filing, a copy of this must be attached.



**PROVISIONAL CERTIFICATE OF APPROVAL
WASTE MANAGEMENT SYSTEM
NUMBER 3847-7DKS6S
Issue Date: June 9, 2008**

2162374 Ontario Inc.
Operating as Bin There Dump That
330 Dalhousie Street
Brantford, Ontario
N3S 3V7

You have applied in accordance with Section 27 of the Environmental Protection Act for approval of:

a waste management system serving:

the Province of Ontario

For the purpose of this Provisional Certificate of Approval and the terms and conditions specified below, the following definitions apply:

- a. "Certificate" means the entire Certificate of Approval including its schedules, if any, issued in accordance with Section 27 of the Environmental Protection Act;
- b. "Company" means only 2162374 Ontario Inc. operating as Bin There Dump That;
- c. "Director" means any Ministry employee appointed by the Minister pursuant to Section 5 of the Environmental Protection Act; and
- d. "District Manager" means the District Manager of the Ministry of the Environment for the geographic area in which the waste described in condition 2 is located.

You are hereby notified that this approval is issued to you subject to the terms and conditions outlined below:

TERMS AND CONDITIONS

1. Except as otherwise provided by these conditions, the waste management system shall be operated in accordance with the application for this Provisional Certificate of Approval dated March 28, 2008 and with the supporting information submitted therewith.
2. Only domestic and commercial waste shall be transported pursuant to this Provisional Certificate of Approval and in any case, no subject waste may be transported pursuant to this Provisional Certificate of Approval.
3. The Company shall promptly take whatever steps are necessary to contain and clean up any spills of waste which have resulted from the operation of this waste management system.
4. Waste shall only be delivered to a waste disposal site or facility which has a Certificate of Approval or a Provisional Certificate of Approval, and only where the waste being delivered complies with the Certificate of Approval or Provisional Certificate of Approval of the receiving waste disposal site or facility, and at no time shall waste be stored or transferred to your truck storage yard located at 330 Dalhousie Street Brantford, Ontario.

CONTENT COPY OF ORIGINAL

5. All waste shall only be transported in a covered vehicle.
6. Any addition, deletion or other change to the fleet of vehicles, trailers and equipment (i.e., year, make, model, serial number, licence number and ownership of each vehicle, trailer or piece of equipment) in particular those which are leased or rented, shall be reported to the Director within fourteen (14) days of any such change.
7. Every vehicle used for the collection and transportation of waste pursuant to this Provisional Certificate of Approval shall be clearly marked with the company name and the number which appears on the face of the Certificate of Approval or Provisional Certificate of Approval that authorizes the collection and transportation of waste.
8. The following documents shall be with each vehicle operated pursuant to this Provisional Certificate of Approval at all times that the vehicle is being operated or contains any wastes:
 - (a) A copy of this Provisional Certificate of Approval; and
 - (b) A certificate of vehicle liability insurance specifying that it provides coverage of a minimum of one million dollars (\$1,000,000.).
9. (1) The Company shall notify the Director in writing of any of the following changes within thirty (30) days of the changes occurring:
 - (a) change of Company name, owner or operating authority;
 - (b) change of Company address or address of new owner or operating authority;(2) In the event of any change in ownership of the waste management system the company shall notify the succeeding (new owner) company of the existence of this Certificate, and a copy of such notice shall be forwarded to the Director.
 - (3) The Company shall ensure that all communications made pursuant to this condition will refer to this Certificate number.

The reasons for the imposition of these terms and conditions are as follows:

1. The reason for condition 1 is to set out clearly that this waste management system is operated in accordance with the application for this Provisional Certificate of Approval and the supporting information submitted therewith and not on a basis or in any way which the Director has not been asked to consider.
2. The reason for condition 2 is to ensure that this waste management system is only used to collect, handle and transport waste which it is able to in a suitable manner as the transportation of waste which this waste management system is not able to collect, handle and transport may create a nuisance or result in a hazard to the health and safety of any person or the natural environment.
3. The reason for condition 3 is to ensure that any waste spilled onto the vehicle is promptly contained and cleaned up to minimize the risk of further spillage or the discharge of waste from the vehicle to the environment and to ensure that the proper officials of the Ministry of the Environment are notified and able to give direction to the Company to ensure the complete decontamination of the vehicle and clean up of the spilled material.
4. The reason for condition 4 is to ensure that this waste management system is used to transport waste only to waste disposal sites or facilities that have been approved by the Ministry of the Environment to receive the waste which this waste management system is delivering under this Provisional Certificate of Approval, and that by accepting the waste being delivered by the waste management system, the waste disposal site and facilities will not be out of compliance with its Certificate of Approval or Provisional Certificate of Approval.
5. The reason for condition 5 is to ensure that waste particulates are not emitted to the environment as any such emission may result in a hazard to the health and safety of any person or the natural environment.

6. The reason for condition 6 is to ensure that all vehicles, trailers and equipment including those leased or rented for operation under this Provisional Certificate of Approval have been approved as part of a suitable waste transportation system to collect and transport waste as an unsuitable waste transportation system could result in a hazard to the health and safety of any person or the natural environment.

7. The reason for condition 7 is to ensure that the collection, handling and transportation of waste is conducted in a safe and environmentally acceptable manner, as outlined in Regulation 347.

8. The reason for condition 8 is to ensure that all waste carriers have met and are operating in compliance with the standards for waste management systems outlined in Regulation 347.

9. The reason for condition 9 is to ensure that the waste management system is operated under the corporate, limited or the applicant's own name which appears on the application and supporting information submitted for this Provisional Certificate of Approval and not under any name which the Director has not been asked to consider.

In accordance with Section 139 of the Environmental Protection Act, R.S.O. 1990, Chapter E-19, as amended, you may by written notice served upon me and the Environmental Review Tribunal within 15 days after receipt of this Notice, require a hearing by the Tribunal. Section 142 of the Environmental Protection Act, provides that the Notice requiring the hearing shall state:

1. The portions of the approval or each term or condition in the approval in respect of which the hearing is required, and;
2. The grounds on which you intend to rely at the hearing in relation to each portion appealed.

The Notice should also include:

3. The name of the appellant;
4. The address of the appellant;
5. The Certificate of Approval number;
6. The date of the Certificate of Approval;
7. The name of the Director;
8. The municipality within which the works are located;

And the Notice should be signed and dated by the appellant.

This Notice must be served upon:

The Secretary*
Environmental Review Tribunal
655 Bay Street, 15th Floor
Toronto, Ontario
M5G 1E5

AND

The Director
Section 39, *Environmental Protection Act*
Ministry of the Environment
2 St. Clair Avenue West, Floor 12A
Toronto, Ontario
M4V 1L5

*** Further information on the Environmental Review Tribunal's requirements for an appeal can be obtained directly from the Tribunal at: Tel: (416) 314-4600, Fax: (416) 314-4506 or www.ert.gov.on.ca**

The above noted waste management system is approved under Section 39 of the Environmental Protection Act, and is subject to the Regulations made thereunder.

DATED AT TORONTO this 9th day of June, 2008

Zafar Bhatti, P.Eng.
Director
Section 39, *Environmental Protection Act*

YB/

c: District Manager, MOE Guelph

Content Copy Of Original



Ministry of the Environment
Ministère de l'Environnement

ENVIRONMENTAL COMPLIANCE APPROVAL
NUMBER 9742-9HENBP
Issue Date: March 26, 2014

The Corporation of the City of Brantford
100 Wellington Square
Brantford, Ontario
N3T 5R7

Site Location: Murray Street (Dalhousie Street to Colborne Street)
City of Brantford, County of Brant

You have applied under section 20.2 of Part II.1 of the Environmental Protection Act, R.S.O. 1990, c. E. 19 (Environmental Protection Act) for approval of:

sanitary and storm sewers to be constructed in the City of Brantford, County of Brant, on Murray Street (from Dalhousie Street to Colborne Street);

all in accordance with the application from The Corporation of the City of Brantford, dated March 18, 2014, including final plans and specifications prepared by The Corporation of the City of Brantford .

In accordance with Section 139 of the Environmental Protection Act, you may by written Notice served upon me and the Environmental Review Tribunal within 15 days after receipt of this Notice, require a hearing by the Tribunal. Section 142 of the Environmental Protection Act provides that the Notice requiring the hearing shall state:

1. The portions of the environmental compliance approval or each term or condition in the environmental compliance approval in respect of which the hearing is required, and;
2. The grounds on which you intend to rely at the hearing in relation to each portion appealed.

The Notice should also include:

3. The name of the appellant;
4. The address of the appellant;
5. The environmental compliance approval number;
6. The date of the environmental compliance approval;
7. The name of the Director, and;
8. The municipality or municipalities within which the project is to be engaged in.

And the Notice should be signed and dated by the appellant.

This Notice must be served upon:

The Secretary*
Environmental Review Tribunal
655 Bay Street, Suite 1500
Toronto, Ontario

AND

The Director appointed for the
purposes of Part II.1 of the
Environmental Protection Act
Ministry of the Environment

M5G 1E5

2 St. Clair Avenue West, Floor
12A
Toronto, Ontario
M4V 1L5

*** Further information on the Environmental Review Tribunal 's requirements for an appeal can be obtained directly from the Tribunal at: Tel: (416) 212-6349, Fax: (416) 314-3717 or www.ert.gov.on.ca**

The above noted activity is approved under s.20.3 of Part II.1 of the Environmental Protection Act.

DATED AT TORONTO this 26th day of March, 2014

Katrina Chrzanowska, P.Eng.
Director
appointed for the purposes of Part II.1 of
the *Environmental Protection Act*

SP/

c: District Manager, MOE Guelph District Office

Water Supervisor, MOE Guelph District Office

L. Wolfe, City Clerk, The Corporation of the City of Brantford

W. Teufel, CET, Manager, Design & Construction, The Corporation of the City of Brantford

V. Bohdanow, P.Eng., Design Engineer, The Corporation of the City of Brantford

Content Copy Of Original



Ministry of the Environment
Ministère de l'Environnement

ENVIRONMENTAL COMPLIANCE APPROVAL

NUMBER 1134-9NUPCV

Issue Date: September 12, 2014

The Corporation of the City of Brantford
100 Wellington Square
Post Office Box No. 818
Brantford, Ontario
N3T 5R7

Site Location: Colborne Street and Water Street
City of Brantford, County of Brant

You have applied under section 20.2 of Part II.1 of the Environmental Protection Act, R.S.O. 1990, c. E. 19 (Environmental Protection Act) for approval of:

sanitary sewers to be constructed in the City of Brantford, County of Brant, on Colborne Street and Water Street;

all in accordance with the application from The Corporation of the City of Brantford, dated August 22, 2014, including final plans and specifications prepared by MTE Consultants Inc.

In accordance with Section 139 of the Environmental Protection Act, you may by written Notice served upon me and the Environmental Review Tribunal within 15 days after receipt of this Notice, require a hearing by the Tribunal. Section 142 of the Environmental Protection Act provides that the Notice requiring the hearing shall state:

1. The portions of the environmental compliance approval or each term or condition in the environmental compliance approval in respect of which the hearing is required, and;
2. The grounds on which you intend to rely at the hearing in relation to each portion appealed.

The Notice should also include:

3. The name of the appellant;
4. The address of the appellant;
5. The environmental compliance approval number;
6. The date of the environmental compliance approval;
7. The name of the Director, and;
8. The municipality or municipalities within which the project is to be engaged in.

And the Notice should be signed and dated by the appellant.

This Notice must be served upon:

The Secretary*
Environmental Review Tribunal
655 Bay Street, Suite 1500

AND

The Director appointed for the
purposes of Part II.1 of the
Environmental Protection Act

Toronto, Ontario
M5G 1E5

Ministry of the Environment
2 St. Clair Avenue West, Floor
12A
Toronto, Ontario
M4V 1L5

*** Further information on the Environmental Review Tribunal 's requirements for an appeal can be obtained directly from the Tribunal at: Tel: (416) 212-6349, Fax: (416) 314-3717 or www.ert.gov.on.ca**

The above noted activity is approved under s.20.3 of Part II.1 of the Environmental Protection Act.

DATED AT TORONTO this 12th day of September,
2014

Katrina Chrzanowska, P.Eng.
Director
appointed for the purposes of Part II.1 of
the *Environmental Protection Act*

HA/
c: District Manager, MOE Guelph District Office
Water Supervisor, MOE Guelph District Office
L. Wolfe, Clerk, City of Brantford
Doug Ferguson, Supervisor of Development Review, City of Brantford
V. Bohdanow, P. Eng., Design Engineer, City of Brantford
Rebecca Kerr, MTE Consultants Inc.

Subject: Phase One Conceptual Site Model

81 Peel Street

Brantford, Ontario

Englobe Ref.: 128-P-0017215-0-01-200-SG-L-0001-01

1. INTRODUCTION

In accordance with the mandatory requirements for Phase One Environmental Site Assessment Reports as set out in Table 1, Schedule D, Ontario Regulation 153/04 as amended, a Phase One Conceptual Model (CSM) was prepared for the property located at 81 Peel Street, Brantford, Ontario (hereinafter referred to as the Site or Phase One Property). The Phase One CSM provides a narrative, tabular and graphical synoptic overview of the Site features, Site and surrounding land uses, geologic and hydrogeologic conditions and potential contaminating activities (PCAs) on and off Site. A tabular summary of the Phase One CSM is presented in Table 1 below followed by accompanying figures.

Table 1: Phase One Conceptual Site Model

O.REG. 153/04 SCHEDULE D (PART VI) TABLE 1 REQUIREMENT	PHASE ONE ESA FINDINGS / DETAILS
Show any existing buildings and structures	The Site consists of an approximate 0.17 hectare property developed with one enclosed – basement containing structure consisting of the former St. Jude’s Church and Parish Hall Building, which covers an approximate footprint of 600 square metres. The remainder of the Site consist of an asphalt pavement driveway and parking lot area in the south portion and a tree and grass covered landscaped area in the north portion. The location of the Site is identified in attached Drawing 1 and the approximate location of the Site features are shown on the attached Site Plan, Drawing 3.
Identify and locate water bodies located in whole or in part on the Phase One Study Area	No water bodies, streams, ponds or wetland areas are located on the Site.
Identify and locate any areas of natural significance located in whole or in part on the Phase One Study Areas	Based on correspondence with the Ministry of Natural Resources and Forestry Guelph District office and a search of the MNRF website, no Areas of Natural or Scientific Interest or Provincially Significant Wetlands Area were located whole or in part within the Phase One Study Area.
Locate any drinking water wells at the Phase One Property	No known water supply wells were identified or observed at the Site. No known water supply wells were identified within the Phase One Study Area.
Show roads, including names, within the Phase One Study Area	The Phase One Property is located at the southeast corner of Peel and Dalhousie Streets in the east central portion of the City of Brantford, approximately 60 metres (m) north of Colborne Street. Roads located in the Phase One Study Area are identified on the Site and Surrounding Land Use Plan, attached Drawing 2.

Subject : Phase One Conceptual Site Model
 81 Peel Street, Brantford, Ontario
 128-P-0017215-0-01-200-SG-L-0001-01

O.REG. 153/04 SCHEDULE D (PART VI) TABLE 1 REQUIREMENT	PHASE ONE ESA FINDINGS / DETAILS
Show uses of properties adjacent to the Phase One Property	<p>The Site is located in an area of predominant residential and, to a lesser extent, community, commercial, and parkland land use in the east portion of the City of Brantford. The Site is bordered to the north by Dalhousie Street followed by single family residences and to the east by a single family residences followed by a parking lot and residential and commercial development along Dalhousie Street. To the south, the Site is bordered by residential development followed by Alexandra Presbyterian Church and to the west by Peel Street followed by Alexandra Park.</p>
Identify and locate areas where any PCA has occurred, and show tanks in such areas.	<p>The following PCAs⁽¹⁾ have been identified within the Phase One Study Area t:</p> <p>No. 10 – Commercial Autobody Shops</p> <p>No. 28 – Gasoline and Associated Products Storage in Fixed Tanks</p> <p>(Four historic locations were identified, which operated as service stations and/or automobile repair facilities located 175 m southeast of the Site at 464 Colborne Street, 100 m south southwest at 373-375 Colborne Street, 200 m southwest at 347 Colborne Street and 70 m south at 403 Colborne Street.</p> <p>No. 37 – Operation of Dry Cleaning Equipment (where chemicals are used)</p> <p>(Two historic laundry/cleaning operations I were located 230 m west of the Site at 97 Alfred Street and 240 m southwest at 346 Colborne Street).</p> <p>Other – Former PCB storage site 240 m southeast of the Phase One Property at 470 Colborne Street.</p> <p>None of PCAs at these properties were identified as contributing to an APEC at the Site owing to their separation distances and/or trans or down gradient locations in relation to the inferred groundwater flow direction to the south/southwest</p> <p>The locations of the PCAs are identified on attached Drawing 4.</p> <p>Given the dates of construction of the Site buildings including the church in the late 1800s and the adjoining parish house in the approximate 1910s, it is likely coal was used for heating purposes at some point. Review of 1915 and 1935 Fire Insurance plans prepared for the City of Brantford and encompassing the Site identified a boiler at the south end of the church building. No exterior coal storage areas were labelled on either of the available Fire Insurance Plans. As evidenced from this information, coal storage, if any, was of limited quantities within the church building basement interior in the area of the suspected boiler. Further, visual observations showed this portion of the building to be concrete floor construction. Also, keeping with practices in urban areas up to the 1950s, coal ash would likely have been disposed by curb side pick-up. Such practices would have been especially relevant to the Site, given its community use in a very urbanized area and limited exterior space. Thus from these considerations, possible coal storage was not identified as a potential contaminating activity.</p>
Identify and locate any APECs	<p>None of the PCAs identified within the Phase One Study were found to have contribute to an APEC at the Site owing to their separation distances and/or trans or down gradient locations in relation to the inferred groundwater flow direction to the south/southwest.</p> <p>.</p>

Subject : Phase One Conceptual Site Model
 81 Peel Street, Brantford, Ontario
 128-P-0017215-0-01-200-SG-L-0001-01

O.REG. 153/04 SCHEDULE D (PART VI) TABLE 1 REQUIREMENT	PHASE ONE ESA FINDINGS / DETAILS
Describe and assess any areas where potentially contaminating activity on or potentially affecting the Phase One Property has occurred.	None of the PCAs identified within the Phase One Study were found to have contribute to an APEC at the Site.
Describe and assess any contaminants of potential environmental concern	None of the PCAs identified within the Phase One Study were found to have contribute to an APEC at the Site and the presence of contaminants of environmental concern.
Describe and assess the potential for underground utilities, if any, to affect contaminant distribution and transport	Underground utilities include municipal water, municipal storm/sanitary, Union Gas service, hydro conduits, and rights of way for public utilities. Based on the approximate depth to the groundwater table reported in water well records of 5.5 metres below grade (mbg), bedding materials associated with underground utilities are expected to found at depths above the groundwater table and, therefore, are not anticipated to provide preferential flow paths for contaminant transport.
Describe and assess available regional or site specific geological and hydrogeological information	<p>The Site is located within the physiographic region of Southern Ontario known as the Norfolk Sand Plain (Chapman and Putnam, 2007). The quaternary geology of the general Site area is comprised of fluvial deposits consisting of gravel, sand, silt and clay deposited on abandoned flood plains and terrace remnants (Ontario Geological Survey, 1991a). Bedrock geology in this area is comprised of Upper Silurian limestone, dolostone, shale, sandstone, gypsum and salt of the Salina Formation (Ontario Geological Survey, 1991b).</p> <p>Based on MECP Water Well Record information, the overburden stratigraphy of the general Site area consists of surficial gravel or topsoil underlain by mixed deposits of coarse textured sand and gravel extending to an approximate depths of 5.5 metres mbg followed by finer textured deposits of silt or clay to a depth of at least 7.6 mbg. Static groundwater was encountered at reported depths ranging from 5 to 6 mbg</p> <p>The nearest water body to the Site is Mohawk Lake, which is located approximately 600 m to the southwest of the Site and is part of a former canal/tributary discharging to the Grand River at a point approximately 3 kilometres (km) further to the east. The Grand River at its nearest point is located approximately 1.4 km southwest of the Site. Based on topographic considerations, the groundwater flow direction in the general area of the Site is inferred to the south/southwest towards Mohawk Lake and the Grand River.</p>
Describe and assess how any uncertainty or absence of information obtained in each of the components of the Phase One ESA could affect the validity of the model.	<p>Multiple information sources were relied upon in the identification and evaluation of PCAs, which may have contributed to an APEC including historical records, previous reports, site observations, interviews and environmental databases. Each of these sources have potential uncertainties related to accuracy (i.e. written records), interpretation (i.e. resolution of aerial photographs) and time gaps (directory sources and aerial photographs). As multiple sources of information were evaluated in this Phase One ESA with corroborated findings, uncertainties related to the validity of the CSM and conclusions based on the model were minimized.</p> <p>It is Englobe's opinion that the uncertainty or absence of information in the Phase One ESA records review, interviews, and Site reconnaissance components of the Phase One ESA are not anticipated to affect the validity of the Phase One ESA conclusions.</p>

Notes:

Numbers in parenthesis refer to the potential contaminating activities as listed in Table 2, Schedule D, O.Reg. 153/04, as amended.

Subject : Phase One Conceptual Site Model
81 Peel Street, Brantford, Ontario
128-P-0017215-0-01-200-SG-L-0001-01

References

Chapman, L.J. and Putnam, D.F. 2007. The Physiography of Southern Ontario; Ontario Geological Survey, Miscellaneous Release-Data 228.

Ontario Geological Survey, 1991a. Quaternary Geology of Ontario, Southern Sheet, Map 2556, scale 1:1,000,000.

Ontario Geological Survey, 1991b. Bedrock Geology of Ontario, Southern Sheet, Map 2544, scale 1:1,000,000.

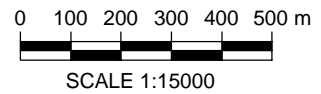
List of Figures:

- Figure 1: Site Location Plan
- Figure 2: Site and Surrounding Land Use Plan
- Figure 3: Site Plan
- Figure 4: Phase One Conceptual Site Model – Potential Contaminating Activities

10 cm
5
4
3
2
1
0




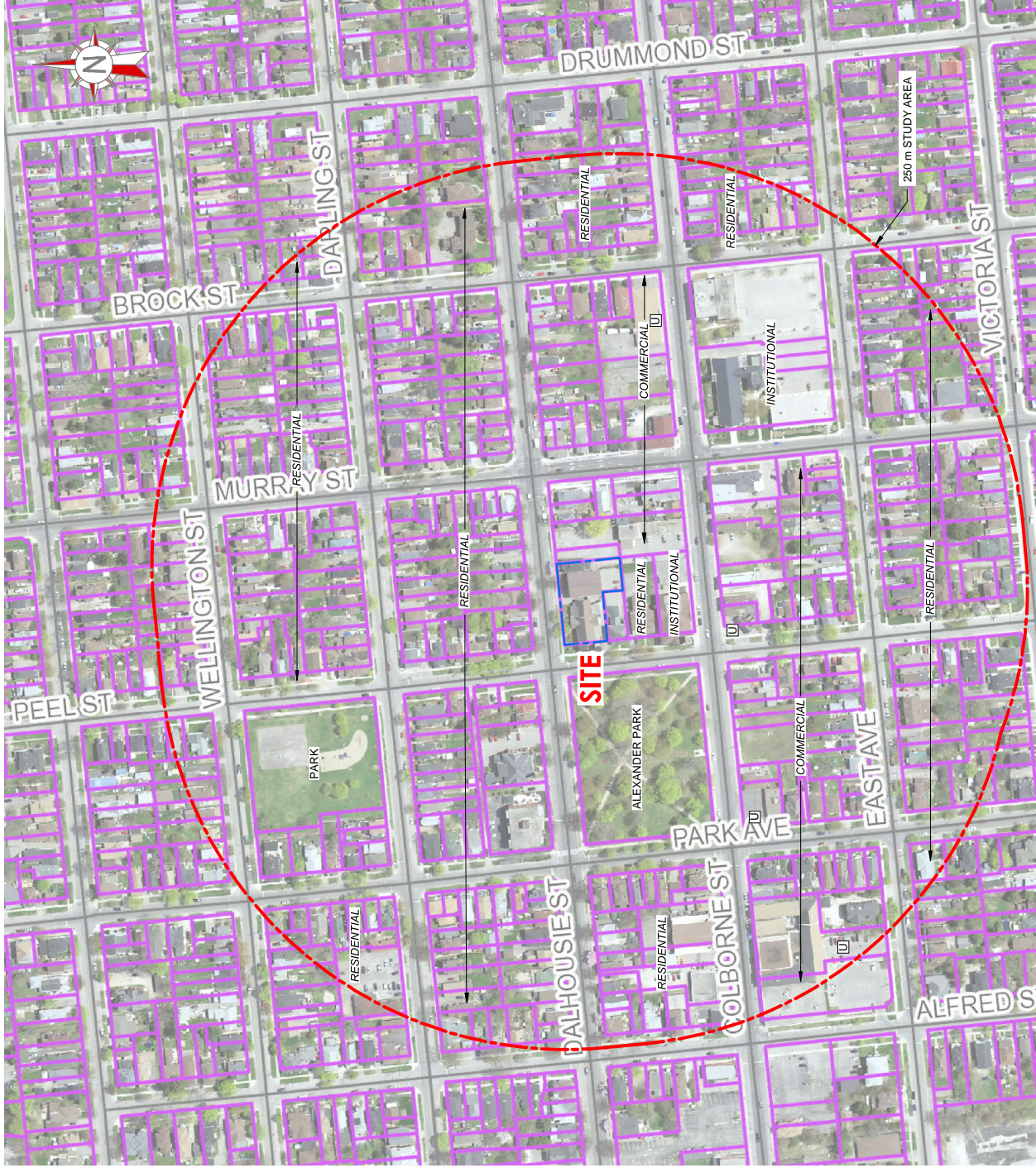
NOTES :
1-REFERENCES : © OpenStreetMap contributors (2019).



N:\P0017215 - 81 PEEL STREET BRANTFORD PHASE ONE ESA\24_CADD\CONCEPTUAL SITE MODEL\IP-0017215-0-01-200_DWG001.DWG

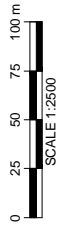
Project	Phase One Conceptual Site Model
	81 Peel Street, Brantford, Ontario
Title	SITE LOCATION PLAN

		Englobe Corp. 353, Bridge Street East Kitchener (Ontario) N2K 2Y5 Telephone : 519.741.1313 Fax : 519.741.5422	
Prepared	E.Ciochon	Discipline	ENVIRONMENTAL
Drawn	E.Ciochon	Scale	1 : 15000
Checked	B.Harper	Date	2019-01-18
		Project manager	A.Dunbrack
		Sequence no.	01 of 04
M. dept.	Project	Disc.	Dwg no.
128	P-0017215-0-01-200	SG	00100



LEGEND :

- SITE BOUNDARY LINE
- HISTORIC LOCATION OF GASOLINE UNDERGROUND STORAGE TANK
-



NOTES :

- 1-REFERENCES: GRAND RIVER CONSERVATION AUTHORITY, 2015 Aerial Photograph (2018).
- 2-Drawing scale may be distorted due to file conversion and/or copying. Measurements taken from the drawing must be verified in the field.

Project

Phase One Conceptual Site Model

81 Peel Street, Bramford, Ontario

Title

SITE AND SURROUNDING LAND USE PLAN



Englobe Corp.
151, Bridge Street East
Kitchener, Ontario N2G 1L3
Telephone: 519-241-1313
Fax: 519-241-8422

Prepared: E.Ciochon
Drawn: E.Ciochon
Checked: B.Harper

Discipline: ENVIRONMENTAL
Scale: 1:2500
Date: 2019-01-18

Project manager: A.Dunbrack

Sequence no.: 02 of 04

M. No. Project No. Drawn No. Doc. No.

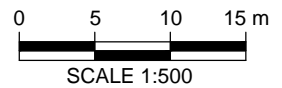
128 P-0017215-0-01-200 SG 00200

10 cm
5
4
3
2
1
0



LEGEND :

- - - SITE BOUNDARY LINE
- CB CATCH BASIN
- G UNION GAS CONNECTION
- H HYDRO LINE



NOTES :

1-REFERENCES: MINISTRY OF AGRICULTURE, FOOD AND RURAL AFFAIRS @ Queen's Printer for Ontario, 2015 Aerial Photograph 92018).
 2-Drawing scale may be distorted due to file conversion and/or copying.
 Measurements taken from the drawing must be verified in the field.

N:\P0017215 - 81 PEEL STREET BRANTFORD PHASE ONE ESA\4_CAD\CONCEPTUAL SITE MODEL\IP-0017215-0-01-200_DWG003.DWG

Project

Phase One Conceptual Site Model

81 Peel Street, Brantford, Ontario

Title

SITE PLAN



Englobe Corp.

353, Bridge Street East
 Kitchener (Ontario) N2K 2Y5
 Telephone : 519.741.1313
 Fax : 519.741.5422

Prepared **E.Ciochon**

Drawn **E.Ciochon**

Checked **B.Harper**

Discipline **ENVIRONMENTAL**

Scale **1 : 500**

Date **2019-01-18**

Project manager

A.Dunbrack

Sequence no.

03 of 04

M. dept.

128

Project

P-0017215-0-01-200

Disc.

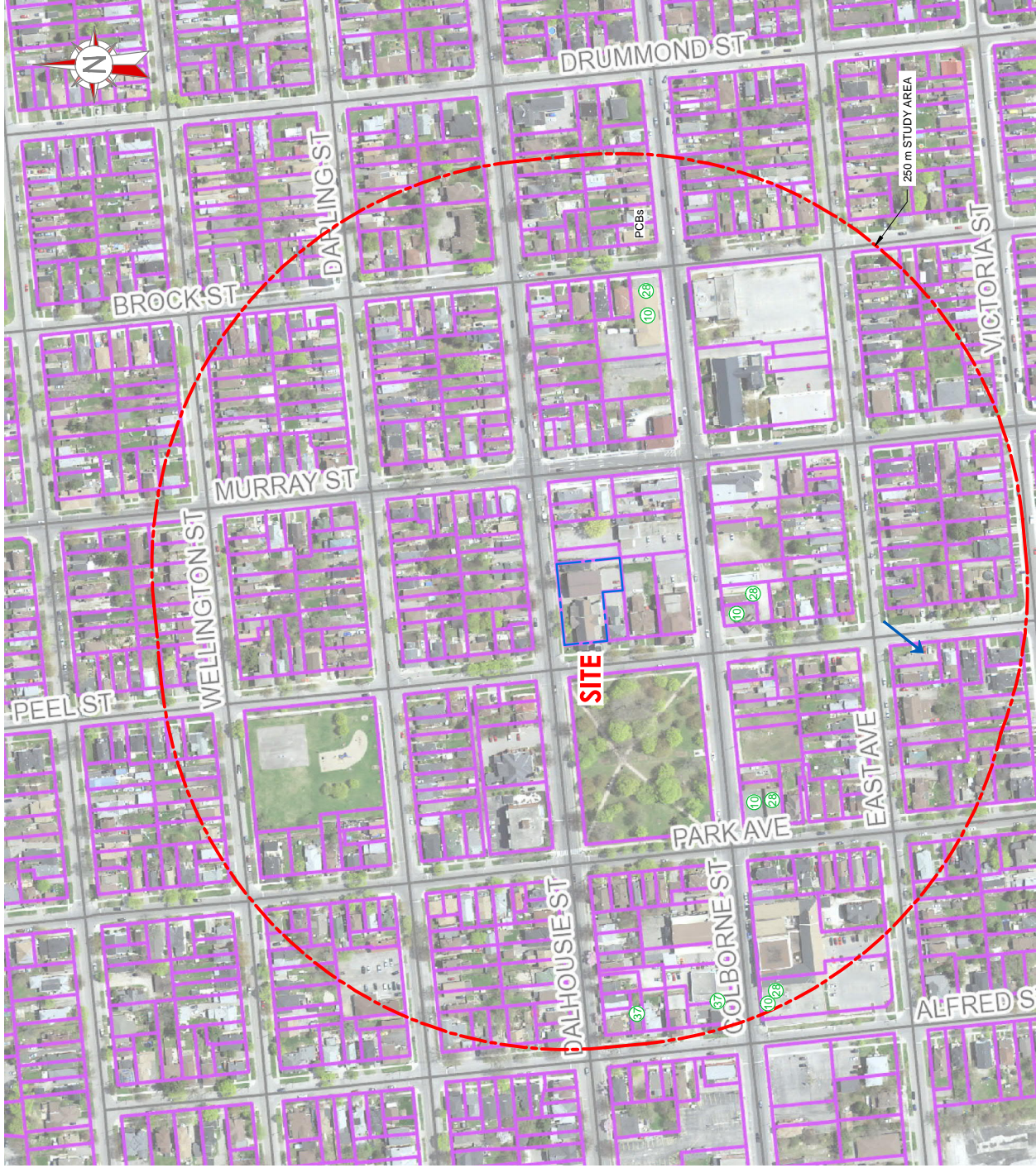
SG

Dwg no.

003

Rev.

00

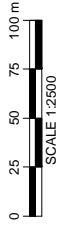


LEGEND :

- SITE BOUNDARY LINE
- PCA UNLIKELY TO AFFECT SITE
- INFERRED GROUND WATER FLOW DIRECTION

POTENTIALLY CONTAMINATING ACTIVITIES (PCAs):

- 10 - Commercial Autobody Shop
 - 28 - Gasoline and Associated Products Storage in Fixed Tanks
 - 37 - Operation of Dry Cleaning Equipment (where chemicals are used)
 - * - Table 2, Schedule D, Ontario Regulation 254/04 (as amended).
- PCBs - Other PCA - former PCB Storage Area



NOTES :

- 1-REFERENCES: GRAND RIVER CONSERVATION AUTHORITY, 2015 Aerial Photograph (2018).
- 2-Drawing scale may be distorted due to file conversion and/or copying. Measurements taken from the drawing must be verified in the field.

Phase One Conceptual Site Model

81 Peel Street, Bramford, Ontario

POTENTIAL CONTAMINATING ACTIVITIES



Englobe Corp.
 157, Bridge Street East
 Kitchener, Ontario N2H 1L5
 Telephone: 519-241-1315
 Fax: 519-241-8422

Prepared by: **E.Ciochon**
 Drawn by: **E.Ciochon**
 Checked by: **B.Harper**

Discipline: **ENVIRONMENTAL**
 Scale: **1:2500**
 Date: **2019-01-18**

Project manager: **A.Dunbrack**

Sequence no.: **04 of 04**

M. No. **128** Project **P-0017215-0-01-200** Drawn by **SG** Doc. No. **00400**

Instrument Decision Notice:

Proponent: Sobeyes Land Holdings Limited
5935 Airport Road
Suite 810
Mississauga Ontario
Canada L4V 1W5
Instrument Type: Certificate of Property Use - EPA s. 168.6

EBR Registry Number: 012-3856
Ministry Reference Number:
CPU No. 4726-9TGKFK
Ministry:
Ministry of the Environment and Climate Change
Date Proposal loaded to the Registry:
March 31, 2015
Date Decision loaded to the Registry:
June 01, 2015

Keyword(s): Brownfields

Decision on Instrument:

Certificate of Property Use (CPU) No. 4726-9TGKFK was issued to Sobeyes Land Holdings Limited on May 28, 2015.

The Certificate of Property Use (CPU) requires the instrument holder to ensure that the following key measures are undertaken:

- The monitoring and maintenance of existing hard cap and fill cap barriers on the Property;
- The installation, monitoring and maintenance of new hard cap and fill cap barriers on the Property where existing barriers do not exist;
- Implementing a Soil and Groundwater Management plan for all intrusive work and excavation activities being undertaken on the Property;
- Implementing a Health and Safety Plan during any intrusive work being undertaken on the Property;
- The implementation of a confirmatory groundwater monitoring program on the Property for a minimum of two years; and
- A certificate is to be registered on the Property title in accordance with Section 197 of the Environmental Protection Act and that before dealing with the Property in any way, a copy of the CPU is to be given to any person who will acquire an interest in the property.

No changes from the original DRAFT were made by the Director and a copy of the final Certificate of Property Use is attached to this notice.

Comment(s) Received on the Proposal: 0

Public Consultation on the proposal for this decision was provided for 45 Days, from March 31, 2015 to May 15, 2015.

As a result of public consultation on the proposal, the Ministry received a total of 0 comments.

Leave to Appeal Provisions:

Any resident of Ontario may seek leave to appeal this decision, by serving written Notice, within 15 days of June 01, 2015 upon all of the following:

Appellate Body:

Secretary
Environmental Review Tribunal
655 Bay Street
Floor 15
Toronto
M5G 1E5
Phone: (416) 212-6349
Fax: (416) 326-5370
Toll Free Phone: (866) 448-2248

Environmental Commissioner of Ontario:

Environmental Commissioner of Ontario
1075 Bay Street
Suite 605
Toronto Ontario
M5S 2B1
Phone: (416) 325-3377
Toll Free Phone: (800) 701-6454

Issuing Authority:

Jane Glassco
District Manager
Guelph District Office
1 Stone Road West
Floor 4
Guelph Ontario
N1G 4Y2
Phone: (519) 826-4258
Toll Free Phone: (800) 265-8658

Proponent:

Sobeyes Land Holdings Limited
5935 Airport Road
Suite 810
Mississauga Ontario
Canada L4V 1W5

The Notice must be signed and dated and include all of the following information:

1. The EBR Registry Number, the Ministry Reference Number, the Proponent's name and address to whom the instrument was issued and the location of Activity. (All available from this Registry posting)
2. A copy of any comments that were submitted on the original proposal, if comments were not submitted, an explanation of your interest in seeking leave to appeal the decision is required.
3. A description of the grounds for the application for leave to appeal including information that demonstrates that:
 - (a) there is a good reason to believe that no reasonable person, having regard to the relevant law and any government policies developed to guide decisions of that kind, could have made the decision; and
 - (b) the decision in respect of which an appeal is sought could result in significant harm to the environment.
4. The portion of the instrument or each term or condition in the instrument in respect of which the leave to appeal is applied for.
5. The grounds on which you intend to reply at the hearing, in the event that the leave to appeal is granted, in relation to each portion that you are seeking leave to appeal.

Contact:

Jane Glassco
District Manager
Ministry of the Environment and Climate Change
Operations Division
West Central Regional Office
Guelph District Office
1 Stone Road West
Floor 4
Guelph Ontario
N1G 4Y2
Phone: (519) 826-4258
Toll Free Phone: (800) 265-8658

Location(s) Related to this Instrument:

50 Market Street South, City of Brantford

With a Legal Description of:

Lot 1-7, 9-15, 17-18, 20, Plan 202; Canal Lane West, Lane Plan 16; Alley; Plan 16; Lot 9-11 W/S Oneida St, Lot 11, 12 E/S Oneida St, Lot 12 W/S Newport St, Plan 16; Part Lot 1-13, 19, Lot 16-18, S/S Greenwich, Hulberts Flats; Part Lot 10, 11 W/S Newport St., Lot 9, 10 E/S Oneida St, Lot 7, 8 W/S Oneida St, Plan 16; Part Oneida St, Jex St, Plan 16, Closed By BL 385 and BL 222; Part Lane, Plan 202, Part Reserve A, Plan 202, Closed by A377693; Part Lot 8, 16, 19, Plan 202; Part Canal Lane East, Plan 16; Lane, Canal Lane W Block B, Plan 16; Lot 1-14 Block B, Plan 16; Part Lane, Canal Lane E Block D, Plan 16; Part Lot 1-4 Block D, Plan 16 Lot 5-10 Block D, Plan 16; Part Lot 11 Block D, Plan 16; Part Block E, Plan 16, Part 1, 2, 3, 4, 5, 6, 7, 8, 9, 10, 2R3308; S/T A351988; Save & Except Part 3, 4, 5, 6, 7, 2R5919; Save & Except Part 4, 2R6145; Brantford City

PIN: 32091-0062(LT)

CITY OF BRANTFORD

Additional Information:

The documents linked below are provided for the purposes of enhancing public consultation. All links will open in a new window

1. [Draft CPU](#)
2. [Final CPU](#)

Instrument Decision Notice:

Proponent: 1171852 Ontario Limited
325 West Street
Post Office Box Delivery 4647
Brantford Ontario
Canada N3T 6J7
Instrument Type: Certificate of Property Use - EPA s. 168.6

EBR Registry Number: 010-1310
Ministry Reference Number:
7648-6XZPW8
Ministry:
Ministry of the Environment and Climate Change
Date Proposal loaded to the Registry:
August 08, 2007
Date Decision loaded to the Registry:
January 09, 2015

During a file review, staff at the Ministry of the Environment and Climate Change discovered that it had a large number of proposal notices on the Environmental Registry without decision notices. This decision notice has been posted to advise the public of the decision that was made.

Keyword(s): Brownfields | Ground Water | Monitoring | Water

Decision on Instrument:

Certificate of Property Use # 0756-79YTLV was issued on March 10, 2008.

Comment(s) Received on the Proposal: 0

Public Consultation on the proposal for this decision was provided for 45 Days, from August 08, 2007 to September 22, 2007.

As a result of public consultation on the proposal, the Ministry received a total of 0 comments.

Leave to Appeal Provisions:

Any resident of Ontario may seek leave to appeal this decision, by serving written Notice, within 15 days of January 09, 2015 upon all of the following:

Appellate Body:

Secretary
Environmental Review Tribunal
655 Bay Street
Floor 15
Toronto
M5G 1E5
Phone: (416) 212-6349
Fax: (416) 326-5370
Toll Free Phone: (866) 448-2248

Environmental Commissioner of Ontario:

Environmental Commissioner of Ontario
1075 Bay Street
Suite 605
Toronto Ontario
M5S 2B1
Phone: (416) 325-3377
Toll Free Phone: (800) 701-6454

Issuing Authority:

Dolly Goyette
District Manager
Guelph District Office
1 Stone Road West
Floor 4
Guelph Ontario
N1G 4Y2
Phone: (519) 826-4258
Toll Free Phone: (800) 265-8658

Proponent:

1171852 Ontario Limited
325 West Street
Post Office Box Delivery 4647
Brantford Ontario
Canada N3T 6J7

The Notice must be signed and dated and include all of the following information:

1. The EBR Registry Number, the Ministry Reference Number, the Proponent's name and address to whom the instrument was issued and the location of Activity. (All available from this Registry posting)
2. A copy of any comments that were submitted on the original proposal, if comments were not submitted, an explanation of your interest in seeking leave to appeal the decision is required.
3. A description of the grounds for the application for leave to appeal including information that demonstrates that:
 - (a) there is a good reason to believe that no reasonable person, having regard to the relevant law and any government policies developed to guide decisions of that kind, could have made the decision; and
 - (b) the decision in respect of which an appeal is sought could result in significant harm to the environment.
4. The portion of the instrument or each term or condition in the instrument in respect of which the leave to appeal is applied for.
5. The grounds on which you intend to reply at the hearing, in the event that the leave to appeal is granted, in relation to each portion that you are seeking leave to appeal.

Contact:

Brad Ross
Processing Coordinator
Ministry of the Environment and Climate Change
Operations Division
Environmental Assessment and Approvals Branch
Client Services Section
2 St. Clair Avenue West
Floor 12A
Toronto Ontario
M4V 1L5
Phone: (416) 314-8225
Fax: (416) 314-8452
Toll Free Phone: (800) 461-6290

Location(s) Related to this Instrument:

76-86 Dalhousie Street, Part of Lot 11 and Lot 12, North side of Dalhousie Street, near the intersection of Dalhousie Street and Queen Street, in the City of Brantford, County of Brant

CITY OF BRANTFORD

Additional Information:

The following government offices have additional information regarding this Decision. To arrange a viewing of these documents please call the Ministry Contact or the Office listed below.

Standards Development Branch
40 St. Clair Avenue West
Floor 7
Toronto Ontario
M4V 1M2
Phone: (416) 327-5519

Guelph District Office
1 Stone Road West
Floor 4
Guelph Ontario
N1G 4Y2
Phone: (519) 826-4255
Toll Free Phone: (800) 265-8658

The documents linked below are provided for the purposes of enhancing public consultation. All links will open in a new window

1. [Copy of CPU](#)



Record of Site Condition
Under Part XV.1 of the Environmental Protection Act

Summary

Record of Site Condition Number	225617
Date Filed to Environmental Site Registry	2019/05/07
Certification Date	2019/01/21
Current Property Use	Community
Intended Property Use	Residential
Certificate of Property Use Number	No CPU
Applicable Site Condition Standards	ESA Phase 1
Property Municipal Address	81 PEEL STREET, BRANTFORD, ON, N3S 5M2

Notice to Readers Concerning Due Diligence

This record of site condition (RSC) has been filed in the Environmental Site Registry to which the public has access and which contains a notice advising users of the Environmental Site Registry who have dealings with any property to consider conducting their own due diligence with respect to the environmental condition of the property, in addition to reviewing information in the Environmental Site Registry.

Contents of this Record of Site Condition

This RSC consists of this document which is available to be printed directly from the Environmental Site Registry as well as all supporting documentation indicated in this RSC to have been submitted in electronic format to the Ministry of the Environment, Conservation and Parks.

Part 1: Property Ownership, Property Information and Owner's Certifications

Information about the owner who is submitting or authorizing the submission of the record of site condition

Owner name	2587362 ONTARIO INC
Owner type	Firm, corporation or partnership
Authorized person	MATTHEW HENDRIE
Mailing address	34 PRESTON BOULEVARD, BRANTFORD Ontario, Canada
Postal Code	N3T 5B2
Phone	(519) 758-1104
Fax	
Email address	matthew.hendrie@td.com

Record of site condition property location information

Municipal address(es)	81 PEEL STREET, BRANTFORD, ON N3S 5M2
Municipality	Brantford
Legal description	See attached Lawyer's letter
Assessment roll number(s)	2906040004192000000
Property identifier number(s)	32131-0283 (LT)

Record of site condition property geographical references

Coordinate system	UTM
Datum	NAD 83
Zone	17
Easting	560,723.00
Northing	4,776,617.13

Record of site condition property use information

The following types of property uses are defined by the Regulation: Agricultural or other use, Commercial use, Community use, Industrial use, Institutional use, Parkland use, and Residential use.

Current property use	Community
Intended property use	Residential
Certificate of property use has been issued under section 168.6 of the Environmental Protection Act	No

**Please see the signed statements of property owner, or agent,
or receiver at the end of this record of site condition**

The rest of this page has been left intentionally blank

Part 2: List of reports, summary of site conditions and qualified person's statements and certifications

Qualified person's information

Name	BRUCE MATTHEW HARPER
Type of licence under Professional Engineers Act	Licence
Licence number	90465196
Qualified person's employer name	ENGLOBE CORP
Mailing address	353 BRIDGE STREET EAST, KITCHENER Ontario, N2K 2Y5 Canada
Phone	(519) 741-1313
Fax	(519) 741-5422
Email address	Bruce.harper@englobecorp.com

Municipal information

Local or single-tier municipality	Brantford
-----------------------------------	-----------

Ministry of the Environment, Conservation and Parks District Office

District office	Guelph District Office
District office address	1 Stone Road W., Guelph ON N1G 4Y2

Phase one environmental site assessment report

Document used as the phase one environmental site assessment report and updates in submitting the record of site condition for filing

The date the last work on all of the records review, interviews and site reconnaissance components of the phase one environmental site assessment was done (refer to clause 28(1) (a) of O. Reg. 153/04)	(yyyy/mm/dd) 2018-10-18
--	----------------------------

Type of report	Report title	Date of report (yyyy/mm/dd)	Author of report	Name of consulting company
Phase one environmental site assessment	Phase One Environmental Site Assessment, 81 Peel Street, Brantford, Ontario	2019-01-21	Bruce Harper	ENGLOBE CORP

Reports and other documents related to the phase one environmental site assessment

Reports and other documents relied upon in certifying the information set out in section 10 of Schedule A or otherwise used in conducting the phase one environmental site assessment

Report title	Date of report (yyyy/mm/dd)	Author of report	Name of consulting company
N/A			

Site condition information

Certification date (yyyy/mm/dd)	2019/01/21
Total area of record of site condition property (in hectares)	0.17000
Number of any previously filed record of site condition that applies to any part of the record of site condition property	
Number of any previously filed transition notice that applies to any part of the record of site condition property	
Soil brought from another property to this record of site condition property to remain there following the filing of the record of site condition?	No

A **Qualified person's statements and certifications**

As the qualified person, I certify that:

A phase one environmental site assessment of the record of site condition property, which includes the evaluation of the information gathered from a records review, site reconnaissance, interviews, a report and any updates required, has been conducted in accordance with the regulation by or under the supervision of a qualified person as required by the regulation.

As of 2019/01/21, no phase two environmental site assessment is required by the regulation for the record of site condition property and based on the phase one environmental site assessment for the record site condition property, in my opinion, it is not necessary for any other reason to conduct a phase two environmental site assessment for the record of site condition property.

As of 2019/01/21, in my opinion, based on the phase one environmental site assessment, there is no evidence of any contaminants in the soil, ground water or sediment on, in or under the record of site condition property that, if the record of site condition property were put to any of the types of property uses listed in subsection 1 (2) of the regulation, are likely to interfere with any of those types of property uses.

I am a qualified person and have the qualifications required by section 5 of the regulation.

I have in place an insurance policy that satisfies the requirements of section 7 of the regulation.

I acknowledge that the record of site condition will be submitted for filing in the Environmental Site Registry, that records of site condition that are filed in the Registry are available for examination by the public and that the Registry contains a notice advising users of the Registry who have dealings with any property to consider conducting their own due diligence with respect to the environmental condition of the property, in addition to reviewing information in the Registry.

The opinions expressed in this record of site condition are engineering or scientific opinions made in accordance with generally accepted principles and practices as recognized by members of the environmental engineering or science profession or discipline practising at the same time and in the same or similar location.

I do not hold and have not held and my employer ENGLOBE CORP does not hold and has not held a direct or indirect interest in the record of site condition property or any property which includes the record site condition property and was the subject of a phase one or two environmental site assessment or risk assessment upon which this record of site condition is based.

To the best of my knowledge, the Certifications and statements in this part of the record of site condition are true as of 2019/01/21.

By signing this record of site condition, I make no express or implied warranties or guarantees.

By checking the boxes above, and entering my membership/licence number in this submission, I, BRUCE MATTHEW HARPER, a qualified person as defined in section 5 of O. Reg. 153/04 am, on 2019/04/08:

- a) signing this record of site condition submission as a qualified person; and
- b) making all certifications required as a qualified person for this record of site condition.

I agree

Additional documentation provided by property owner or agent

The following documents have been submitted to the Ministry of the Environment, Conservation and Parks as part of the record of site condition

Certificate of status or equivalent for the owner
Lawyer's letter consisting of a legal description of the property
Copy of any deed(s), transfer(s) or other document(s) by which the record of site condition property was acquired
A Current plan of survey
Table of current and past uses of the phase one property
Phase 1 conceptual site model
Owner or agent certification statements

As an Owner:

1. I acknowledge that the record of site condition will be submitted for filing in the Environmental Site Registry, that records of site condition that are filed in the Registry are available for examination by the public and that the Registry contains a notice advising users of the Registry who have dealings with any property to consider conducting their own due diligence with respect to the environmental condition of the property, in addition to reviewing information in the Registry.
2. I have conducted reasonable inquiries to obtain all information relevant to this record of site condition, including information from the other current owners of the record of site condition property named in this part of the record of site condition and I have obtained all information relevant to this record of site condition of which I am aware.
3. I have disclosed all information referred to in paragraph 2 to any qualified person named in this record of site condition
4. To my knowledge, the statements made in this part of the record of site condition are true as of April 8th 2019.
5. I have ensured that access to the entire property, including the phase one property, any phase two property and the record of site condition property, has been afforded to the qualified person and to persons supervised by the qualified person, for purposes of conducting the site reconnaissance.

Name of Owner: 2587362 Ontario Inc.

Signature:  Date Signed: April 8th 2019

Name of Person Signing: Matt Hendrie
Owner

I Matt Hendrie, am authorized to and hereby do bind 2587362 Ontario Inc.



Record of Site Condition
Under Part XV.1 of the Environmental Protection Act

Summary

Record of Site Condition Number	225355
Date Filed to Environmental Site Registry	2019/02/04
Certification Date	2016/04/07
Current Property Use	Community
Intended Property Use	Community
Certificate of Property Use Number	8873-B2RHFM
Applicable Site Condition Standards	Full Depth Generic Site Conditions Standard, with Non-potable Ground Water, Coarse Textured Soil, for Community property use, with RA
Property Municipal Address	101 COLBORNE STREET, BRANTFORD, ON, N3T 0P1

Notice to Readers Concerning Due Diligence

This record of site condition (RSC) has been filed in the Environmental Site Registry to which the public has access and which contains a notice advising users of the Environmental Site Registry who have dealings with any property to consider conducting their own due diligence with respect to the environmental condition of the property, in addition to reviewing information in the Environmental Site Registry.

Contents of this Record of Site Condition

This RSC consists of this document which is available to be printed directly from the Environmental Site Registry as well as all supporting documentation indicated in this RSC to have been submitted in electronic format to the Ministry of the Environment and Climate Change.

Part 1: Property Ownership, Property Information and Owner's Certifications

Information about the owner who is submitting or authorizing the submission of the record of site condition

Owner name	WILFRID LAURIER UNIVERSITY
Owner type	Other, UNIVERSITY
Authorized person	ULRIKE GROSS
Mailing address	75 UNIVERSITY AVENUE WEST, WATERLOO Ontario, Canada
Postal Code	N2L 3C5
Phone	(519) 884-0710
Fax	
Email address	ulgross@wlu.ca

Information about other current owners

Owner name	YMCA OF HAMILTON/BURLINGTON/BRANTFORD
Owner type	Other, COMMUNIAL
Authorized person	NICKI GLOWACKI
Mailing address	79 JAMES STREET SOUTH, HAMILTON Ontario, Canada
Postal Code	L8P 2Z1
Phone	(905) 681-1140
Fax	
Email address	nicki.glowacki@ymcahbb.ca

Record of site condition property location information

Municipal address(es)	101 COLBORNE STREET, BRANTFORD, ON N3T 0P1
Municipality	Brantford
Legal description	See attached Lawyer's letter
Assessment roll number(s)	29-06-010-001-00800
Property identifier number(s)	32143-0260 (LT) 32143-0262 (LT)

Record of site condition property geographical references

Coordinate system	UTM
Datum	NAD 83
Zone	17
Easting	559,755.00
Northing	4,776,413.00

Record of site condition property use information

The following types of property uses are defined by the Regulation: Agricultural or other use, Commercial use, Community use, Industrial use, Institutional use, Parkland use, and Residential use.

Current property use	Community
Intended property use	Community
Certificate of property use has been issued under section 168.6 of the Environmental Protection Act	Yes
Certificate of property use number	8873-B2RHFM

**Please see the signed statements of property owner, or agent,
or receiver at the end of this record of site condition**

The rest of this page has been left intentionally blank

Part 2: List of reports, summary of site conditions and qualified person's statements and certifications

Qualified person's information

Name	ERIC DOMINGUE
Type of licence under Professional Engineers Act	Licence
Licence number	100054495
Qualified person's employer name	DST CONSULTING ENGINEERS INC.
Mailing address	2150 THURSTON DRIVE, OTTAWA Ontario, K1G 5T9 Canada
Phone	(613) 294-0819
Fax	(888) 979-6772
Email address	edomingue@dstgroup.com

Municipal information

Local or single-tier municipality	Brantford
-----------------------------------	-----------

Ministry of the Environment, Conservation and Parks District Office

District office	Guelph District Office
District office address	1 Stone Road W., Guelph ON N1G 4Y2

Phase one environmental site assessment report

Document used as the phase one environmental site assessment report and updates in submitting the record of site condition for filing

The date the last work on all of the records review, interviews and site reconnaissance components of the phase one environmental site assessment was done (refer to clause 28(1) (a) of O. Reg. 153/04)	(yyyy/mm/dd) 2018-11-08
--	----------------------------

Type of report	Report title	Date of report (yyyy/mm/dd)	Author of report	Name of consulting company
Phase one environmental site assessment	Phase One Environmental Site Assessment Update	2018-11-08	Eric Domingue	DST CONSULTING ENGINEERS INC.

Reports and other documents related to the phase one environmental site assessment

Reports and other documents relied upon in certifying the information set out in section 10 of Schedule A or otherwise used in conducting the phase one environmental site assessment

Report title	Date of report (yyyy/mm/dd)	Author of report	Name of consulting company
N/A			

Phase two environmental site assessment report

Document used as the phase two environmental site assessment report and updates in submitting the record of site condition for filing

The date the last work on all of the planning of the site investigation and conducting the site investigation components of the phase two environmental site assessment was done (refer to clause 33.5(1)(a) of O. Reg. 153/04)	(yyyy/mm/dd) 2018-11-08
---	----------------------------

Type of report	Report title	Date of report (yyyy/mm/dd)	Author of report	Name of consulting company
Phase two environmental site assessment	Phase two Environmental Site Assessment Update	2018-11-08	Eric Domingue	DST CONSULTING ENGINEERS INC.

Reports and other documents related to the phase two environmental site assessment

Reports and other documents relied upon in making any certifications in the record of site condition for the purposes of Part IV of Schedule A or otherwise used in conducting the phase two environmental site assessment

Report title	Date of report (yyyy/mm/dd)	Author of report	Name of consulting company
Risk Assessment for 79-153 Colborne Street, Brantford, Ontario	2017-02-01	Mark Chapel/Chris Marwood	NOVATOX INC.

Environmental condition

Section 41 applies?	No
Section 43.1 applies?	No

Site condition information

Certification date (yyyy/mm/dd)	2016/04/07
Total area of record of site condition property (in hectares)	0.81000
Number of any previously filed record of site condition that applies to any part of the record of site condition property	
Number of any previously filed transition notice that applies to any part of the record of site condition property	
Soil texture	Coarse
Assessment/restoration approach	Full depth generic
Site investigation includes the investigation, sampling and analysis of ground water?	Yes
Is there soil present that is sufficient to investigate, sample and analyze soil on, in or under the property in accordance with s. 6, Schedule E of O.Reg. 153/04?	Yes
Site investigation includes the investigation, sampling and analysis of soil on, in or under the property which is used in the record of site condition?	Yes
Name of the laboratory used to analyze any samples collected of soil, ground water or sediment	MAXXAM ANALYTICS INC.
Ground water condition (potable, non-potable)	Non-potable
Applicable site condition standard	TABLE 3
Local or single-tier municipality non-potable written notification date	2018/08/24

Risk assessment information

A risk assessment has been prepared and accepted by the Director in support of this record of site condition?	Yes
Risk assessment identification number	RA 1411-14
Risk assessment was a site specific risk assessment completed and approved in accordance with the Cleanup Guideline 1996?	No

Table 1 – Maximum contaminant concentrations compared to applicable site condition standards

Measured concentration for contaminants in soil

Contaminant name	Maximum concentration		Applicable site condition	Unit of measure
	<			
1 Petroleum Hydrocarbons F1****	<	10	55	µg/g
2 Petroleum Hydrocarbons F2	<	10	230	µg/g
3 Petroleum Hydrocarbons F3		330	1700	µg/g
4 Petroleum Hydrocarbons F4		480	3300	µg/g
5 Benzene	<	0.02	0.32	µg/g
6 Ethylbenzene		0.053	9.5	µg/g
7 Toluene		0.07	68	µg/g
8 Xylene Mixture		0.74	26	µg/g
9 Acenaphthene		0.012	96	µg/g
10 Benzo[ghi]perylene		0.043	9.6	µg/g
11 Chrysene		0.061	9.6	µg/g
12 Fluorene		0.018	62	µg/g
13 Methlynaphthalene, 2-(1-) ***		0.216	76	µg/g
14 Naphthalene		0.12	9.6	µg/g
15 Phenanthrene		0.17	12	µg/g
16 Pyrene		0.12	96	µg/g
17 Beryllium		0.66	8	µg/g
18 Boron (total)		10	120	µg/g
19 Cadmium		0.33	1.9	µg/g
20 Chromium Total		22	160	µg/g
21 Cobalt		13	80	µg/g
22 Molybdenum		0.52	40	µg/g
23 Nickel		29	270	µg/g
24 Silver		0.72	40	µg/g
25 Thallium		0.13	3.3	µg/g
26 Uranium		0.81	33	µg/g
27 Vanadium		27	86	µg/g

Table 1 – Maximum contaminant concentrations compared to applicable site condition standards (Continued)

Ground water

Contaminant name	Maximum concentration		Applicable site condition	Unit of measure
1 Acenaphthene		0.16	600	µg/L
2 Acenaphthylene		0.13	1.8	µg/L
3 Anthracene		0.48	2.4	µg/L
4 Benz[a]anthracene		1	4.7	µg/L
5 Benzo[a]pyrene		0.79	0.81	µg/L
6 Benzo[k]fluoranthene		0.36	0.4	µg/L
7 Dibenz[a h]anthracene		0.12	0.52	µg/L
8 Fluoranthene		2.6	130	µg/L
9 Fluorene		0.21	400	µg/L
10 Methlynaphthalene, 2-(1-) ***		0.253	1800	µg/L
11 Naphthalene		0.14	1400	µg/L
12 Phenanthrene		1.8	580	µg/L
13 Pyrene		2.1	68	µg/L
14 Petroleum Hydrocarbons F1****	<	25	750	µg/L
15 Petroleum Hydrocarbons F3		170	500	µg/L
16 Petroleum Hydrocarbons F4		200	500	µg/L
17 Barium		200	29000	µg/L
18 Beryllium	<	0.5	67	µg/L
19 Boron (total)		360	45000	µg/L
20 Cadmium		0.16	2.7	µg/L
21 Chromium Total		33	810	µg/L
22 Cobalt		6.3	66	µg/L
23 Copper		11	87	µg/L
24 Lead		10	25	µg/L
25 Molybdenum		10	9200	µg/L
26 Nickel		8.4	490	µg/L
27 Silver	<	0.1	1.5	µg/L
28 Thallium		0.12	510	µg/L
29 Uranium		3.9	420	µg/L
30 Vanadium		4	250	µg/L
31 Zinc		120	1100	µg/L
32 Acetone	<	10	130000	µg/L
33 Bromomethane	<	0.5	5.6	µg/L
34 Carbon Tetrachloride	<	0.2	0.79	µg/L
35 Chlorobenzene	<	0.2	630	µg/L

...Continued on next page

Table 1 – Maximum contaminant concentrations compared to applicable site condition standards (Continued)

Ground water

Continued from previous page....

Contaminant name	Maximum concentration		Applicable site condition	Unit of measure
36 Chloroform		1.6	2.4	µg/L
37 Dichlorobenzene, 1,2-	<	0.5	4600	µg/L
38 Dichlorobenzene, 1,3-	<	0.5	9600	µg/L
39 Dichlorobenzene, 1,4-	<	0.5	8	µg/L
40 Dichlorodifluoromethane	<	1	4400	µg/L
41 Dichloroethane, 1,1-	<	0.2	320	µg/L
42 Dichloroethane, 1,2-	<	0.5	1.6	µg/L
43 Dichloroethylene, 1,1-	<	0.2	1.6	µg/L
44 Dichloroethylene, 1,2-cis-	<	0.5	1.6	µg/L
45 Dichloroethylene, 1,2-trans-	<	0.5	1.6	µg/L
46 Dichloropropane, 1,2-	<	0.2	16	µg/L
47 Dichloropropene,1,3-	<	0.3	5.2	µg/L
48 Ethylene dibromide	<	0.2	0.25	µg/L
49 Hexane (n)	<	1	51	µg/L
50 Methyl Ethyl Ketone	<	10	470000	µg/L
51 Methyl Isobutyl Ketone	<	5	140000	µg/L
52 Methyl tert-Butyl Ether (MTBE)	<	0.5	190	µg/L
53 Methylene Chloride	<	2	610	µg/L
54 Styrene	<	0.5	1300	µg/L
55 Tetrachloroethane, 1,1,1,2-	<	0.5	3.3	µg/L
56 Tetrachloroethane, 1,1,2,2-	<	0.5	3.2	µg/L
57 Tetrachloroethylene	<	0.2	1.6	µg/L
58 Trichloroethane, 1,1,1-	<	0.2	640	µg/L
59 Trichloroethane, 1,1,2-	<	0.5	4.7	µg/L
60 Trichloroethylene	<	0.2	1.6	µg/L
61 Trichlorofluoromethane	<	0.5	2500	µg/L
62 Vinyl Chloride		0.2	0.5	µg/L

See the attached "Table 2. Maximum contaminant concentrations compared to standards specified in a risk assessment" for standards specified in a risk assessment and comparison to maximum concentrations measured on, in or under the record of site condition property.

The rest of this page has been left intentionally blank

Remedial action and mitigation

Remediated soils

Estimated quantities of the soil, if any, originating at and remaining on the record of site condition property that have been remediated, at a location either on or off the property, to reduce the concentration of contaminants in the soil. Indicate the remediation process or processes used and the estimated amount of soil remediated by each identified process.

Soil remediation process	Estimated quantity of soil (in ground-volume in cubic metres)

Description of remediation

Description of any action taken to reduce the concentration of contaminants (including soil removals) on, in or under the record of site condition property.

Excavation and off-site disposal of impacted soil prior to construction of the new building.

Soil or sediment removed and not returned

Estimated quantities of soil or sediment, if any, removed from and not returned to the record of site condition property.

Estimated quantity of soil (in ground-volume in cubic metres)	50,000.0
Estimated quantity of sediment (in ground-volume in cubic metres)	

Soil brought to the property

Estimated quantity of the soil, if any, being brought from another property to and deposited at the record of site condition property, not including any soil that may have originated at but been remediated off the record of site condition property and that is identified in section 28 of Schedule A.

Estimated quantity of soil brought to the property (in ground-volume in cubic metres)	
---	--

Ground water control or treatment measures

Ground water control or treatment measures that were required for the record of site condition property prior to the certification date for the purpose of submitting the record of site condition for filing.

Ground water control or treatment measures that are required for the record of site condition property after the certification date.

Once the building constructed, under slab drains will collect groundwater to reduce hydraulic pressure under slab and avoid water infiltration in the building.

Estimated volume of ground water, if any, removed from and not returned to the record of site condition property.

Estimated volume of ground water (in litres)	2,000,000.0
--	-------------

Other activities including risk management measures

Constructed works that prior to the certification date for the purpose of submitting the record of site condition for filing, were required to control or otherwise mitigate the release or movement of known existing contaminants at the record of site condition property.

Constructed works that after the certification date, are required to control or otherwise mitigate the release or movement of known existing contaminants at the record of site condition property.

A site specific Risk Management plan was developed for the Owner and Approved by MOECC with the RA. RM includes soil management as well as groundwater management.

Monitoring or Maintenance

Soil Management Measures

Soil monitoring requirements or any requirements for care, maintenance or replacement or any monitoring or control works for known existing contaminants, if any, on the record of site condition property, after the certification date.

Fill caps: 0.5 m of fill meeting Table 3 SCS underlain by a suitable demarcation layer (i.e., a non-woven geotextile or similar layer (e.g., gravel anti-intrusion layer). The fill cap is overlain by topsoil or planting media as required to establish growth of plants/ grasses, or other landscape ornaments.

Hard caps: A minimum of 75 mm of asphalt, concrete (or equivalent, for example, landscape pavers, etc.) placed on top of a minimum of 150 mm of granular base installed over existing soil caps (to establish grade) installed over the impacted soils present at the Site.

Ground water management measures

Ground water monitoring requirements or requirements for care, maintenance or replacement of any monitoring or control works or known existing contaminants, if any, on the record of site condition property, after the certification date.

A GMP is proposed for the Site as a 'contingency' measure for groundwater intrusive works that extend to depths where impacted groundwater potentially may be occur in a trench or excavation setting. The GMP shall provide procedures and protocols for the management of potentially impacted groundwater that may be exposed during future sub-surface works, and/or for addressing groundwater that may collect in trenches at the Site. The plan should address how to contain and dispose of impacted groundwater that is generated as a result of subsurface works.

Impacted groundwater (i.e., groundwater at levels above the Table 3 SCS applicable for the Site) that is encountered should be managed by encapsulating the water in suitable containers, and disposing of the water at either an appropriate receiving facility off-site, or treated on-Site using appropriate methods (that must be documented and shown to be effective) and conducted in accordance with the requirements of a MOECC-approved Environmental Compliance Approval (ECA).

Trenches that fill with potentially impacted groundwater should be de-watered. The collected groundwater should be tested to determine whether the levels exceed the Table 3 SCS. Where levels exceed the Table 3 SCS, the water shall be contained and either disposed of off-site, or treated on-Site using an appropriate method. A QPESA in conjunction with a trained remediation specialist are required to determine the appropriate treatment methodology that may be used to ensure that impacted groundwater is treated prior to releasing it at the Site.

The GMP will also address the management of the long-term sub-slab drainage that is designed to reduce the pore pressure underneath the concrete slab. All the sub drains are conveying water to sump pit which shall be properly sealed and vented as per OBC.

Remediated or removed soil, sediment or ground water from near property boundary

Has any soil, sediment or ground water at the record of site condition property that is or was located within 3 metres of the record of site condition property boundary been remediated or removed for the purpose of remediation?

Yes

removed for the purpose of remediation: _____

D Qualified person's statements and certifications

As the qualified person, I certify that:

A phase one environmental site assessment of the record of site condition property, which includes the evaluation of the information gathered from a records review, site reconnaissance, interviews, a report and any updates required, has been conducted in accordance with the regulation by or under the supervision of a qualified person as required by the regulation.

A phase two environmental site assessment of the record of site condition property, which includes the evaluation of the information gathered from planning and conducting a site investigation, a report, and any updates required, has been conducted in accordance with the regulation by or under the supervision of a qualified person as required by the regulation.

The information represents the site conditions at the sampling points at the time of sampling only and the conditions between and beyond the sampling points may vary.

As of 2016/04/07, in my opinion, based on the phase one environmental site assessment and the phase two environmental site assessment, and any confirmatory sampling, there is no evidence of any contaminants in the soil, ground water or sediment on, in or under the record of site condition property that would interfere with the type of property use to which the record of site condition property will be put, as specified in the record of site condition.

Ground water sampling has been conducted in accordance with the regulation by or under the supervision of a qualified person as required by the regulation.

I have, within the six months immediately before the submission of this record of site condition, given written notice of intention to apply non-potable ground water site condition standards to the clerk of the local municipality in which the property is located and the clerk of any upper-tier municipality in which the property is located.

As of 2016/04/07, in my opinion, based on the phase one and phase two environmental site assessments and any confirmatory sampling, the record of site condition property meets the applicable full depth generic site condition standards prescribed by section 37 of the regulation for all contaminants prescribed by the regulation in relation to the type of property use for which this record of site condition is filed, except for those contaminants (if any) specified in this record of site condition at Table 2, maximum contaminant concentrations compared to standards specified in a risk assessment.

As of 2016/04/07, the maximum known concentration of each contaminant in soil, sediment and ground water at the record of site condition property for which sampling and analysis has been performed is specified in this record of site condition at Table 1, maximum contaminant concentrations compared to applicable full depth generic site condition standards.

In relation to any contaminant excepted from the certification mentioned above as specified in the record of site condition at Table 2, maximum contaminant concentrations compared to standards specified in a risk assessment, or in relation to any other contaminant that in my opinion is likely to cause an adverse effect:

A risk assessment was prepared for the contaminant with respect to the property for which the phase two environmental site assessment was conducted.

The Director has accepted the risk assessment under clause 168.5 (1) (a) of the Act.

As of 2016/04/07, the property for which the phase two environmental site assessment was conducted meets the standards specified in the risk assessment for the contaminant.

I am a qualified person and have the qualifications required by section 5 of the regulation.

I have in place an insurance policy that satisfies the requirements of section 7 of the regulation.

I acknowledge that the record of site condition will be submitted for filing in the Environmental Site Registry, that records of site condition that are filed in the Registry are available for examination by the public and that the Registry contains a notice advising users of the Registry who have dealings with any property to consider conducting their own due diligence with respect to the environmental condition of the property, in addition to reviewing information in the Registry.

The opinions expressed in this record of site condition are engineering or scientific opinions made in accordance with generally accepted principles and practices as recognized by members of the environmental engineering or science profession or discipline practising at the same time and in the same or similar location.

or science profession or discipline practising at the same time and in the same or similar location.

I do not hold and have not held and my employer DST CONSULTING ENGINEERS INC.

does not hold and has not held a direct or indirect interest in the record of site condition property or any property which includes the record of site condition property and was the subject of a phase one or environmental site assessment or risk assessment upon which this record of site condition is based.

To the best of my knowledge, the certifications and statements in this part of the record of site condition are true as of 2016/04/07.

By signing this record of site condition, I make no express or implied warranties or guarantees.

By checking the boxes above, and entering my membership/licence number in this submission, I, ERIC DOMINGUE, a qualified person as defined in section 5 of O. Reg. 153/04 am, on 2018/12/18:

- a) signing this record of site condition submission as a qualified person; and
- b) making all certifications required as a qualified person for this record of site condition.

I agree

Additional documentation provided by property owner or agent

The following documents have been submitted to the Ministry of the Environment, Conservation and Parks as part of the record of site condition

Certificate of status or equivalent for the owner
Lawyer's letter consisting of a legal description of the property
Copy of any deed(s), transfer(s) or other document(s) by which the record of site condition property was acquired
A Current plan of survey
Property specific standards
Area(s) of potential environmental concern
Table of current and past uses of the phase one property
Phase 2 conceptual site model
Owner or agent certification statements

As an owner:

1. I acknowledge that the record of site condition will be submitted for filing in the Environmental Site Registry, that records of site condition that are filed in the Registry are available for examination by the public and that the Registry contains a notice advising users of the Registry who have dealings with any property to consider conducting their own due diligence with respect to the environmental condition of the property, in addition to reviewing information in the Registry.
2. I have conducted reasonable inquiries to obtain all information relevant to this record of site condition, including information from the other current owners of the record of site condition property named in this part of the record of site condition and I have obtained all information relevant to this record of site condition of which I am aware.
3. I have disclosed all information referred to in paragraph 2 to any qualified person named in this record of site condition.
4. To my knowledge, the statements made in this part of the record of site condition are true as of December 18, 2018.
5. I have ensured that access to the entire property, including the phase one property, any phase two property and the record of site condition property, has been afforded to the qualified person and to persons supervised by the qualified person, for purposes of conducting the site reconnaissance.

Name of owner: Wilfrid Laurier University

Signature



Date signed: December 18, 2018

Name of person signing: Ulrike Gross, AVP: Facilities and Asset Management

I, Ulrike Gross, am authorized to and hereby do bind Wilfrid Laurier University.

**Record of Site Condition
Under Part XV.1 of the Environment Protection Act**

Summary

Record of Site Condition Number	209406
Date Filed to Environmental Site Registry	2013/08/13
Certification Date	2013/04/26
Current Property Use	Commercial
Intended Property Use	Residential
Certificate of Property Use Number	No CPU
Applicable Site Condition Standards**	Full Depth Generic Site Conditions Standard, with Non-potable Ground Water, Coarse Textured Soil, for Residential property use
Property Municipal Address	180 DALHOUSIE STREET, BRANTFORD, ONTARIO, N3T 2J7, 182 DALHOUSIE STREET, BRANTFORD, ONTARIO, N3T 2J7, 137 DARLING STREET, BRANTFORD, ONTARIO, N3T 2L1, 135 DARLING STREET, BRANTFORD, ONTARIO, N3T 2L1

Notice to Readers Concerning Due Diligence

This record of site condition has been filed in the Environmental Site Registry to which the public has access and which contains a notice advising users of the Environmental Site Registry who have dealings with any property to consider conducting their own due diligence with respect to the environmental condition of the property, in addition to reviewing information in the Environmental Site Registry.

Contents of this Record of Site Condition

This record of site condition consists (RSC) of this document which is available to be printed directly from the Environmental Site Registry as well as all supporting documentation indicated in this RSC to have been submitted in electronic format to the Ministry of the Environment.

RSC Information

Each field marked by an asterisk (*) must be completed.

Is the property used, or has it ever been used, in whole or in part for an industrial use or as a garage; a bulk liquid dispensing facility, including a gasoline outlet; or for the operation of dry cleaning equipment? *

- Yes
- No

Is the property being used or has the property ever been used, in whole or in part (a) for quarrying to excavate consolidated or unconsolidated aggregate; or (b) for that aspect of the production of oil and gas consisting of the presence of an oil well or gas well on, in or under the property? *

- Yes
- No

Is the property currently used for an agricultural or other use, or a community use, an institutional use, a parkland use or a residential use? *

- Yes
- No

Select Type of RSC *

- Phase 1 and 2 RSC
- Phase 1 and 2 RSC with RA

Owner Information

Owners' General Information

Submitting Owner's Information

RSC Property Information

Environmental Condition

Contaminant Concentrations

ESA Information

QP Profile Information

Certification Statement

Supporting Documents

Owner's Information

Owners' General Information

Is the submitting owner(s) a Receiver for the Property? *

Yes

No

Is the submitting owner(s) represented by an Agent? *

Yes

No

Owner Information

RSC Property Information

- Property Address**
- Municipality Information
- Property Reference Number
- Geographical Reference/Area of RSC Property
- Previously Filed RSC(s) and TN(s)

Environmental Condition

Contaminant Concentrations

ESA Information

QP Profile Information

Certification Statement

Supporting Documents

RSC Property Information

Property Address

Does the Property have a Municipal Address? *

Yes

No

Is the property administered by MNR under the Public Lands Act? *

Yes

No

Street Number *	Street Name *	Apt No. /RR No.
180	Dalhousie Street	

City, Town or Village *	Province *	Postal Code *
Brantford	Ontario	N3T 2J7

Street Number *	Street Name *	Apt No. /RR No.
182	Dalhousie Street	

City, Town or Village *	Province *	Postal Code *
Brantford	Ontario	N3T 2J7

Street Number *	Street Name *	Apt No. /RR No.
135	Darling Street	

City, Town or Village *	Province *	Postal Code *
Brantford	Ontario	N3T 2L1

Street Number *	Street Name *	Apt No. /RR No.
137	Darling Street	

City, Town or Village *	Province *	Postal Code *
Brantford	Ontario	N3T 2L1

Owner Information

RSC Property Information

- Property Address
- Municipality Information**
- Property Reference Number
- Geographical Reference/Area of RSC Property
- Previously Filed RSC(s) and TN(s)

Environmental Condition

Contaminant Concentrations

ESA Information

QP Profile Information

Certification Statement

Supporting Documents

Municipality & Property Address Information

Municipality Information

Lower or Single Tier Municipality *

Brantford

Tier of Municipality

Single Tier

The District Office of MOE *

Guelph District Office

Address of District Office of MOE

1 Stone Road W., Guelph ON N1G 4Y2

Owner Information

RSC Property Information

- Property Address
- Municipality Information
- Property Reference Number**
- Geographical Reference/Area of RSC Property
- Previously Filed RSC(s) and TN(s)

- Environmental Condition
- Contaminant Concentrations
- ESA Information
- QP Profile Information
- Certification Statement
- Supporting Documents

Municipality & Property Address Information

Property Reference Number

Assessment Roll Number

Property Identifier Number (PIN #)

Owner Information

RSC Property Information

- Property Address
- Municipality Information
- Property Reference Number
- Geographical Reference/Area of RSC Property**
- Previously Filed RSC(s) and TN(s)

Environmental Condition

Contaminant Concentrations

ESA Information

QP Profile Information

Certification Statement

Supporting Documents

Geo Reference & Other Properties Details

Geographical References

UTM Coordinates

Datum

NAD 83

Zone *

17

Easting *

560,183.00

Northing *

4,776,640.00

Area of RSC Property

Total Area of RSC Property in Hectares *

0.22

Owner Information

RSC Property Information

- Property Address
- Municipality Information
- Property Reference Number
- Geographical Reference/Area of RSC Property

Previously Filed RSC(s) and TN(s)

- Environmental Condition
- Contaminant Concentrations
- ESA Information
- QP Profile Information
- Certification Statement
- Supporting Documents

Previous Submission Information

Previously Filed Record of Site Condition Number:

Previously Filed Transition Notice Number:

Owner Information

RSC Property Information

Environmental Condition

Other Site Condition Information

Site Conditions for 2011 Generic Standards

Risk Assessment Information

Property Use and Certification Date

Additional Ground Water Information

Remedial Action and Mitigation Details

Area(s) of Potential Environmental Concern

Table of Current/Past Property Uses of Phase One Property

Contaminant Concentrations

ESA Information

QP Profile Information

Certification Statement

Supporting Documents

Environmental Condition

Site Condition Information

Other Site Condition Information

Is the RSC being submitted using the transition provision under Section 21.1 of the Regulation? *

Yes

No

Owner Information

RSC Property Information

Environmental Condition

Other Site Condition Information

Site Conditions for 2011 Generic Standards

Risk Assessment Information

Property Use and Certification Date

Additional Ground Water Information

Remedial Action and Mitigation Details

Area(s) of Potential Environmental Concern

Table of Current/Past Property Uses of Phase One Property

Contaminant Concentrations

ESA Information

QP Profile Information

Certification Statement

Supporting Documents

Environmental Condition

Site Condition Information

Site Conditions for 2011 Generic Standards

Is Property:

(i) Within an area of natural significance? or

Does Property:

(ii) Include or is adjacent to an area of natural significance or part of such an area? or

(ii) Include land that is within 30 m of an area of natural significance or part of such an area. *

Yes

No

Soil at the property has:

(i) a pH value for Surface Soil less than 5 or greater than 9 or

(ii) a pH value for Subsurface Soil less than 5 or greater than 11. *

Yes

No

Is qualified person of the opinion that, given the characteristics of the property and the certifications the qualified person would be required to make in a record of site condition in relation to the property as specified in Schedule A, it is appropriate to apply this section to the property? *

Yes

No

What is the intended use of the property? *

Residential

Is the property a shallow soil property? *

Yes

No

Does the property include or is the property adjacent to a water body or does it include land that is within 30 metres of a water body? *

Yes

No

What is the Assessment/Restoration approach? *

Background

Full Depth Generic

Stratified

What is the ground water condition for the property? *

Potable

Non-potable

What is the texture of the soil? *

Coarse

Medium and Fine

Applicable 2011 Generic Standard Table Number : **TABLE 3**

Owner Information

RSC Property Information

Environmental Condition

Other Site Condition Information

Site Conditions for 2011 Generic Standards

Risk Assessment Information

Property Use and Certification Date

Additional Ground Water Information

Remedial Action and Mitigation Details

Area(s) of Potential Environmental Concern

Table of Current/Past Property Uses of Phase One Property

Contaminant Concentrations

ESA Information

QP Profile Information

Certification Statement

Supporting Documents

Risk Assessment Information

Has a Certificate of Property Use (CPU) been issued under section 168.6 of the Act for the RSC property?

Yes

No

Owner Information

RSC Property Information

Environmental Condition

Other Site Condition Information

Site Conditions for 2011 Generic Standards

Risk Assessment Information

Property Use and Certification Date

Additional Ground Water Information

Remedial Action and Mitigation Details

Area(s) of Potential Environmental Concern

Table of Current/Past Property Uses of Phase One Property

Contaminant Concentrations

ESA Information

QP Profile Information

Certification Statement

Supporting Documents

Property Use and Certification Date

Current Property Use and Certification Date

What is the current use of the property? *

Commercial

Certification Date *

2013/04/26

Owner Information

RSC Property Information

Environmental Condition

Other Site Condition Information

Site Conditions for 2011 Generic Standards

Risk Assessment Information

Property Use and Certification Data

Additional Ground Water Information

Remedial Action and Mitigation Details

Area(s) of Potential Environmental Concern

Table of Current/Past Property Uses of Phase One Property

Contaminant Concentrations

ESA Information

QP Profile Information

Certification Statement

Supporting Documents

Environmental Condition

Site Condition Information

Additional Ground Water Information

Has municipality been notified of non-potable ground water on site? *

Yes

No

Municipality notified of non-potable water by? *

Owner

QP

Local/Lower tier municipality non-potable water notification date *

2013/07/10

Owner Information

RSC Property Information

Environmental Condition

Other Site Condition Information

Site Conditions for 2011 Generic Standards

Risk Assessment Information

Property Use and Certification Data

Additional Ground Water Information

Remedial Action and Mitigation Details

Area(s) of Potential Environmental Concern

Table of Current/Past Property Uses of Phase One Property

Contaminant Concentrations

ESA Information

QP Profile Information

Certification Statement

Supporting Documents

Environmental Condition

Remedial Action & Mitigation

Soil Control or Treatment Measures

Identify the estimated quantities of the soil, if any, originating at and remaining on the RSC property that have been remediated, at a location either on or off the property, to reduce the concentration of contaminants in the soil as measured in, or equivalent to, in-ground volume in cubic metres, and indicate the remediation process or processes used and the estimated amount of soil remediated by each identified process.

0

Identify the estimated quantities of soil or sediment, if any, removed from and not returned to the RSC property as measured in, or equivalent to, the in-ground volume in cubic metres.

830

Identify the estimated quantity of the soil, if any, being brought from another property to and deposited at the RSC property, not including any soil that may have originated at but been remediated off the RSC property not including any soil that may have been remediated off the property and brought back to the property as measured in, or equivalent to, the in-ground volume in cubic metres.

580

Indicate if any soil, sediment or ground water at the RSC property that is or was located within 3 metres of the RSC property boundary has been remediated or removed for the purpose of remediation.

Yes

- Owner Information
- RSC Property Information
- Environmental Condition**
- Other Site Condition Information
- Site Conditions for 2011 Generic Standards
- Risk Assessment Information
- Property Use and Certification Data
- Additional Ground Water Information
- Remedial Action and Mitigation Details**
- Area(s) of Potential Environmental Concern
- Table of Current/Past Property Uses of Phase One Property
- Contaminant Concentrations
- ESA Information
- QP Profile Information
- Certification Statement
- Supporting Documents

Environmental Condition

Remedial Action & Mitigation

Ground Water Control or Treatment Measures

Identify and describe any ground water control or treatment measures that were required for the RSC property prior to the certification date for the purpose of submitting the RSC for filing; or are or will be required for the RSC property after the certification date.

None	▲
	▼

Identify the estimated volume in litres of ground water, if any, removed from and not returned to the RSC property.

None	▲
	▼

Other Treatment Measures

Other than the activities identified in the in the Soil or Ground Water Control or Treatment Measures above, identify any constructed works that, prior to the certification date for the purpose of submitting the RSC for filing, were required to control or otherwise mitigate the release or movement of known existing contaminants at the RSC property; or after the certification date, are required to control or otherwise mitigate the release or movement of known existing contaminants at the RSC property.

None	▲
	▼

Indicate whether there are any monitoring requirements or any requirements for care, maintenance or replacement of any monitoring or control works for known existing contaminants, if any, on the RSC property, after the certification date, and whether any monitoring requirements or requirements for care, maintenance or replacement of any monitoring or control works are ground water management measures or soil management measures.

None	▲
	▼

Owner Information

RSC Property Information

Environmental Condition

Other Site Condition Information

Site Conditions for 2011 Generic Standards

Risk Assessment Information

Property Use and Certification Data

Additional Ground Water Information

Remedial Action and Mitigation Details

Area(s) of Potential Environmental Concern

Table of Current/Past Property Use of Phase One Property

Contaminant Concentrations

ESA Information

QP Profile Information

Certification Statement

Supporting Documents

Environmental Condition

Potential Environmental Concern

Area(s) of Potential Environmental Concern

Are there areas of potential environmental concern? *

Yes

No

[Click here for Area\(s\) of Potential Environmental Concern Form](#)

Current and Past Property Use

Table of Current and Past Uses of the Phase One Property

[Click here for Table of Current and Past Property Use Form](#)

Owner Information

RSC Property Information

Environmental Condition

Contaminant Concentrations

Contaminants Measured in SOIL

Contaminants Measured in
GROUND WATER

Contaminants Measured in
SEDIMENTS

ESA Information

QP Profile Information

Certification Statement

Supporting Documents

Contaminant Concentrations

Contaminants Measured in SOIL

General Information Related to Soil Media

Is there no soil on, in or under the property? *
(Note there is "no soil" if either there is no soil on, in or under the property OR the soil present is not sufficient to investigate, sample and analyze in a manner which will meet the requirements and objectives of a phase two environmental site assessment)

Yes

No

Owner Information
 RSC Property Information
 Environmental Condition

Contaminant Concentrations
Contaminants Measured in SOIL

Measured Concentration for Contaminants in Soil

Contaminant Concentrations

Contaminants Measured in SOIL

Contaminants Measured in
 GROUND WATER

Contaminants Measured in
 SEDIMENTS

ESA Information

QP Profile Information

Certification Statement

Supporting Documents

Contaminant 1-30 *	Type of Measurement *	Measured Concentration	Applicable Standard	Unit Of Measure
Benzene	Minimum Detectable	0.02	0.21	µg/g
Ethylbenzene	Minimum Detectable	0.02	2	µg/g
Toluene	Minimum Detectable	0.02	2.3	µg/g
Xylene Mixture	Minimum Detectable	0.04	3.1	µg/g
Petroleum Hydrocarbons F1****	Minimum Detectable	10	55	µg/g
Petroleum Hydrocarbons F2	Minimum Detectable	10	98	µg/g
Petroleum Hydrocarbons F3	Minimum Detectable	10	300	µg/g
Petroleum Hydrocarbons F4	Minimum Detectable	10	2800	µg/g
Antimony	Measured	1.4	7.5	µg/g
Arsenic	Measured	4.5	18	µg/g
Barium	Measured	53	390	µg/g
Beryllium	Measured	0.31	4	µg/g
Boron (Hot Water Soluble)*	Measured	0.092	1.5	µg/g
Boron (total)	Minimum Detectable	5	120	µg/g
Cadmium	Measured	0.28	1.2	µg/g
Chromium VI	Minimum Detectable	0.2	8	µg/g
Chromium Total	Measured	15	160	µg/g
Cobalt	Measured	5.7	22	µg/g
Copper	Measured	23	140	µg/g
Lead	Measured	100	120	µg/g
Molybdenum	Measured	0.54	6.9	µg/g
Nickel	Measured	10	100	µg/g
Selenium	Minimum Detectable	0.5	2.4	µg/g
Silver	Minimum Detectable	0.2	20	µg/g
Thallium	Measured	0.074	1	µg/g
Uranium	Measured	0.36	23	µg/g
Vanadium	Measured	21	86	µg/g
Zinc	Measured	140	340	µg/g
Acetone	Minimum Detectable	0.5	16	µg/g
Bromodichloromethane	Minimum Detectable	0.05	13	µg/g

Total # of Contaminants 62

Owner Information
 RSC Property Information
 Environmental Condition

Contaminant Concentrations
Contaminants Measured in SOIL

Measured Concentration for Contaminants in Soil

Contaminant Concentrations

Contaminants Measured in SOIL

Contaminants Measured in
 GROUND WATER

Contaminants Measured in
 SEDIMENTS

ESA Information

QP Profile Information

Certification Statement

Supporting Documents

Contaminant 31-60 *	Type of Measurement *	Measured Concentration	Applicable Standard	Unit Of Measure
Bromoform	Minimum Detectable	0.05	0.27	µg/g
Bromomethane	Minimum Detectable	0.05	0.05	µg/g
Carbon Tetrachloride	Minimum Detectable	0.05	0.05	µg/g
Chlorobenzene	Minimum Detectable	0.05	2.4	µg/g
Chloroform	Minimum Detectable	0.05	0.05	µg/g
Dibromochloromethane	Minimum Detectable	0.05	9.4	µg/g
Dichlorobenzene, 1,2-	Minimum Detectable	0.05	3.4	µg/g
Dichlorobenzene, 1,3-	Minimum Detectable	0.05	4.8	µg/g
Dichlorobenzene, 1,4-	Minimum Detectable	0.05	0.083	µg/g
Dichlorodifluoromethane	Minimum Detectable	0.05	16	µg/g
Dichloroethane, 1,1-	Minimum Detectable	0.05	3.5	µg/g
Dichloroethane, 1,2-	Minimum Detectable	0.05	0.05	µg/g
Dichloroethylene, 1,1-	Minimum Detectable	0.05	0.05	µg/g
Dichloroethylene, 1,2-cis-	Minimum Detectable	0.05	3.4	µg/g
Dichloroethylene, 1,2-trans-	Minimum Detectable	0.05	0.084	µg/g
Dichloropropane, 1,2-	Minimum Detectable	0.05	0.05	µg/g
Dichloropropene, 1,3-	Minimum Detectable	0.04	0.05	µg/g
Ethylene dibromide	Minimum Detectable	0.05	0.05	µg/g
Hexane (n)	Minimum Detectable	0.05	2.8	µg/g
Methyl Ethyl Ketone	Minimum Detectable	0.5	16	µg/g
Methyl Isobutyl Ketone	Minimum Detectable	0.5	1.7	µg/g
Methyl tert-Butyl Ether (MTBE)	Minimum Detectable	0.05	0.75	µg/g
Methylene Chloride	Minimum Detectable	0.05	0.1	µg/g
Styrene	Minimum Detectable	0.05	0.7	µg/g
Tetrachloroethane, 1,1,1,2-	Minimum Detectable	0.05	0.058	µg/g
Tetrachloroethane, 1,1,2,2-	Minimum Detectable	0.05	0.05	µg/g
Tetrachloroethylene	Minimum Detectable	0.05	0.28	µg/g
Trichloroethane, 1,1,1-	Minimum Detectable	0.05	0.38	µg/g
Trichloroethane, 1,1,2-	Minimum Detectable	0.05	0.05	µg/g
Trichloroethylene	Minimum Detectable	0.05	0.061	µg/g

Total # of Contaminants 62

Owner Information
 RSC Property Information
 Environmental Condition

Contaminant Concentrations

Contaminants Measured in SOIL

Measured Concentration for Contaminants in Soil

Contaminant Concentrations

Contaminants Measured in SOIL

Contaminants Measured in
 GROUND WATER

Contaminants Measured in
 SEDIMENTS

ESA Information

QP Profile Information

Certification Statement

Supporting Documents

Contaminant 61-90*	Type of Measurement *	Measured Concentration	Applicable Standard	Unit Of Measure
Trichlorofluoromethane	Minimum Detectable	0.02	4	µg/g
Vinyl Chloride	Minimum Detectable	0.02	0.02	µg/g

Total # of Contaminants 62

Owner Information
 RSC Property Information
 Environmental Condition

Contaminant Concentrations

Contaminants Measured in Ground Water

Measured Concentration for Contaminants in Ground Water

Contaminant Concentrations

Contaminants Measured in SOIL
 Contaminants Measured in GROUND WATER
 Contaminants Measured in SEDIMENTS

ESA Information
 QP Profile Information
 Certification Statement
 Supporting Documents

Contaminant 1-30 *	Type of Measurement *	Measured Concentration	Applicable Standard	Unit Of Measure
Petroleum Hydrocarbons F1****	Minimum Detectable	25	750	µg/L
Petroleum Hydrocarbons F2	Minimum Detectable	100	150	µg/L
Petroleum Hydrocarbons F3	Minimum Detectable	100	500	µg/L
Petroleum Hydrocarbons F4	Minimum Detectable	100	500	µg/L
Antimony	Measured	1.5	20000	µg/L
Arsenic	Minimum Detectable	1	1900	µg/L
Barium	Measured	110	29000	µg/L
Beryllium	Minimum Detectable	0.5	67	µg/L
Boron (total)	Measured	64	45000	µg/L
Cadmium	Minimum Detectable	0.1	2.7	µg/L
Chromium Total	Minimum Detectable	5	810	µg/L
Cobalt	Minimum Detectable	0.5	66	µg/L
Copper	Measured	4.5	87	µg/L
Lead	Measured	1.7	25	µg/L
Molybdenum	Measured	6.5	9200	µg/L
Nickel	Measured	1.1	490	µg/L
Selenium	Measured	4.8	63	µg/L
Silver	Minimum Detectable	0.1	1.5	µg/L
Sodium	Measured	480000	2300000	µg/L
Thallium	Minimum Detectable	0.05	510	µg/L
Uranium	Measured	0.72	420	µg/L
Vanadium	Measured	1.2	250	µg/L
Zinc	Measured	1.1	1100	µg/L
Acetone	Minimum Detectable	10	130000	µg/L
Benzene	Minimum Detectable	0.2	44	µg/L
Bromodichloromethane	Minimum Detectable	0.5	85000	µg/L
Bromoform	Minimum Detectable	1	380	µg/L
Bromomethane	Minimum Detectable	0.5	5.6	µg/L
Carbon Tetrachloride	Minimum Detectable	0.2	0.79	µg/L
Chlorobenzene	Minimum Detectable	0.2	630	µg/L

Total # of Contaminants 61

Owner Information

RSC Property Information

Environmental Condition

Contaminant Concentrations

Contaminants Measured in SOIL

Contaminants Measured in GROUND WATER

Contaminants Measured in SEDIMENTS

ESA Information

QP Profile Information

Certification Statement

Supporting Documents

Contaminant Concentrations

Contaminants Measured in Ground Water

Measured Concentration for Contaminants in Ground Water

Contaminant 31-60 *	Type of Measurement *	Measured Concentration	Applicable Standard	Unit Of Measure
Chloroform	Minimum Detectable	0.2	2.4	µg/L
Dibromochloromethane	Minimum Detectable	0.5	82000	µg/L
Dichlorobenzene, 1,2-	Minimum Detectable	0.5	4600	µg/L
Dichlorobenzene, 1,3-	Minimum Detectable	0.5	9600	µg/L
Dichlorobenzene, 1,4-	Minimum Detectable	0.5	8	µg/L
Dichlorodifluoromethane	Minimum Detectable	1	4400	µg/L
Dichloroethane, 1,1-	Minimum Detectable	0.2	320	µg/L
Dichloroethane, 1,2-	Minimum Detectable	0.5	1.6	µg/L
Dichloroethylene, 1,1-	Minimum Detectable	0.2	1.6	µg/L
Dichloroethylene, 1,2-cis-	Minimum Detectable	0.5	1.6	µg/L
Dichloroethylene, 1,2-trans-	Minimum Detectable	0.5	1.6	µg/L
Dichloropropane, 1,2-	Minimum Detectable	0.2	16	µg/L
Dichloropropene, 1,3-	Minimum Detectable	0.4	5.2	µg/L
Ethylbenzene	Minimum Detectable	0.2	2300	µg/L
Ethylene dibromide	Minimum Detectable	0.2	0.25	µg/L
Hexane (n)	Minimum Detectable	1	51	µg/L
Methyl Ethyl Ketone	Minimum Detectable	10	470000	µg/L
Methyl Isobutyl Ketone	Minimum Detectable	5	140000	µg/L
Methyl tert-Butyl Ether (MTBE)	Minimum Detectable	0.5	190	µg/L
Methylene Chloride	Minimum Detectable	2	610	µg/L
Styrene	Minimum Detectable	0.5	1300	µg/L
Tetrachloroethane, 1,1,1,2-	Minimum Detectable	0.5	3.3	µg/L
Tetrachloroethane, 1,1,1,2,2-	Minimum Detectable	0.5	3.2	µg/L
Tetrachloroethylene	Minimum Detectable	0.2	1.6	µg/L
Toluene	Minimum Detectable	0.2	18000	µg/L
Trichloroethane, 1,1,1-	Minimum Detectable	0.2	640	µg/L
Trichloroethane, 1,1,2-	Minimum Detectable	0.5	4.7	µg/L
Trichloroethylene	Minimum Detectable	0.2	1.6	µg/L
Trichlorofluoromethane	Minimum Detectable	0.5	2500	µg/L
Vinyl Chloride	Minimum Detectable	0.2	0.5	µg/L

Total # of Contaminants 61

Owner Information
 RSC Property Information
 Environmental Condition

Contaminant Concentrations

Contaminants Measured in Ground Water

Measured Concentration for Contaminants in Ground Water

Contaminant Concentrations

Contaminant 61-90*	Type of Measurement *	Measured Concentration*	Applicable Standard	Unit Of Measure
Xylene Mixture	Minimum Detectable	0.2	4200	µg/L

Contaminants Measured in SOIL
 Contaminants Measured in GROUND WATER
 Contaminants Measured in SEDIMENTS

Total # of Contaminants 61

ESA Information
 QP Profile Information
 Certification Statement
 Supporting Documents

Owner Information

RSC Property Information

Environmental Condition

Contaminant Concentrations

Contaminants Measured in SOIL

Contaminants Measured in
GROUND WATER

**Contaminants Measured in
SEDIMENTS**

ESA Information

QP Profile Information

Certification Statement

Supporting Documents

Contaminant Concentrations

Contaminants Measured in Sediments

Has sediment sampling been conducted at the property? *

Yes

No

Owner Information

RSC Property Information

Environmental Condition

Contaminant Concentrations

Contaminants Measured in SOIL

Contaminants Measured in
GROUND WATER

Contaminants Measured in
SEDIMENTS

ESA Information

QP Profile Information

Certification Statement

Supporting Documents

Contaminant Concentrations

Laboratory Information

Laboratory Name *

Maxxam Analytics of Mississauga, Ontario

- Owner Information
- RSC Property Information
- Environmental Condition
- Contaminant Concentrations

ESA Information

- Phase One ESA Reports**
- Phase Two ESA Reports
- Phase One Reports and Other Documents
- Phase Two Reports and Other Documents

- QP Profile Information
- Certification Statement
- Supporting Documents

ESA Information

ESA Reports

Phase One ESA Reports

The date the last work on the records review, interviews and site reconnaissance components of the phase one environmental site assessment was done.

2013/04/26 *

Type of Report *	Report Title *	Date of Report*	Author of Report *	Name of Consulting Organization
Phase One ESA	Phase I Environr	2011/11/30	Jeff Cull, Farzad El	LVM inc.
Update to Phase One ESA	Phase I ESA Upd	2013/06/11	Robert Reaume, F.	LVM inc.

- Owner Information
- RSC Property Information
- Environmental Condition
- Contaminant Concentrations

ESA Information

- Phase One ESA Reports
- Phase Two ESA Reports**
- Phase One Reports and Other Documents
- Phase Two Reports and Other Documents

- QP Profile Information
- Certification Statement
- Supporting Documents

ESA Information

ESA Reports

Phase Two ESA Reports

The date the last work on the planning of the site investigation and conducting the site investigation components of the phase two environmental site assessment was done.

2013/04/26 *

Type of Report *	Report Title *	Date of Report*	Author of Report *	Name of Consulting Organization
Phase Two ESA	Phase II Environ	2013/05/23	Farzad Eftekhari, F	LVM inc.
Update to Phase Two ESA	Test Pits for Soil	2013/05/23	Robert Reaume, F.	LVM inc.
Update to Phase Two ESA	Soil Managemer	2013/05/23	Robert Reaume, F.	LVM inc.
Update to Phase Two ESA	Excavation and I	2013/05/24	Robert Reaume, F.	LVM inc.

- Owner Information
- RSC Property Information
- Environmental Condition
- Contaminant Concentrations

ESA Information

- Phase One ESA Reports
- Phase Two ESA Reports
- Phase One Reports and Other Documents**
- Phase Two Reports and Other Documents

- QP Profile Information
- Certification Statement
- Supporting Documents

ESA Information

Reports and Other Documents

Phase 1 Reports and Other Documents

List the Reports/Documents other than the document(s) used as your Phase 1 ESA relied on in certifying the information set out in Section 10 of Schedule A or otherwise used in conducting the Phase 1 ESA

Report Title	Date of Report	Author of Report	Name of Consulting Organization for Report
--------------	----------------	------------------	--

- Owner Information
- RSC Property Information
- Environmental Condition
- Contaminant Concentrations

ESA Information

- Phase One ESA Reports
- Phase Two ESA Reports
- Phase One Reports and Other Documents
- Phase Two Reports and Other Documents**
- QP Profile Information
- Certification Statement
- Supporting Documents

ESA Information
Reports and Other Documents
Phase 2 Reports and Other Documents

List the Reports/Documents other than the document(s) used as your Phase 2 ESA relied on in making any certifications in the RSC in relation to the Phase 2 ESA or otherwise used in conducting the Phase 2 ESA

Report Title	Date of Report	Author of Report	Name of Consulting Organization for Report
--------------	----------------	------------------	--

- Owner Information
- RSC Property Information
- Environmental Condition
- Contaminant Concentrations
- ESA Information
- QP Profile Information**
- QP Information
- Certification Statement
- Supporting Documents

QP Information

First Name * Middle Name Last Name *

Farzad [] Eftekhari []

Which one of the following licences under the Professional Engineers Act do you hold? * Licence Number *

Licence [] 100049892 []

Which one of the following memberships under the Professional Geoscientists Act do you hold? *

None []

Is the QP Employed? * Employer Name *

Yes [LVM inc.]

No []

QP Contact Information

Phone Number * Fax Number * Email *

(519) 741-1313 [] (519) 741-5422 [] farzad.eftekhari@lvm.ca []

QP Mailing Address Information

Street Number * Street Name * Apt No. / RR No.

353 [] Bridge Street East [] []

City, Town or Village * Province * Postal Code *

Kitchener [] Ontario [] N2K 2Y5 []

Owner Information

RSC Property Information

Environmental Condition

Contaminant Concentrations

ESA Information

QP Profile Information

Certification Statement

QP Certification Statement

Owner Certification Statement

Supporting Documents

QP Certification Statement D

As the qualified person, I certify that: *

A phase one environmental site assessment of the RSC property, which includes the evaluation of the information gathered from a records review, site reconnaissance, interviews, a report and any updates required, has been conducted in accordance with the regulation by or under the supervision of a qualified person as required by the regulation.

A phase two environmental site assessment of the RSC property, which includes the evaluation of the information gathered from planning and conducting a site investigation, a report, and any updates required, has been conducted in accordance with the regulation by or under the supervision of a qualified person as required by the regulation.

The information represents the site conditions at the sampling points at the time of sampling only and the conditions between and beyond the sampling points may vary.

As of 2013/04/26, in my opinion, based on the phase one environmental site assessment and the phase two environmental site assessment, and any confirmatory sampling, there is no evidence of any contaminants in the soil, ground water or sediment on, in or under the RSC property that would interfere with the type of property use to which the RSC property will be put, as specified in the RSC.

Ground water sampling has been conducted in accordance with the regulation by or under the supervision of a qualified person as required by the regulation.

I have, within the six months immediately before the submission of this record of site condition, given written notice of intention to apply non-potable ground water site condition standards to the clerk of the local municipality in which the property is located and the clerk of any upper-tier municipality in which the property is located.

As of 2013/04/26, in my opinion, based on the phase one and phase two environmental site assessments and any confirmatory sampling, the RSC property meets the applicable full depth generic site condition standards prescribed by section 37 of the regulation for all contaminants prescribed by the regulation in relation to the type of property use for which this RSC is filed, except for those contaminants (if any) specified in this RSC at Table 2, Maximum Contaminant Concentrations Compared to Standards Specified in a Risk Assessment.

As of 2013/04/26, the maximum known concentration of each contaminant in soil, sediment and ground water at the RSC property for which sampling and analysis has been performed is specified in this RSC at Table 1, Maximum Contaminant Concentrations Compared to Applicable Site Condition Standards.

I am a qualified person and have the qualifications required by section 5 of the regulation.

I have in place an insurance policy that satisfies the requirements of section 7 of the regulation.

I acknowledge that the RSC will be submitted for filing in the Environmental Site Registry, that records of site condition that are filed in the Registry are available for examination by the public and that the Registry contains a notice advising users of the Registry who have dealings with any property to consider conducting their own due diligence with respect to the environmental condition of the property, in addition to reviewing information in the Registry.

The opinions expressed in this RSC are engineering or scientific opinions made in accordance with generally accepted principles and practices as recognized by members of the environmental engineering or science profession or discipline practising at the same time and in the same or similar location.

I do not hold and have not held a direct or indirect interest in the RSC property or any property which includes the RSC property and was the subject of a phase one or two environmental site assessment or risk assessment upon which this record of site condition is based

To the best of my knowledge, the certifications and statements in this part of the RSC are true as of 2013/04/26.

By signing this RSC, I make no express or implied warranties or guarantees.

I, the qualified person named below, on the date stated below, make all of the stated certifications applicable to the qualified person in this Part of the record of site condition.

Farzad Eftekhari

2013/07/24

Owner Information

RSC Property Information

Environmental Condition

Contaminant Concentrations

ESA Information

QP Profile Information

Certification Statement

[QP Certification Statement](#)

[Owner Certification Statement](#)

Supporting Documents

Owner Certification Statement

[Click here to download Firm, Corp, Other Form](#)

- Owner Information
- RSC Property Information
- Environmental Condition
- Contaminant Concentrations
- ESA Information
- QP Profile Information
- Certification Statement

Supporting Documents

Supporting Documents

Supporting Documents

Please note, only PDF attachments will be accepted with the exception of the Property Specific Standard, which must be an Excel document.

Certificate of Status or equivalent *

20130424_P0001098_202_CertificateofStatus_V_RR.pdf

Lawyer's letter consisting of a legal description of the property *

20130424_P0001098_202_Letter_LegalDescription_V_RR.pdf

Copy of any deed(s), transfer(s) or other document(s) *

20130424_P0001098_202_ParcelRegister_PIN32143-0256_V_RR.pdf

A Current plan of Survey *

20130424_P0001098_202_SignedPlanofSurvey_V_RR.pdf

A copy of No Objection Statement from municipality *

20130722_P0001098_202_CityofBrantford_NoObjectionStatement_V_RR.pdf

Area(s) of Potential Environmental Concern *

20130424_P0001098_202_TableOfAreasOfPotentialEnvironmentalConcern_V_RR.pdf

Table of Current and Past Uses of the Phase One Property *

20130424_P0001098_202_TableOfCurrentandPastUses_V_RR.pdf

Phase 2 Conceptual Site Model *

160-P-0001098-0-01-202-HG-L-0002-00_PhIIESA-CSM.pdf

Owner Certification Statement *

20130424_P0001098_202_CertificateofStatus_V_RR.pdf

As an owner:

1. I acknowledge that the RSC will be submitted for filing in the Environmental Site Registry, that records of site condition that are filed in the Registry are available for examination by the public and that the Registry contains a notice advising users of the Registry who have dealings with any property to consider conducting their own due diligence with respect to the environmental condition of the property, in addition to reviewing information in the Registry.
2. I have conducted reasonable inquiries to obtain all information relevant to this RSC, including information from the other current owners of the RSC property named in this part of the RSC and I have obtained all information relevant to this RSC of which I am aware.
3. I have disclosed all information referred to in paragraph 2 to any qualified person named in this RSC.
4. To my knowledge, the statements made in this part of the RSC are true as of July 22, 2013.
5. I have ensured that access to the entire property, including the phase one property, any phase two property and the RSC property, has been afforded to the qualified person and to persons supervised by the qualified person, for purposes of conducting the site reconnaissance.

Name of Owner: Blossom Ave. Investments Limited

Signature: _____



Date Signed: July 22, 2013

Name of Person Signing: Keith Lancaster

I, Keith Lancaster, am authorized to and hereby do bind Blossom Ave. Investments Limited.



**Record of Site Condition
Under Part XV.1 of the Environmental Protection Act**

Summary

Record of Site Condition Number	223452
Date Filed to Environmental Site Registry	2017/06/23
Certification Date	2016/10/21
Current Property Use	Commercial
Intended Property Use	Residential
Certificate of Property Use Number	No CPU
Applicable Site Condition Standards	Full Depth Generic Site Conditions Standard, with Non-potable Ground Water, Coarse Textured Soil, for Residential property use
Property Municipal Address	233 COLBORNE STREET, BRANTFORD, ON, N3T 2H4

Notice to Readers Concerning Due Diligence

This record of site condition (RSC) has been filed in the Environmental Site Registry to which the public has access and which contains a notice advising users of the Environmental Site Registry who have dealings with any property to consider conducting their own due diligence with respect to the environmental condition of the property, in addition to reviewing information in the Environmental Site Registry.

Contents of this Record of Site Condition

This RSC consists of this document which is available to be printed directly from the Environmental Site Registry as well as all supporting documentation indicated in this RSC to have been submitted in electronic format to the Ministry of the Environment and Climate Change.

Part 1: Property Ownership, Property Information and Owner's Certifications

Information about the owner who is submitting or authorizing the submission of the record of site condition

Owner name	I GATE COMMERCIAL INC.
Owner type	Firm, corporation or partnership
Authorized person	ALAA YOUSIF
Mailing address	3831 CANDLELIGHT DRIVE, MISSISSAUGA Ontario, Canada
Postal Code	L5M 8A8
Phone	(416) 400-9039
Fax	
Email address	ALAA YOUSIF@ROGERS.COM

Information about other current owners

Owner name	HAB CREATIVE HOUSING CORP.
Owner type	Firm, corporation or partnership
Authorized person	MOHAMMED ALI AL-HABOUBI
Mailing address	1202, 6500 MONTEVIDEO ROAD, MISSISSAUGA Ontario, Canada
Postal Code	L5N 3T6
Phone	(902) 999-1957
Fax	
Email address	MHABOUBI@GMAIL.COM

Record of site condition property location information

Municipal address(es)	233 COLBORNE STREET, BRANTFORD, ON N3T 2H4
Municipality	Brantford
Legal description	See attached Lawyer's letter
Assessment roll number(s)	2906040005013000000
Property identifier number(s)	32143-0178 (LT)

Record of site condition property geographical references

Coordinate system	UTM
Datum	NAD 83
Zone	17
Easting	560,101.61
Northing	4,776,449.96

Record of site condition property use information

The following types of property uses are defined by the Regulation: Agricultural or other use, Commercial use, Community use, Industrial use, Institutional use, Parkland use, and Residential use.

Current property use	Commercial
Intended property use	Residential
Certificate of property use has been issued under section 168.6 of the Environmental Protection Act	No

**Please see the signed statements of property owner, or agent,
or receiver at the end of this record of site condition**

The rest of this page has been left intentionally blank

Part 2: List of reports, summary of site conditions and qualified person's statements and certifications

Qualified person's information

Name	KEVIN WARREN CHRISTIAN
Type of membership under the Professional Geoscientists Act	Practising member
Membership number	0387
Qualified person's employer name	HALLEX ENVIRONMENTAL LTD.
Mailing address	4999 VICTORIA AVENUE, NIAGARA FALLS Ontario, L2E 4C9 Canada
Phone	(905) 357-4015
Fax	(905) 353-1105
Email address	KCHRISTIAN@HALLEX.CA

Municipal information

Local or single-tier municipality	Brantford
-----------------------------------	-----------

Ministry of the Environment and Climate Change District Office

District office	Guelph District Office
District office address	1 Stone Road W., Guelph ON N1G 4Y2

Phase one environmental site assessment report

Document used as the phase one environmental site assessment report and updates in submitting the record of site condition for filing

The date the last work on all of the records review, interviews and site reconnaissance components of the phase one environmental site assessment was done (refer to clause 28(1) (a) of O. Reg. 153/04)	(yyyy/mm/dd) 2016-09-01
--	----------------------------

Type of report	Report title	Date of report (yyyy/mm/dd)	Author of report	Name of consulting company
Phase one environmental site assessment	PHASE 1 ESA: 233 COLBORNE STREET, BRANTFORD, ON	2016-09-30	KEVIN CHRISTIAN	HALLEX ENVIRONMENTAL LTD.

Reports and other documents related to the phase one environmental site assessment

Reports and other documents relied upon in certifying the information set out in section 10 of Schedule A or otherwise used in conducting the phase one environmental site assessment

Report title	Date of report (yyyy/mm/dd)	Author of report	Name of consulting company
N/A			

Phase two environmental site assessment report

Document used as the phase two environmental site assessment report and updates in submitting the record of site condition for filing

The date the last work on all of the planning of the site investigation and conducting the site investigation components of the phase two environmental site assessment was done (refer to clause 33.5(1)(a) of O. Reg. 153/04)	(yyyy/mm/dd) 2016-10-21
---	----------------------------

Type of report	Report title	Date of report (yyyy/mm/dd)	Author of report	Name of consulting company
Phase two environmental site assessment	PHASE 2 ESA: 233 COLBORNE STREET, BRANTFORD, ON	2016-10-26	KEVIN CHRISTIAN	HALLEX ENVIRONMENTAL LTD.

Reports and other documents related to the phase two environmental site assessment

Reports and other documents relied upon in making any certifications in the record of site condition for the purposes of Part IV of Schedule A or otherwise used in conducting the phase two environmental site assessment

Report title	Date of report (yyyy/mm/dd)	Author of report	Name of consulting company
N/A			

Environmental condition

Section 41 applies?	No
Section 43.1 applies?	No

Site condition information

Certification date (yyyy/mm/dd)	2016/10/21
Total area of record of site condition property (in hectares)	0.22000
Number of any previously filed record of site condition that applies to any part of the record of site condition property	
Number of any previously filed transition notice that applies to any part of the record of site condition property	
Soil texture	Coarse
Assessment/restoration approach	Full depth generic
Site investigation includes the investigation, sampling and analysis of ground water?	Yes
Is there soil present that is sufficient to investigate, sample and analyze soil on, in or under the property in accordance with s. 6, Schedule E of O.Reg. 153/04?	Yes
Site investigation includes the investigation, sampling and analysis of soil on, in or under the property which is used in the record of site condition?	Yes
Name of the laboratory used to analyze any samples collected of soil, ground water or sediment	PARACEL LABORATORIES LTD.
Ground water condition (potable, non-potable)	Non-potable
Applicable site condition standard	TABLE 3
Local or single-tier municipality non-potable written notification date	2017/05/18

Table 1 – Maximum contaminant concentrations compared to applicable site condition standards

Measured concentration for contaminants in soil

Contaminant name		Maximum concentration		Applicable site condition	Unit of measure
1	Acetone	<	0.5	16	µg/g
2	Bromomethane	<	0.05	0.05	µg/g
3	Carbon Tetrachloride	<	0.05	0.05	µg/g
4	Chlorobenzene	<	0.05	2.4	µg/g
5	Chloroform	<	0.05	0.05	µg/g
6	Dichlorobenzene, 1,2-	<	0.05	3.4	µg/g
7	Dichlorobenzene, 1,3-	<	0.05	4.8	µg/g
8	Dichlorobenzene, 1,4-	<	0.05	0.083	µg/g
9	Dichlorodifluoromethane	<	0.05	16	µg/g
10	Dichloroethane, 1,1-	<	0.05	3.5	µg/g
11	Dichloroethane, 1,2-	<	0.05	0.05	µg/g
12	Dichloroethylene, 1,1-	<	0.05	0.05	µg/g
13	Dichloroethylene, 1,2-cis-	<	0.05	3.4	µg/g
14	Dichloroethylene, 1,2-trans-	<	0.05	0.084	µg/g
15	Dichloropropane, 1,2-	<	0.05	0.05	µg/g
16	Dichloropropene,1,3-	<	0.05	0.05	µg/g
17	Ethylene dibromide	<	0.05	0.05	µg/g
18	Hexane (n)	<	0.05	2.8	µg/g
19	Methyl Ethyl Ketone	<	0.5	16	µg/g
20	Methyl Isobutyl Ketone	<	0.5	1.7	µg/g
21	Methyl tert-Butyl Ether (MTBE)	<	0.05	0.75	µg/g
22	Methylene Chloride	<	0.05	0.1	µg/g
23	Styrene	<	0.05	0.7	µg/g
24	Tetrachloroethane, 1,1,1,2-	<	0.05	0.058	µg/g
25	Tetrachloroethane, 1,1,2,2-	<	0.05	0.05	µg/g
26	Tetrachloroethylene	<	0.05	0.28	µg/g
27	Trichloroethane, 1,1,1-	<	0.05	0.38	µg/g
28	Trichloroethane, 1,1,2-	<	0.05	0.05	µg/g
29	Trichloroethylene	<	0.05	0.061	µg/g
30	Trichlorofluoromethane	<	0.05	4	µg/g
31	Vinyl Chloride	<	0.02	0.02	µg/g
32	Antimony	<	1	7.5	µg/g
33	Arsenic	<	1	18	µg/g
34	Selenium	<	1	2.4	µg/g
35	Barium		54.5	390	µg/g

...Continued on next page

Table 1 – Maximum contaminant concentrations compared to applicable site condition standards

Measured concentration for contaminants in soil

Continued from previous page....

Contaminant name	Maximum concentration		Applicable site condition	Unit of measure
	<			
36 Beryllium	<	1	4	µg/g
37 Boron (total)		7.9	120	µg/g
38 Cadmium	<	0.5	1.2	µg/g
39 Chromium Total		8.7	160	µg/g
40 Cobalt		3.2	22	µg/g
41 Copper		21.7	140	µg/g
42 Lead		52.2	120	µg/g
43 Molybdenum	<	1	6.9	µg/g
44 Nickel		7	100	µg/g
45 Silver	<	0.5	20	µg/g
46 Thallium	<	1	1	µg/g
47 Uranium	<	1	23	µg/g
48 Vanadium		17.4	86	µg/g
49 Zinc		70.2	340	µg/g
50 Electrical Conductivity		0.205	0.7	mS/cm
51 Sodium Adsorption Ratio		1.57	5	
52 Petroleum Hydrocarbons F1****	<	7	55	µg/g
53 Petroleum Hydrocarbons F2	<	4	98	µg/g
54 Petroleum Hydrocarbons F3	<	8	300	µg/g
55 Petroleum Hydrocarbons F4		117	2800	µg/g
56 Benzene	<	0.02	0.21	µg/g
57 Ethylbenzene	<	0.05	2	µg/g
58 Toluene	<	0.05	2.3	µg/g
59 Xylene Mixture	<	0.05	3.1	µg/g

Table 1 – Maximum contaminant concentrations compared to applicable site condition standards (Continued)

Ground water

Contaminant name	Maximum concentration		Applicable site condition	Unit of measure
	<			
1 Petroleum Hydrocarbons F1****	<	25	750	µg/L
2 Petroleum Hydrocarbons F2	<	100	150	µg/L
3 Petroleum Hydrocarbons F3	<	100	500	µg/L
4 Petroleum Hydrocarbons F4	<	100	500	µg/L
5 Antimony		1.4	20000	µg/L
6 Arsenic	<	1	1900	µg/L
7 Selenium		14	63	µg/L
8 Benzene	<	0.5	44	µg/L
9 Ethylbenzene	<	0.5	2300	µg/L
10 Toluene	<	0.5	18000	µg/L
11 Xylene Mixture	<	0.5	4200	µg/L
12 Barium		223	29000	µg/L
13 Beryllium	<	0.5	67	µg/L
14 Boron (total)		339	45000	µg/L
15 Cadmium	<	0.1	2.7	µg/L
16 Chromium Total		2	810	µg/L
17 Cobalt	<	0.5	66	µg/L
18 Copper	<	0.5	87	µg/L
19 Lead		0.2	25	µg/L
20 Molybdenum		6.1	9200	µg/L
21 Nickel		1	490	µg/L
22 Silver	<	0.1	1.5	µg/L
23 Thallium	<	0.1	510	µg/L
24 Uranium		6	420	µg/L
25 Vanadium		3.5	250	µg/L
26 Zinc		6	1100	µg/L
27 Acetone	<	5	130000	µg/L
28 Bromomethane	<	0.5	5.6	µg/L
29 Carbon Tetrachloride	<	0.2	0.79	µg/L
30 Chlorobenzene	<	0.5	630	µg/L
31 Chloroform	<	0.5	2.4	µg/L
32 Dichlorobenzene, 1,2-	<	0.5	4600	µg/L
33 Dichlorobenzene, 1,3-	<	0.5	9600	µg/L
34 Dichlorobenzene, 1,4-	<	0.5	8	µg/L
35 Dichlorodifluoromethane	<	1	4400	µg/L

...Continued on next page

Table 1 – Maximum contaminant concentrations compared to applicable site condition standards (Continued)

Ground water

Continued from previous page....

Contaminant name	Maximum concentration		Applicable site condition	Unit of measure
36 Dichloroethane, 1,1-	<	0.5	320	µg/L
37 Dichloroethane, 1,2-	<	0.5	1.6	µg/L
38 Dichloroethylene, 1,1-	<	0.5	1.6	µg/L
39 Dichloroethylene, 1,2-cis-	<	0.5	1.6	µg/L
40 Dichloroethylene, 1,2-trans-	<	0.5	1.6	µg/L
41 Dichloropropane, 1,2-	<	0.5	16	µg/L
42 Dichloropropene, 1,3-	<	0.5	5.2	µg/L
43 Ethylene dibromide	<	0.2	0.25	µg/L
44 Hexane (n)	<	0.5	51	µg/L
45 Methyl Ethyl Ketone	<	0.5	470000	µg/L
46 Methyl Isobutyl Ketone	<	0.5	140000	µg/L
47 Methyl tert-Butyl Ether (MTBE)	<	2	190	µg/L
48 Methylene Chloride	<	5	610	µg/L
49 Styrene	<	0.5	1300	µg/L
50 Tetrachloroethane, 1,1,1,2-	<	0.5	3.3	µg/L
51 Tetrachloroethane, 1,1,2,2-	<	0.5	3.2	µg/L
52 Tetrachloroethylene	<	0.5	1.6	µg/L
53 Trichloroethane, 1,1,1-	<	0.5	640	µg/L
54 Trichloroethane, 1,1,2-	<	0.5	4.7	µg/L
55 Trichloroethylene	<	0.5	1.6	µg/L
56 Trichlorofluoromethane	<	1	2500	µg/L
57 Vinyl Chloride	<	0.5	0.5	µg/L

Remedial action and mitigation

Remediated soils

Estimated quantities of the soil, if any, originating at and remaining on the record of site condition property that have been remediated, at a location either on or off the property, to reduce the concentration of contaminants in the soil. Indicate the remediation process or processes used and the estimated amount of soil remediated by each identified process.

Soil remediation process	Estimated quantity of soil (in ground-volume in cubic metres)

Description of remediation

Description of any action taken to reduce the concentration of contaminants (including soil removals) on, in or under the record of site condition property.

Soil or sediment removed and not returned

Estimated quantities of soil or sediment, if any, removed from and not returned to the record of site condition property.

Estimated quantity of soil (in ground-volume in cubic metres)	
Estimated quantity of sediment (in ground-volume in cubic metres)	

Soil brought to the property

Estimated quantity of the soil, if any, being brought from another property to and deposited at the record of site condition property, not including any soil that may have originated at but been remediated off the record of site condition property and that is identified in section 28 of Schedule A.

Estimated quantity of soil brought to the property (in ground-volume in cubic metres)	
---	--

Ground water control or treatment measures

Ground water control or treatment measures that were required for the record of site condition property prior to the certification date for the purpose of submitting the record of site condition for filing.

Ground water control or treatment measures that are required for the record of site condition property after the certification date.

Estimated volume of ground water, if any, removed from and not returned to the record of site condition property.

Estimated volume of ground water (in litres)	<input type="text"/>
--	----------------------

Other activities including risk management measures

Constructed works that prior to the certification date for the purpose of submitting the record of site condition for filing, were required to control or otherwise mitigate the release or movement of known existing contaminants at the record of site condition property.

Constructed works that after the certification date, are required to control or otherwise mitigate the release or movement of known existing contaminants at the record of site condition property.

Monitoring or Maintenance

Soil Management Measures

Soil monitoring requirements or any requirements for care, maintenance or replacement or any monitoring or control works for known existing contaminants, if any, on the record of site condition property, after the certification date.

Ground water management measures

Ground water monitoring requirements or requirements for care, maintenance or replacement of any monitoring or control works or known existing contaminants, if any, on the record of site condition property, after the certification date.

Remediated or removed soil, sediment or ground water from near property boundary

Has any soil, sediment or ground water at the record of site condition property that is or was located within 3 metres of the record of site condition property boundary been remediated or removed for the purpose of remediation?

No

D Qualified person's statements and certifications

As the qualified person, I certify that:

A phase one environmental site assessment of the record of site condition property, which includes the evaluation of the information gathered from a records review, site reconnaissance, interviews, a report and any updates required, has been conducted in accordance with the regulation by or under the supervision of a qualified person as required by the regulation.

A phase two environmental site assessment of the record of site condition property, which includes the evaluation of the information gathered from planning and conducting a site investigation, a report, and any updates required, has been conducted in accordance with the regulation by or under the supervision of a qualified person as required by the regulation.

The information represents the site conditions at the sampling points at the time of sampling only and the conditions between and beyond the sampling points may vary.

As of 2016/10/21, in my opinion, based on the phase one environmental site assessment and the phase two environmental site assessment, and any confirmatory sampling, there is no evidence of any contaminants in the soil, ground water or sediment on, in or under the record of site condition property that would interfere with the type of property use to which the record of site condition property will be put, as specified in the record of site condition.

Ground water sampling has been conducted in accordance with the regulation by or under the supervision of a qualified person as required by the regulation.

I have, within the six months immediately before the submission of this record of site condition, given written notice of intention to apply non-potable ground water site condition standards to the clerk of the local municipality in which the property is located and the clerk of any upper-tier municipality in which the property is located.

As of 2016/10/21, in my opinion, based on the phase one and phase two environmental site assessments and any confirmatory sampling, the record of site condition property meets the applicable full depth generic site condition standards prescribed by section 37 of the regulation for all contaminants prescribed by the regulation in relation to the type of property use for which this record of site condition is filed, except for those contaminants (if any) specified in this record of site condition at Table 2, maximum contaminant concentrations compared to standards specified in a risk assessment.

As of 2016/10/21, the maximum known concentration of each contaminant in soil, sediment and ground water at the record of site condition property for which sampling and analysis has been performed is specified in this record of site condition at Table 1, maximum contaminant concentrations compared to applicable full depth generic site condition standards.

I am a qualified person and have the qualifications required by section 5 of the regulation.

I have in place an insurance policy that satisfies the requirements of section 7 of the regulation.

I acknowledge that the record of site condition will be submitted for filing in the Environmental Site Registry, that records of site condition that are filed in the Registry are available for examination by the public and that the Registry contains a notice advising users of the Registry who have dealings with any property to consider conducting their own due diligence with respect to the environmental condition of the property, in addition to reviewing information in the Registry.

The opinions expressed in this record of site condition are engineering or scientific opinions made in accordance with generally accepted principles and practices as recognized by members of the environmental engineering or science profession or discipline practising at the same time and in the same or similar location.

I do not hold and have not held and my employer HALLEX ENVIRONMENTAL LTD. does not hold and has not held a direct or indirect interest in the record of site condition property or any property which includes the record of site condition property and was the subject of a phase one or environmental site assessment or risk assessment upon which this record of site condition is based.

To the best of my knowledge, the certifications and statements in this part of the record of site condition are true as of 2016/10/21.

By signing this record of site condition, I make no express or implied warranties or guarantees.

By checking the boxes above, and entering my membership/licence number in this submission, I, KEVIN WARREN

By checking the boxes above, and entering my membership/licence number in this submission, I, KEVIN WARREN CHRISTIAN, a qualified person as defined in section 5 of O. Reg. 153/04 am, on 2017/05/29:

- a) signing this record of site condition submission as a qualified person; and
- b) making all certifications required as a qualified person for this record of site condition.

I agree

Additional documentation provided by property owner or agent

The following documents have been submitted to the Ministry of the Environment and Climate Change as part of the record of site condition

Certificate of status or equivalent for the owner
Lawyer's letter consisting of a legal description of the property
Copy of any deed(s), transfer(s) or other document(s) by which the record of site condition property was acquired
A Current plan of survey
A copy of no objection statement from municipality
Area(s) of potential environmental concern
Table of current and past uses of the phase one property
Phase 2 conceptual site model
Owner or agent certification statements

As an owner:

1. I acknowledge that the record of site condition will be submitted for filing in the Environmental Site Registry, that records of site condition that are filed in the Registry are available for examination by the public and that the Registry contains a notice advising users of the Registry who have dealings with any property to consider conducting their own due diligence with respect to the environmental condition of the property, in addition to reviewing information in the Registry.
2. I have conducted reasonable inquiries to obtain all information relevant to this record of site condition, including information from the other current owners of the record of site condition property named in this part of the record of site condition and I have obtained all information relevant to this record of site condition of which I am aware.
3. I have disclosed all information referred to in paragraph 2 to any qualified person named in this record of site condition.
4. To my knowledge, the statements made in this part of the record of site condition are true as of 05/29/17.
5. I have ensured that access to the entire property, including the phase one property, any phase two property and the record of site condition property, has been afforded to the qualified person and to persons supervised by the qualified person, for purposes of conducting the site reconnaissance.

Name of owner: I Gate Commercial Inc.

Signature:



Date Signed:

05/29/17

Name of person signing: ALAA YOUSIF

I, Alaa Yousif, am authorized to and hereby do bind I Gate Commercial Inc.

53 Dalhousie Street, Brantford, ON

Remedial Action and Mitigation

Soil Remediation Process	Estimated Quantity of Soil (in-situ m ³)
Estimate of quantities of soil, if any, originating and remaining on the RSC property that have been remediated, at a location either on or off the RSC property, to reduce the concentration of contaminants in the soil.	
<i>No Actions Provided</i>	
Removed Soils	
Estimated quantity of soil or sediment, if any, removed from and not returned to the RSC property (in-situ cubic meters)	0
Deposited Soils	
Estimated quantity of soil or sediment, if any, being brought to and deposited at the RSC property not including any soil that has been remediated off the RSC property (identified in the Soil Remediation Process above) (in-situ cubic meters)	0
Remediated or Removed Soil or Ground Water from Near Property Boundary	
Has any soil, sediment or ground water at the RSC property that is or was located within 3 meters of the RSC property boundary been remediated or removed for the purpose of remediation?	No
Ground Water Control or Treatment Measures	
Ground Water Control or treatment measures that were required for the RSC property prior to the certification date for the purpose of filing the RSC:	
None	
Other than the activities previously identified, constructed works to control or otherwise mitigate release or movement of known existing contaminants that are required for the RSC property after the certification date:	
None	
Other Activities Including Risk Management Measures	
Other than the activities identified above, constructed works to control or otherwise mitigate release or movement of known existing contaminants that were required for the RSC property prior to the certification date for the purpose of filing the RSC:	
None	
Other than the activities identified above, constructed works to control or otherwise mitigate release or movement of known existing contaminants that are required for the RSC property after the certification date:	
None	
Monitoring or Maintenance	
Monitoring requirements, or any requirements for care, maintenance, or replacement of any monitoring control works, for known existing contaminants, if any, on the RSC property, after the certification date.	
Soil Management Measures	
None	
Ground Water Management Measures	
None	

89 Dalhousie Street, Brantford, ON

Remedial Action and Mitigation

Soil Remediation Process	Estimated Quantity of Soil (in-situ m ³)
Estimate of quantities of soil, if any, originating and remaining on the RSC property that have been remediated, at a location either on or off the RSC property, to reduce the concentration of contaminants in the soil.	
<i>No Actions Provided</i>	
Removed Soils	
Estimated quantity of soil or sediment, if any, removed from and not returned to the RSC property (in-situ cubic meters)	0
Deposited Soils	
Estimated quantity of soil or sediment, if any, being brought to and deposited at the RSC property not including any soil that has been remediated off the RSC property (identified in the Soil Remediation Process above) (in-situ cubic meters)	0
Remediated or Removed Soil or Ground Water from Near Property Boundary	
Has any soil, sediment or ground water at the RSC property that is or was located within 3 meters of the RSC property boundary been remediated or removed for the purpose of remediation?	No
Ground Water Control or Treatment Measures	
Ground Water Control or treatment measures that were required for the RSC property prior to the certification date for the purpose of filing the RSC:	
None	
Other than the activities previously identified, constructed works to control or otherwise mitigate release or movement of known existing contaminants that are required for the RSC property after the certification date:	
None	
Other Activities Including Risk Management Measures	
Other than the activities identified above, constructed works to control or otherwise mitigate release or movement of known existing contaminants that were required for the RSC property prior to the certification date for the purpose of filing the RSC:	
None	
Other than the activities identified above, constructed works to control or otherwise mitigate release or movement of known existing contaminants that are required for the RSC property after the certification date:	
None	
Monitoring or Maintenance	
Monitoring requirements, or any requirements for care, maintenance, or replacement of any monitoring control works, for known existing contaminants, if any, on the RSC property, after the certification date.	
Soil Management Measures	
None	
Ground Water Management Measures	
None	

76-86 Dalhousie Street, Brantford, ON

Final RSC Property Profile - Risk Assessment Standards

Soil

Contaminant Name	Maximum Concentration	Applicable Standard	Unit of Measure
ANTIMONY	< 1	36.7	µg/g
BENZO(A)PYRENE	< 0.005	4.7	µg/g
COPPER	225	897	µg/g
LEAD	5.6	1332	µg/g
PETROLEUM HYDROCARBONS F3 (>C16 - C34)	< 10	641	µg/g

Sediment

Contaminant Name	Maximum Concentration	Applicable Standard	Unit of Measure
<i>No Measurements Provided</i>			

Ground Water

Contaminant Name	Maximum Concentration	Applicable Standard	Unit of Measure
<i>No Measurements Provided</i>			

Remedial Action and Mitigation

Soil Remediation Process	Estimated Quantity of Soil (in-situ m ³)
Estimate of quantities of soil, if any, originating and remaining on the RSC property that have been remediated, at a location either on or off the RSC property, to reduce the concentration of contaminants in the soil.	
<i>No Actions Provided</i>	
Removed Soils	
Estimated quantity of soil or sediment, if any, removed from and not returned to the RSC property (in-situ cubic meters)	0
Deposited Soils	
Estimated quantity of soil or sediment, if any, being brought to and deposited at the RSC property not including any soil that has been remediated off the RSC property (identified in the Soil Remediation Process above) (in-situ cubic meters)	0
Remediated or Removed Soil or Ground Water from Near Property Boundary	
Has any soil, sediment or ground water at the RSC property that is or was located within 3 meters of the RSC property boundary been remediated or removed for the purpose of remediation?	No
Ground Water Control or Treatment Measures	
Ground Water Control or treatment measures that were required for the RSC property prior to the certification date for the purpose of filing the RSC:	
No ground water control or treatment measures are required.	
Other than the activities previously identified, constructed works to control or otherwise mitigate release or movement of known existing contaminants that are required for the RSC property after the certification date:	
<i>No comments entered.</i>	
Other Activities Including Risk Management Measures	
Other than the activities identified above, constructed works to control or otherwise mitigate release or movement of known existing contaminants that were required for the RSC property prior to the certification date for the purpose of filing the RSC:	
No constructed works to control or mitigate the release or movement of contaminants is required prior to the certification date.	
It should be noted that the property identified as 76-86 Dalhousie Street, Brantford, ON in the environmental reports also includes the property identified as 53-55 Darling Street, Brantford, ON. The environmental work conducted at this site including the intrusive ESA investigations and the Risk Assessment encompasses both 76-86 Dalhousie Street and 53-55 Darling Street.	
Other than the activities identified above, constructed works to control or otherwise mitigate release or movement of known existing contaminants that are required for the RSC property after the certification date:	
The human health and ecological risk assessments identified unacceptable risks associated with direct soil contact pathways on the Site. As such, risk management is required to block this exposure pathway and eliminate risks to human and ecological receptors from exposure to soil at the Site. As specified in the Certificate of Property Use, risk management measures will include capping soil that exceeds the risk-based criteria for the protection of human health. This cap may include soil, asphalt and/or concrete. At a minimum the cap will consist of 1.0 m of non-impacted soil cover (i.e. soil which meets the risk-based criteria), asphalt, and/or concrete, all of which are collectively defined as the "Cap". Such a cap will eliminate direct contact with impacted soil, inhalation of impacted dust or potential for ingestion of impacted garden produce for residential receptors. A professional engineer will complete an assessment and sign-off on the cap design prior to implementation at the Site to ensure it is suitable for the intended Site use.	

Monitoring or Maintenance

Monitoring requirements, or any requirements for care, maintenance, or replacement of any monitoring control works, for known existing contaminants, if any, on the RSC property, after the certification date.

Soil Management Measures

Requirements for maintaining the cap have been specified in the Certificate of Property Use and include a semi-annual visual inspection. Where there is evidence the cap has been compromised or soil has been disturbed through erosion or physical disturbance, soil testing may be required. Where it has been confirmed the integrity of the cap has been compromised, any soil brought to the surface may need to be disposed of accordingly or capped as originally specified. The maintenance and monitoring of the soil cover (as needed) at the Site will be the responsibility of the property owner. The risk management measures as specified will need to be maintained from the time occupancy of the Site begins. Any changes to the risk management measures will need to be supported by a risk assessment that examines the risk associated with the chemical parameters and receptor/exposure pathways examined.

The property at 76-86 Dalhousie Street is developed for use as a commercial/residential building. The building footprint covers essentially the entire property and the underlying soil is separated from potential receptors by an intact cap of concrete.

Ground Water Management Measures

No ground water monitoring is required.

102 Dalhousie Street, Brantford, ON

Remedial Action and Mitigation

Soil Remediation Process	Estimated Quantity of Soil (in-situ m ³)
Estimate of quantities of soil, if any, originating and remaining on the RSC property that have been remediated, at a location either on or off the RSC property, to reduce the concentration of contaminants in the soil.	
<i>No Actions Provided</i>	
Removed Soils	
Estimated quantity of soil or sediment, if any, removed from and not returned to the RSC property (in-situ cubic meters)	11
Deposited Soils	
Estimated quantity of soil or sediment, if any, being brought to and deposited at the RSC property not including any soil that has been remediated off the RSC property (identified in the Soil Remediation Process above) (in-situ cubic meters)	0
Remediated or Removed Soil or Ground Water from Near Property Boundary	
Has any soil, sediment or ground water at the RSC property that is or was located within 3 meters of the RSC property boundary been remediated or removed for the purpose of remediation?	No
Ground Water Control or Treatment Measures	
Ground Water Control or treatment measures that were required for the RSC property prior to the certification date for the purpose of filing the RSC:	
None	
Other than the activities previously identified, constructed works to control or otherwise mitigate release or movement of known existing contaminants that are required for the RSC property after the certification date:	
None	
Other Activities Including Risk Management Measures	
Other than the activities identified above, constructed works to control or otherwise mitigate release or movement of known existing contaminants that were required for the RSC property prior to the certification date for the purpose of filing the RSC:	
None	
Other than the activities identified above, constructed works to control or otherwise mitigate release or movement of known existing contaminants that are required for the RSC property after the certification date:	
None	
Monitoring or Maintenance	
Monitoring requirements, or any requirements for care, maintenance, or replacement of any monitoring control works, for known existing contaminants, if any, on the RSC property, after the certification date.	
Soil Management Measures	
None	
Ground Water Management Measures	
None	

148 and 150 Dalhousie Street

Remedial Action and Mitigation

Soil Remediation Process	Estimated Quantity of Soil (in-situ m ³)
Estimate of quantities of soil, if any, originating and remaining on the RSC property that have been remediated, at a location either on or off the RSC property, to reduce the concentration of contaminants in the soil.	
Excavation and off-site disposal	116
Removed Soils	
Estimated quantity of soil or sediment, if any, removed from and not returned to the RSC property (in-situ cubic meters)	
	116
Deposited Soils	
Estimated quantity of soil or sediment, if any, being brought to and deposited at the RSC property not including any soil that has been remediated off the RSC property (identified in the Soil Remediation Process above) (in-situ cubic meters)	
	0
Remediated or Removed Soil or Ground Water from Near Property Boundary	
Has any soil, sediment or ground water at the RSC property that is or was located within 3 meters of the RSC property boundary been remediated or removed for the purpose of remediation?	
	No
Ground Water Control or Treatment Measures	
Ground Water Control or treatment measures that were required for the RSC property prior to the certification date for the purpose of filing the RSC:	
<i>No comments entered.</i>	
Other than the activities previously identified, constructed works to control or otherwise mitigate release or movement of known existing contaminants that are required for the RSC property after the certification date:	
<i>No comments entered.</i>	
Other Activities Including Risk Management Measures	
Other than the activities identified above, constructed works to control or otherwise mitigate release or movement of known existing contaminants that were required for the RSC property prior to the certification date for the purpose of filing the RSC:	
<i>No comments entered.</i>	
Other than the activities identified above, constructed works to control or otherwise mitigate release or movement of known existing contaminants that are required for the RSC property after the certification date:	
<i>No comments entered.</i>	
Monitoring or Maintenance	
Monitoring requirements, or any requirements for care, maintenance, or replacement of any monitoring control works, for known existing contaminants, if any, on the RSC property, after the certification date.	
Soil Management Measures	
<i>No comments entered.</i>	
Ground Water Management Measures	
<i>No comments entered.</i>	

251 Colborne Street East, Brantford, ON

Remedial Action and Mitigation

Soil Remediation Process	Estimated Quantity of Soil (in-situ m ³)
Estimate of quantities of soil, if any, originating and remaining on the RSC property that have been remediated, at a location either on or off the RSC property, to reduce the concentration of contaminants in the soil.	
<i>No Actions Provided</i>	
Removed Soils	
Estimated quantity of soil or sediment, if any, removed from and not returned to the RSC property (in-situ cubic meters)	0
Deposited Soils	
Estimated quantity of soil or sediment, if any, being brought to and deposited at the RSC property not including any soil that has been remediated off the RSC property (identified in the Soil Remediation Process above) (in-situ cubic meters)	0
Remediated or Removed Soil or Ground Water from Near Property Boundary	
Has any soil, sediment or ground water at the RSC property that is or was located within 3 meters of the RSC property boundary been remediated or removed for the purpose of remediation?	No
Ground Water Control or Treatment Measures	
Ground Water Control or treatment measures that were required for the RSC property prior to the certification date for the purpose of filing the RSC:	
<i>No comments entered.</i>	
Other than the activities previously identified, constructed works to control or otherwise mitigate release or movement of known existing contaminants that are required for the RSC property after the certification date:	
<i>No comments entered.</i>	
Other Activities Including Risk Management Measures	
Other than the activities identified above, constructed works to control or otherwise mitigate release or movement of known existing contaminants that were required for the RSC property prior to the certification date for the purpose of filing the RSC:	
<i>No comments entered.</i>	
Other than the activities identified above, constructed works to control or otherwise mitigate release or movement of known existing contaminants that are required for the RSC property after the certification date:	
<i>No comments entered.</i>	
Monitoring or Maintenance	
Monitoring requirements, or any requirements for care, maintenance, or replacement of any monitoring control works, for known existing contaminants, if any, on the RSC property, after the certification date.	
Soil Management Measures	
<i>No comments entered.</i>	
Ground Water Management Measures	
<i>No comments entered.</i>	

255 Colborne Street East, Brantford ON

Remedial Action and Mitigation

Soil Remediation Process	Estimated Quantity of Soil (in-situ m ³)
Estimate of quantities of soil, if any, originating and remaining on the RSC property that have been remediated, at a location either on or off the RSC property, to reduce the concentration of contaminants in the soil.	
<i>No Actions Provided</i>	
Removed Soils	
Estimated quantity of soil or sediment, if any, removed from and not returned to the RSC property (in-situ cubic meters)	0
Deposited Soils	
Estimated quantity of soil or sediment, if any, being brought to and deposited at the RSC property not including any soil that has been remediated off the RSC property (identified in the Soil Remediation Process above) (in-situ cubic meters)	0
Remediated or Removed Soil or Ground Water from Near Property Boundary	
Has any soil, sediment or ground water at the RSC property that is or was located within 3 meters of the RSC property boundary been remediated or removed for the purpose of remediation?	No
Ground Water Control or Treatment Measures	
Ground Water Control or treatment measures that were required for the RSC property prior to the certification date for the purpose of filing the RSC:	
<i>No comments entered.</i>	
Other than the activities previously identified, constructed works to control or otherwise mitigate release or movement of known existing contaminants that are required for the RSC property after the certification date:	
<i>No comments entered.</i>	
Other Activities Including Risk Management Measures	
Other than the activities identified above, constructed works to control or otherwise mitigate release or movement of known existing contaminants that were required for the RSC property prior to the certification date for the purpose of filing the RSC:	
<i>No comments entered.</i>	
Other than the activities identified above, constructed works to control or otherwise mitigate release or movement of known existing contaminants that are required for the RSC property after the certification date:	
<i>No comments entered.</i>	
Monitoring or Maintenance	
Monitoring requirements, or any requirements for care, maintenance, or replacement of any monitoring control works, for known existing contaminants, if any, on the RSC property, after the certification date.	
Soil Management Measures	
<i>No comments entered.</i>	
Ground Water Management Measures	
<i>No comments entered.</i>	

385, 387, 389, 393 Colborne Street East

Remedial Action and Mitigation

Soil Remediation Process	Estimated Quantity of Soil (in-situ m ³)
Estimate of quantities of soil, if any, originating and remaining on the RSC property that have been remediated, at a location either on or off the RSC property, to reduce the concentration of contaminants in the soil. <i>No Actions Provided</i>	
Removed Soils	
Estimated quantity of soil or sediment, if any, removed from and not returned to the RSC property (in-situ cubic meters)	1650
Deposited Soils	
Estimated quantity of soil or sediment, if any, being brought to and deposited at the RSC property not including any soil that has been remediated off the RSC property (identified in the Soil Remediation Process above) (in-situ cubic meters)	1650
Remediated or Removed Soil or Ground Water from Near Property Boundary	
Has any soil, sediment or ground water at the RSC property that is or was located within 3 meters of the RSC property boundary been remediated or removed for the purpose of remediation?	Yes
Ground Water Control or Treatment Measures	
Ground Water Control or treatment measures that were required for the RSC property prior to the certification date for the purpose of filing the RSC:	
<i>No comments entered.</i>	
Other than the activities previously identified, constructed works to control or otherwise mitigate release or movement of known existing contaminants that are required for the RSC property after the certification date:	
<i>No comments entered.</i>	
Other Activities Including Risk Management Measures	
Other than the activities identified above, constructed works to control or otherwise mitigate release or movement of known existing contaminants that were required for the RSC property prior to the certification date for the purpose of filing the RSC:	
<i>No comments entered.</i>	
Other than the activities identified above, constructed works to control or otherwise mitigate release or movement of known existing contaminants that are required for the RSC property after the certification date:	
<i>No comments entered.</i>	
Monitoring or Maintenance	
Monitoring requirements, or any requirements for care, maintenance, or replacement of any monitoring control works, for known existing contaminants, if any, on the RSC property, after the certification date.	
Soil Management Measures	
<i>No comments entered.</i>	
Ground Water Management Measures	
<i>No comments entered.</i>	

53-55 Darling Street, Brantford, ON

Final RSC Property Profile - Risk Assessment Standards

Soil

Contaminant Name	Maximum Concentration	Applicable Standard	Unit of Measure
ANTIMONY	27	36.7	µg/g
BENZO(A)PYRENE	3.49	4.7	µg/g
COPPER	680	897	µg/g
LEAD	970	1322	µg/g
PETROLEUM HYDROCARBONS F3 (>C16 - C34)	460	641	µg/g

Sediment

Contaminant Name	Maximum Concentration	Applicable Standard	Unit of Measure
<i>No Measurements Provided</i>			

Ground Water

Contaminant Name	Maximum Concentration	Applicable Standard	Unit of Measure
<i>No Measurements Provided</i>			

Remedial Action and Mitigation

Soil Remediation Process	Estimated Quantity of Soil (in-situ m ³)
Estimate of quantities of soil, if any, originating and remaining on the RSC property that have been remediated, at a location either on or off the RSC property, to reduce the concentration of contaminants in the soil.	
<i>No Actions Provided</i>	

Removed Soils	
Estimated quantity of soil or sediment, if any, removed from and not returned to the RSC property (in-situ cubic meters)	0
Deposited Soils	
Estimated quantity of soil or sediment, if any, being brought to and deposited at the RSC property not including any soil that has been remediated off the RSC property (identified in the Soil Remediation Process above) (in-situ cubic meters)	0
Remediated or Removed Soil or Ground Water from Near Property Boundary	
Has any soil, sediment or ground water at the RSC property that is or was located within 3 meters of the RSC property boundary been remediated or removed for the purpose of remediation?	No

Ground Water Control or Treatment Measures	
Ground Water Control or treatment measures that were required for the RSC property prior to the certification date for the purpose of filing the RSC:	
No ground water control or treatment measures are required.	
Other than the activities previously identified, constructed works to control or otherwise mitigate release or movement of known existing contaminants that are required for the RSC property after the certification date:	
<i>No comments entered.</i>	

Other Activities Including Risk Management Measures	
Other than the activities identified above, constructed works to control or otherwise mitigate release or movement of known existing contaminants that were required for the RSC property prior to the certification date for the purpose of filing the RSC:	
No constructed works to control or mitigate the release or movement of contaminants is required prior to the certification date.	
It should be noted that the property identified as 76-86 Dalhousie Street, Brantford, ON in the environmental reports also includes the property identified as 53-55 Darling Street, Brantford, ON. The environmental work conducted at this site including the intrusive ESA investigations and the Risk Assessment encompasses both 76-86 Dalhousie Street and 53-55 Darling Street.	
Other than the activities identified above, constructed works to control or otherwise mitigate release or movement of known existing contaminants that are required for the RSC property after the certification date:	
<i>No comments entered.</i>	

Other Activities Including Risk Management Measures

Other than the activities identified above, constructed works to control or otherwise mitigate release or movement of known existing contaminants that were required for the RSC property prior to the certification date for the purpose of filing the RSC:

No constructed works to control or mitigate the release or movement of contaminants is required prior to the certification date.

It should be noted that the property identified as 76-86 Dalhousie Street, Brantford, ON in the environmental reports also includes the property identified as 53-55 Darling Street, Brantford, ON. The environmental work conducted at this site including the intrusive ESA investigations and the Risk Assessment encompasses both 76-86 Dalhousie Street and 53-55 Darling Street.

Other than the activities identified above, constructed works to control or otherwise mitigate release or movement of known existing contaminants that are required for the RSC property after the certification date:

No comments entered.

Monitoring or Maintenance

Monitoring requirements, or any requirements for care, maintenance, or replacement of any monitoring control works, for known existing contaminants, if any, on the RSC property, after the certification date.

Soil Management Measures

Requirements for maintaining the cap have been specified in the Certificate of Property Use and include a semi-annual visual inspection. Where there is evidence the cap has been compromised or soil has been disturbed through erosion or physical disturbance, soil testing may be required. Where it has been confirmed the integrity of the cap has been compromised, any soil brought to the surface may need to be disposed of accordingly or capped as originally specified. The maintenance and monitoring of the soil cover (as needed) at the Site will be the responsibility of the property owner. The risk management measures as specified will need to be maintained from the time occupancy of the Site begins. Any changes to the risk management measures will need to be supported by a risk assessment that examines the risk associated with the chemical parameters and receptor/exposure pathways examined.

The property at 53-55 Darling Street remains in use as a parking lot and the underlying soil is separated from potential receptors by an intact cap of asphalt. The integrity of the cap is inspected monthly. A summary of the inspections has been submitted to the MOE.

Ground Water Management Measures

No comments entered.

Remedial Action and Mitigation

Soil Remediation Process	Estimated Quantity of Soil (in-situ m ³)
Estimate of quantities of soil, if any, originating and remaining on the RSC property that have been remediated, at a location either on or off the RSC property, to reduce the concentration of contaminants in the soil. <i>No Actions Provided</i>	
Removed Soils	
Estimated quantity of soil or sediment, if any, removed from and not returned to the RSC property (in-situ cubic meters)	
	0
Deposited Soils	
Estimated quantity of soil or sediment, if any, being brought to and deposited at the RSC property not including any soil that has been remediated off the RSC property (identified in the Soil Remediation Process above) (in-situ cubic meters)	
	0
Remediated or Removed Soil or Ground Water from Near Property Boundary	
Has any soil, sediment or ground water at the RSC property that is or was located within 3 meters of the RSC property boundary been remediated or removed for the purpose of remediation?	
	No
Ground Water Control or Treatment Measures	
Ground Water Control or treatment measures that were required for the RSC property prior to the certification date for the purpose of filing the RSC:	
No ground water control or treatment measures are required.	
Other than the activities previously identified, constructed works to control or otherwise mitigate release or movement of known existing contaminants that are required for the RSC property after the certification date:	
<i>No comments entered.</i>	
Other Activities Including Risk Management Measures	
Other than the activities identified above, constructed works to control or otherwise mitigate release or movement of known existing contaminants that were required for the RSC property prior to the certification date for the purpose of filing the RSC:	
No constructed works to control or mitigate the release or movement of contaminants is required prior to the certification date.	
It should be noted that the property identified as 76-86 Dalhousie Street, Brantford, ON in the environmental reports also includes the property identified as 53-55 Darling Street, Brantford, ON. The environmental work conducted at this site including the intrusive ESA investigations and the Risk Assessment encompasses both 76-86 Dalhousie Street and 53-55 Darling Street.	
Other than the activities identified above, constructed works to control or otherwise mitigate release or movement of known existing contaminants that are required for the RSC property after the certification date:	
<i>No comments entered.</i>	



Ministry of the Environment

Well Tag No. ft **A 094833**

Termaplex Mark 100220
Master Well Record for Cluster Well Construction
Regulation 903 Ontario Water Resources Act
Page 1 of 2

Master Well Owner's and Land Owner's Information

First Name: **SUNCOR ENERGY PRODUCTS INC.** Last Name: _____ E-mail Address: _____
 Mailing Address (Street Number/Name, RR): **3275 REBECCA ST.** Municipality: **OAKVILLE** Province: **ONT** Postal Code: **L6L6W5** Telephone No. (inc. area code): **905 469 3749**

Location and Construction of the Master Well in the Cluster

Address of Well Location (Street Number/Name, RR): **7 STANLEY ST.** Township: _____ Lot: _____ Concession: _____
 County/District/Municipality: _____ City/Town/Village: **BRANTFORD** Province: **Ontario** Postal Code: **N3S6L7**

UTM Coordinates: Zone **18** Easting **17561304** Northing **4776649** GPS Unit Make **MAGELLAN** Model **EXPLORST100** Mode of Operation: Undifferentiated Averaged
 Differentiated, specify _____

Overburden and Bedrock Materials (see instructions on the back of this form)

General Colour	Most Common Material	Other Materials	General Description	Depth (Metres)	
				From	To
BROWN	SAND & GRAVEL		PACKED	0	1.5
BROWN	SAND	SILT	DENSE	1.5	3.0
GREY	SAND	SILT	DENSE	3.0	4.5
GREY	SAND			4.5	6.0

Hole Details

Depth (Metres)	Diameter (Centimetres)	
	From	To
0	6.0	21

Water Use

Public Industrial Not used Other, specify _____
 Domestic Commercial Dewatering _____
 Livestock Municipal Monitoring _____
 Irrigation Test Hole Cooling & Air Conditioning _____

Method of Construction

Cable Tool Air Percussion Digging _____
 Rotary (Conventional) Diamond Boring _____
 Rotary (Reverse) Jetting Other, specify _____
 Rotary (Air) Driving _____

Status of Well

Test Hole Abandoned, Insufficient Supply _____
 Replacement Well Abandoned, Poor Water Quality _____
 Dewatering Well Other, specify **MONITORING** _____
 Alteration (Construction) Abandoned, other, specify _____

No Casing and Screen Used Yes No

Static Water Level Test _____ Metres

Construction Details

Inside Diameter (Centimetres)	Material (steel, plastic, fibreglass, concrete, galvanized)	Wall Thickness	Depth (Metres)	
			From	To
5.1	PLASTIC CASING	0.65	0.1	3.0
5.1	PLASTIC SCREEN	0.65	3.0	6.0

Screen

Galvanized Steel Fibreglass Concrete Plastic

Outside Diameter (Centimetres): **6.4** Slot No.: **20**

Water Details

Water found at Depth **4.5** Metres Gas Fresh Salty Sulphur Minerals
 Water found at Depth _____ Metres Gas Fresh Salty Sulphur Minerals
 Water found at Depth _____ Metres Gas Fresh Salty Sulphur Minerals

Annular Space/Abandonment Sealing Record

Depth Set at (Metres)	Type of Sealant Used (Material and Type)	Volume Used (Cubic Metres)
0 to 0.3	CONCRETE	
0.3 to 2.7	BENTONITE CHIPS	

Disinfected Yes No If no, provide reason: **NOT FOR DRINKING** Date Master Well Completed (yyyy/mm/dd): **2010/02/04**

Cluster Information (Please also fill out the additional Cluster Well Information for Well Construction for each parcel of land and cluster.)

Total Wells in Cluster: **5** Please indicate Number of Cluster Well Information Log Sheets Submitted: **1**

Total Wells on this Property: **5**

Location of Well Cluster

Detailed Map must be provided as an attachment no larger than legal size (8.5" x 14"). Sketches are not allowed.
 Check box to confirm detailed map is provided as per Section 11.1 (3)

Well Contractor and Well Technician Information

Business Name of Well Contractor: **Geo-Environmental** Well Contractor's Licence No.: **6607**
 Business Address (Street No./Name, number, RR): **340 Market St** Municipality: **Milton**
 Province: **Ont** Postal Code: **L9T5A4** Business E-mail Address: _____
 Bus. Telephone No. (inc. area code): **905 876 3388** Name of Well Technician (Last Name, First Name): **BLUHM, MATTHEW**
 Well Technician's Licence No.: **2158** Signature of Technician: *Math BLU* Date Submitted (yyyy/mm/dd): **2010/02/04**

Ministry Use Only

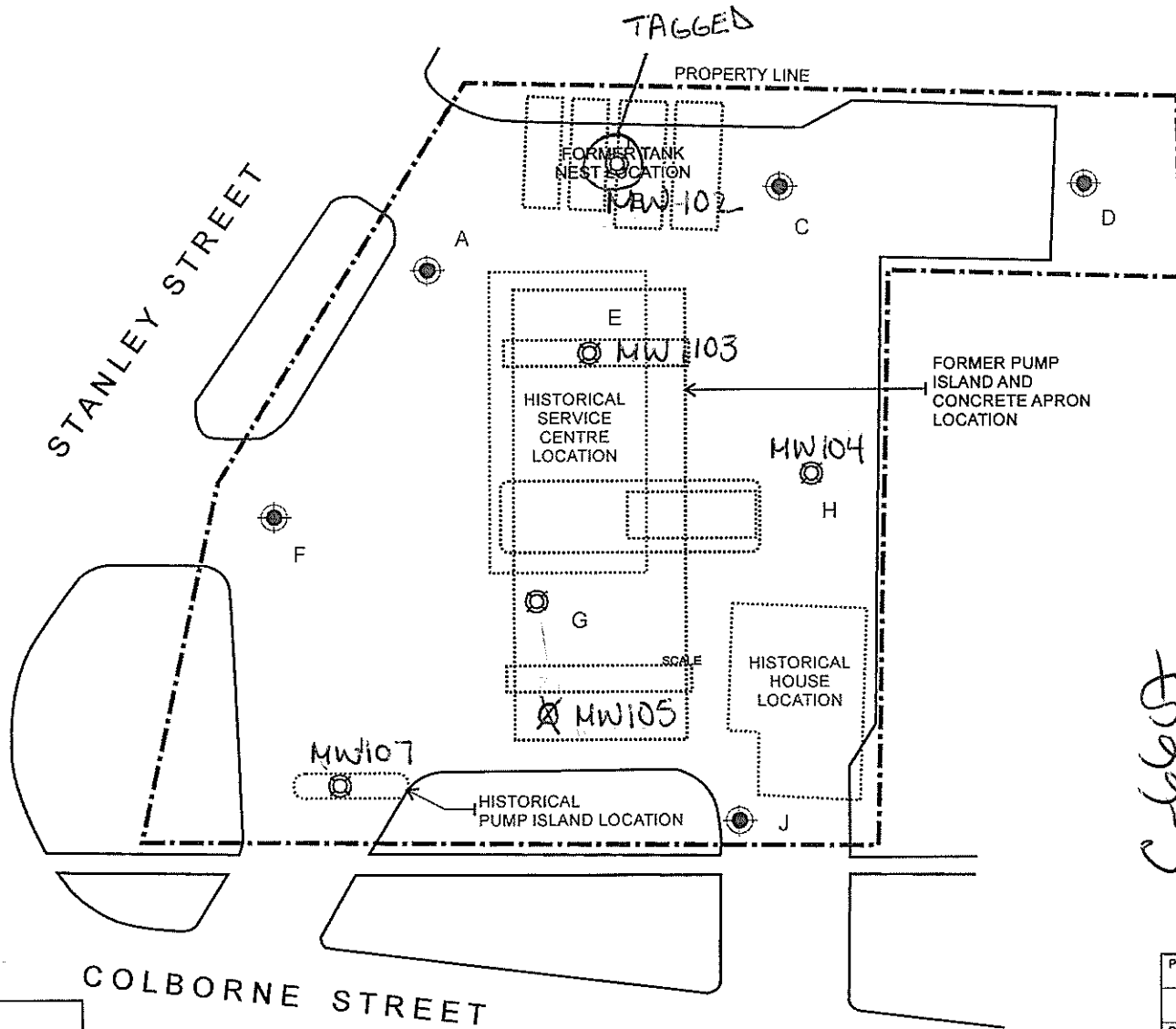
Audit No.: **M 06489** Well Contractor No.: _____
 Date Received (yyyy/mm/dd): **MAR 01 2010** Date of Inspection (yyyy/mm/dd): _____
 Remarks: _____

PROPOSED SAMPLING LOCATIONS

7 STANLEY STREET
BRANTFORD, ONTARIO

CLIENT

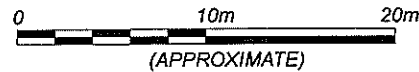
SUNCOR ENERGY PRODUCTS INC.



C-6669
 M06589
 CO7260
 MAR 01 2010

LEGEND

- PROPOSED MONITORING WELL
- PROPOSED BOREHOLE



NOTE: DRAWING TAKEN FROM PLANS PROVIDED BY CLIENT.

PROJECT#	CB413.00
AS SHOWN	
DATE	JANUARY 2010
DRAWN	ECV
CHECKED	PJS
DRAWING#	FIGURE 1

Well Tag No. for Master Well (Print Well Tag No.)
A094833

Property Owner's Information

First Name: **SUNCOR ENERGY PRODUCTS INC.** Last Name: **Products Inc.** Mailing Address (Street No./Name, RR): **3275 REBECCA ST.** Municipality: **OAKVILLE**

Province: **ONT** Postal Code: **L6L6N5** E-mail Address: _____ Telephone No. (inc. area code): **9054693749**


Cluster Well Information

Address of Well Location (Street Number/Name, RR): **7 STANLEY ST.** Lot: _____ Concession: _____ Township: _____ County/District/Municipality: _____

City/Town/Village: **BRANTFORD** Province: **Ontario** Postal Code: **N3S6L7** GPS Unit Make: **MAGELLAN** Model: **BRADIST100** Unit Mode of Operation: Undifferentiated Averaged

Differentiated, specify: _____

upon request


Signature of Technician/Contractor:  Date (yyyy/mm/dd): **2010/02/05**

Well # on Sketch	UTM Coordinates		Full Depth of Hole (metres)	Hole Diameter (cm)	Method of Construction	Casing Material	Casing Length (metres)	Screen Interval (metres)		Annular Space Sealant Used	Static Water Level (metres)	Abandonment Sealant Used	Comments	Date of Completion (yyyy/mm/dd)
	Zone	Easting						Northing	From					
MW103	17	5611304	4776636	6.0	21	BORING	PLASTIC	3.0	3.0	6.0	BENTONITE CHIPS	/		2010/02/04
MW104	17	5611314	4776633	6.0	21	BORING	PLASTIC	3.0	3.0	6.0	BENTONITE CHIPS	/		2010/02/04
MW105	17	5611300	4776623	6.0	21	BORING	PLASTIC	3.0	3.0	6.0	BENTONITE CHIPS	/		2010/02/05
MW107	17	561289	4776616	6.0	21	BORING	PLASTIC	3.0	3.0	6.0	BENTONITE CHIPS	/		2010/02/05

Well Contractor and Well Technician Information

Business Name of Well Contractor: **Geo-Environmental** Business Address (Street Number/Name, RR): **340 Market St** Municipality: **Milton** Province: **Ont**

Postal Code: **L9T5A4** Business Telephone No. (inc. area code): **9058763388** Well Contractor's Licence No.: **6607** Business E-mail Address: _____

Name of Well Technician (First Name, Last Name): **MATTHEW BLUM** Well Technician's Licence No.: **2158** Date Submitted (yyyy/mm/dd): _____ Signature of Technician: 

Date 1st Well in Cluster Constructed (yyyy/mm/dd): **2010/02/04** Date Last Well in Cluster Constructed (yyyy/mm/dd): **2010/02/05**

Ministry Use Only

Date Received (yyyy/mm/dd): **MAR 01 2010** Date Inspected (yyyy/mm/dd): _____

Audit No.: **c07260** Remarks: **m06489**



Ministry of the Environment

Well Tag No. for Master Well (Place Sticker and/or Print Below) **A 094832**

Master Well Record for Cluster Well Construction Regulation 903 Ontario Water Resources Act

Page 1 of 2

Terrapex 100212 Feb. 2/10

Master Well Owner's and Land Owner's Information

First Name, Last Name, E-mail Address, Mailing Address (Street Number/Name, RR), Municipality, Province, Postal Code, Telephone No. (inc. area code)

Location and Construction of the Master Well in the Cluster

Address of Well Location (Street Number/Name, RR), Township, Lot, Concession, County/District/Municipality, City/Town/Village, Province, Postal Code

UTM Coordinates, Zone, Easting, Northing, GPS Unit Make, Model, Mode of Operation: Undifferentiated, Averaged, Differentiated, specify

Overburden and Bedrock Materials (see instructions on the back of this form)

Table with columns: General Colour, Most Common Material, Other Materials, General Description, Depth (Metres) From, To

Hole Details

Table with columns: Depth (Metres) From, To, Diameter (Centimetres)

Water Use

Public, Industrial, Not used, Other, Domestic, Commercial, Dewatering, Livestock, Municipal, Monitoring, Irrigation, Test Hole, Cooling & Air Conditioning

Method of Construction

Cable Tool, Air Percussion, Digging, Rotary (Conventional), Diamond, Boring, Rotary (Reverse), Jetting, Rotary (Air), Driving

Status of Well

Test Hole, Abandoned, Insufficient Supply, Replacement Well, Abandoned, Poor Water Quality, Dewatering Well, Other, Alteration (Construction), Abandoned, other

No Casing and Screen Used

Open Hole, Yes, No, Static Water Level Test, Metres

Screen

Galvanized, Steel, Fibreglass, Concrete, Plastic, Outside Diameter (Centimetres), Slot No.

Construction Details

Table with columns: Inside Diameter (Centimetres), Material, Wall Thickness, Depth (Metres) From, To

Water Details

Water found at Depth, Kind of Water, Gas, Fresh, Salty, Sulphur, Minerals

Annular Space/Abandonment Sealing Record

Table with columns: Depth Set at (Metres) From, To, Type of Sealant Used (Material and Type), Volume Used (Cubic Metres)

Disinfected

Disinfected Yes, No, If no, provide reason, Date Master Well Completed (yyyy/mm/dd)

Cluster Information (Please also fill out the additional Cluster Well Information for Well Construction for each parcel of land and cluster.)

Total Wells in Cluster, Total Wells on this Property, Please indicate Number of Cluster Well Information Log Sheets Submitted

Location of Well Cluster

Detailed Map must be provided as an attachment no larger than legal size (8.5" x 14"). Sketches are not allowed. Check box to confirm detailed map is provided as per Section 11.1 (3)

Consent to release additional information concerning the cluster to the Director upon request

Signature of Technician/Contractor, Date (yyyy/mm/dd), Master Well Owner's/Land Owner's consent to use Cluster Form, Signature, Date (yyyy/mm/dd)

Well Contractor and Well Technician Information

Business Name of Well Contractor, Well Contractor's Licence No., Business Address (Street No./Name, number, RR), Municipality, Province, Postal Code, Business E-mail Address, Bus. Telephone No. (inc. area code), Name of Well Technician (Last Name, First Name), Well Technician's Licence No., Signature of Technician, Date Submitted (yyyy/mm/dd)

Ministry Use Only

Audit No., Well Contractor No., Date Received (yyyy/mm/dd), Date of Inspection (yyyy/mm/dd), Remarks



PROPOSED SAMPLING LOCATIONS

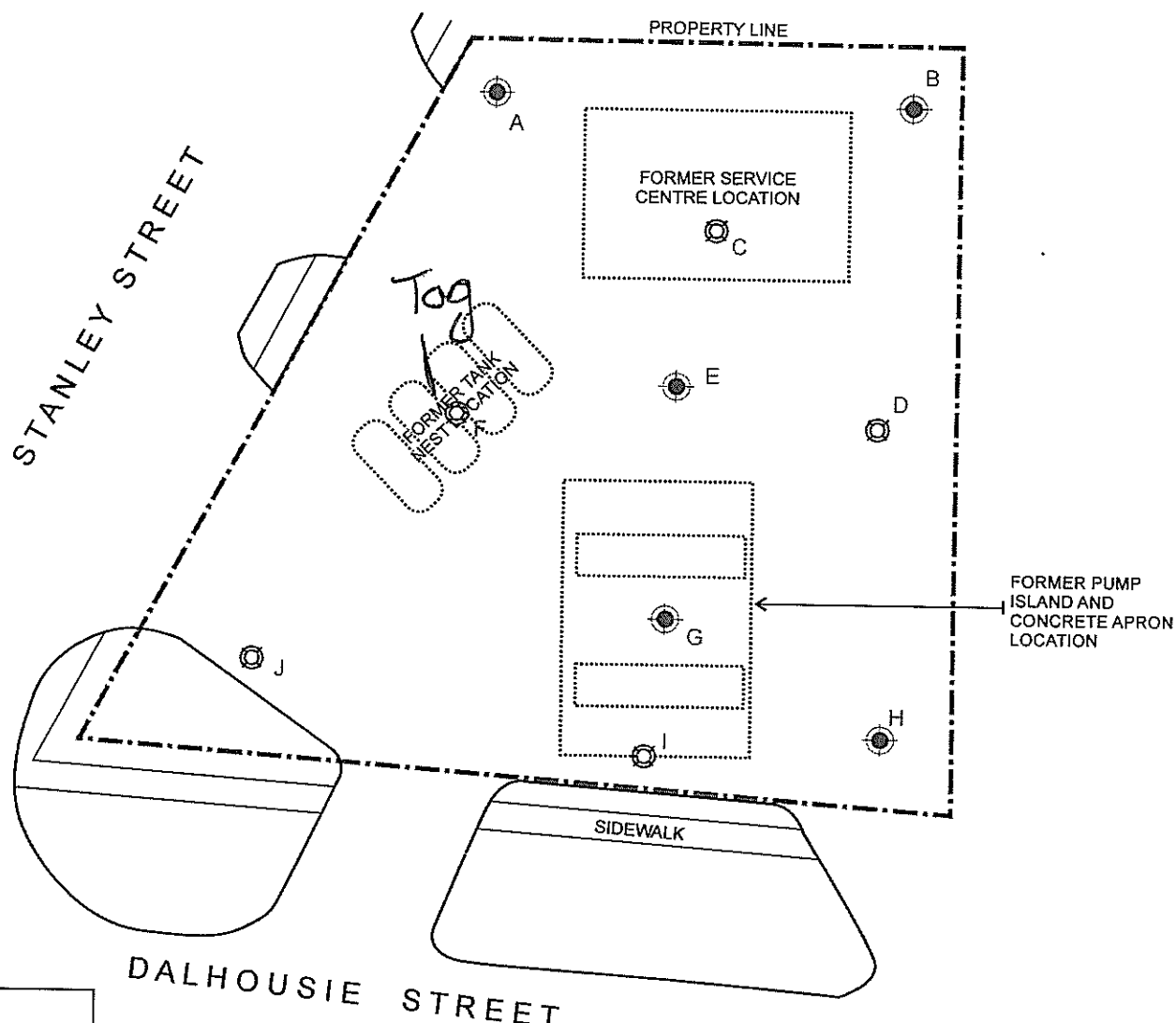
CLIENT

SUNCOR ENERGY PRODUCTS INC.

384 DALHOUSIE STREET
BRANTFORD, ONTARIO

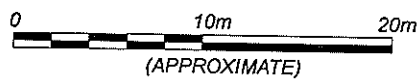
C-6664
m66486
C07256

MAR 01 2010



LEGEND

	PROPOSED MONITORING WELL
	PROPOSED BOREHOLE



NOTE: DRAWING TAKEN FROM PLANS PROVIDED BY CLIENT.

PROJECT #	CB414.00
SCALE	AS SHOWN
DATE	JANUARY 2010
DRAWN	ECV
CHECKED	PJS
DRAWING #	FIGURE 1

A094832

Property Owner's Information

First Name: SUNCOR ENERGY PRODUCTS INC Last Name: _____ Mailing Address (Street No./Name, RR): 3275 REBECCA ST. Municipality: OAKVILLE

Province: ONT Postal Code: L6L6N5 E-mail Address: _____ Telephone No. (inc. area code): 9054693749

Cluster Well Information

Address of Well Location (Street Number/Name, RR): 384 DALHOUSIE ST. Lot: _____ Concession: _____ Township: _____ County/District/Municipality: _____

City/Town/Village: BRANTFORD Province: Ontario Postal Code: _____ GPS Unit Make: MAELLAN Model: EXPLORIST 100 Unit Mode of Operation: Undifferentiated Averaged

Differentiated, specify: _____

upon request

Signature of Technician/Contractor: Julard Date (yyyy/mm/dd): 2010/02/02

Well # on Sketch	UTM Coordinates		Full Depth of Hole (metres)	Hole Diameter (cm)	Method of Construction	Casing Material	Casing Length (metres)	Screen Interval (metres)		Annular Space Sealant Used	Static Water Level (metres)	Abandonment Sealant Used	Comments	Date of Completion (yyyy/mm/dd)
	Zone	Easting						Northing	From					
J	17	561137	14776721	6.1	21	BORING	PLASTIC	3	3	6.1	BENTONITE CHIPS	N/A		2010/02/02
I	17	561137	14776722	6.1	↓	↓	↓	3	↓	6.1	↓	↓		2010/02/02
D	17	561135	14776742	6.1	↓	↓	↓	3	↓	6.1	↓	↓		2010/02/02
C	17	561134	14776752	6.1	↓	↓	↓	3	↓	6.1	↓	↓		2010/02/02

Well Contractor and Well Technician Information

Business Name of Well Contractor: Geo-Environmental Business Address (Street Number/Name, RR): 340 MARKET DR Municipality: Milton Province: Ont

Postal Code: L9T5A4 Business Telephone No. (inc. area code): 9058763388 Well Contractor's Licence No.: 6607 Business E-mail Address: _____

Name of Well Technician (First Name, Last Name): Jeremy Julard Well Technician's Licence No.: 3108 Date Submitted (yyyy/mm/dd): 2010/02/02 Signature of Technician: Julard

Date 1st Well in Cluster Constructed (yyyy/mm/dd): 2010/02/02 Date Last Well in Cluster Constructed (yyyy/mm/dd): 2010/02/02

Ministry Use Only

Date Received (yyyy/mm/dd): MAR 01 2010 Date Inspected (yyyy/mm/dd): _____

Audit No.: C07256 Remarks: md6486

Instructions for Completing Form

- For use in the **Province of Ontario** only. This document is a permanent **legal** document. Please retain for future reference.
- All Sections **must** be completed in full to avoid delays in processing. Further instructions and explanations are available on the back of this form.
- Questions regarding completing this application can be directed to the Water Well Help Desk (Toll Free) at 1-888-396-9355.
- **All metre measurements shall be reported to 1/10th of a metre.**
- Please print clearly in blue or black ink only.

Ministry Use Only			
MUN	CON	LOT	

Address of Well Location (County/District/Municipality) **BRANT** Township **Brantford** Lot Concession

RR#/Street Number/Name **547 Colborne st** City/Town/Village **Brantford** Site/Compartment/Block/Tract etc.

GPS Reading NAD **83** Zone **17** Easting **056155** Northing **477677** Unit Make/Model **Cremin** Mode of Operation: Undifferentiated Averaged Differentiated, specify

Log of Overburden and Bedrock Materials (see instructions)

General Colour	Most common material	Other Materials	General Description	Depth Metres	
				From	To
Grey	Gravel	Sand	Gravel lot	0	0.2
Dark Brown	Sand	Gravel	Loose	0.2	1.0
Dark Brown	Sand	Silt	wet	1.0	3
Light Brown	Sand	Gravel	Very wet	3.0	4.8

Hole Diameter

Depth From	Metres To	Diameter Centimetres
0	4.8	11

Water Record

Water found at **0** metres Kind of Water Fresh Sulphur Gas Salty Minerals Other:

After test of well yield, water was Clear and sediment free Other, specify

Chlorinated Yes No

Construction Record

Inside diam centimetres	Material	Wall thickness centimetres	Depth From	Metres To
51	<input checked="" type="checkbox"/> Plastic <input type="checkbox"/> Concrete <input type="checkbox"/> Galvanized		0	1.9
59	<input checked="" type="checkbox"/> Plastic <input type="checkbox"/> Concrete <input type="checkbox"/> Galvanized	1.0	1.9	4.5

Screen

Outside diam **59** Slot No. **1.0** Depth **1.9** Metres **4.5**

No Casing or Screen

Open hole

Test of Well Yield

Pumping test method	Draw Down		Recovery	
	Time min	Water Level Metres	Time min	Water Level Metres
Pump intake set at - (metres) Static Level	1		1	
Pumping rate - (litres/min)	2		2	
Duration of pumping _____ hrs + _____ min	3		3	
Final water level end of pumping _____ metres	4		4	
Recommended pump type <input type="checkbox"/> Shallow <input type="checkbox"/> Deep	5		5	
Recommended pump depth _____ metres	10		10	
Recommended pump rate (litres/min)	15		15	
If flowing give rate - (litres/min)	20		20	
If pumping discontinued, give reason.	25		25	
	30		30	
	40		40	
	50		50	
	60		60	

Plugging and Sealing Record Annular space Abandonment

Depth set at - Metres From	To	Material and type (bentonite slurry, neat cement slurry) etc.	Volume Placed (cubic metres)
0	1.7	Bentonite chips	
1.7	4.5	Silica sand	

Method of Construction

Cable Tool Rotary (air) Diamond Digging Rotary (conventional) Air percussion Jetting Other Rotary (reverse) Boring Driving

Water Use

Domestic Industrial Public Supply Other Stock Commercial Not used Irrigation Municipal Cooling & air conditioning

Location of Well

In diagram below show distances of well from road, lot line, and building. Indicate north by arrow.

Please see attached map.

Audit No. **Z 74881** Date Well Completed **2008 07 22**

Was the well owner's information package delivered? Yes No Date Delivered **2008 07 22**

Final Status of Well

Water Supply Recharge well Unfinished Abandoned, (Other) Observation well Abandoned, insufficient supply Dewatering Test Hole Abandoned, poor quality Replacement well

Well Contractor/Technician Information

Name of Well Contractor **BUD ENVIRONMENTAL SERVICES LTD.** Well Contractor's Licence No. **7305**

Business Address (street name, number, city etc.) **PO Box 33051 1299 Oxford St. London, ON N5Y 4G5**

Name of Well Technician (last name, first name) **Uelwyn BRENT** Well Technician's Licence No. **T-3211**

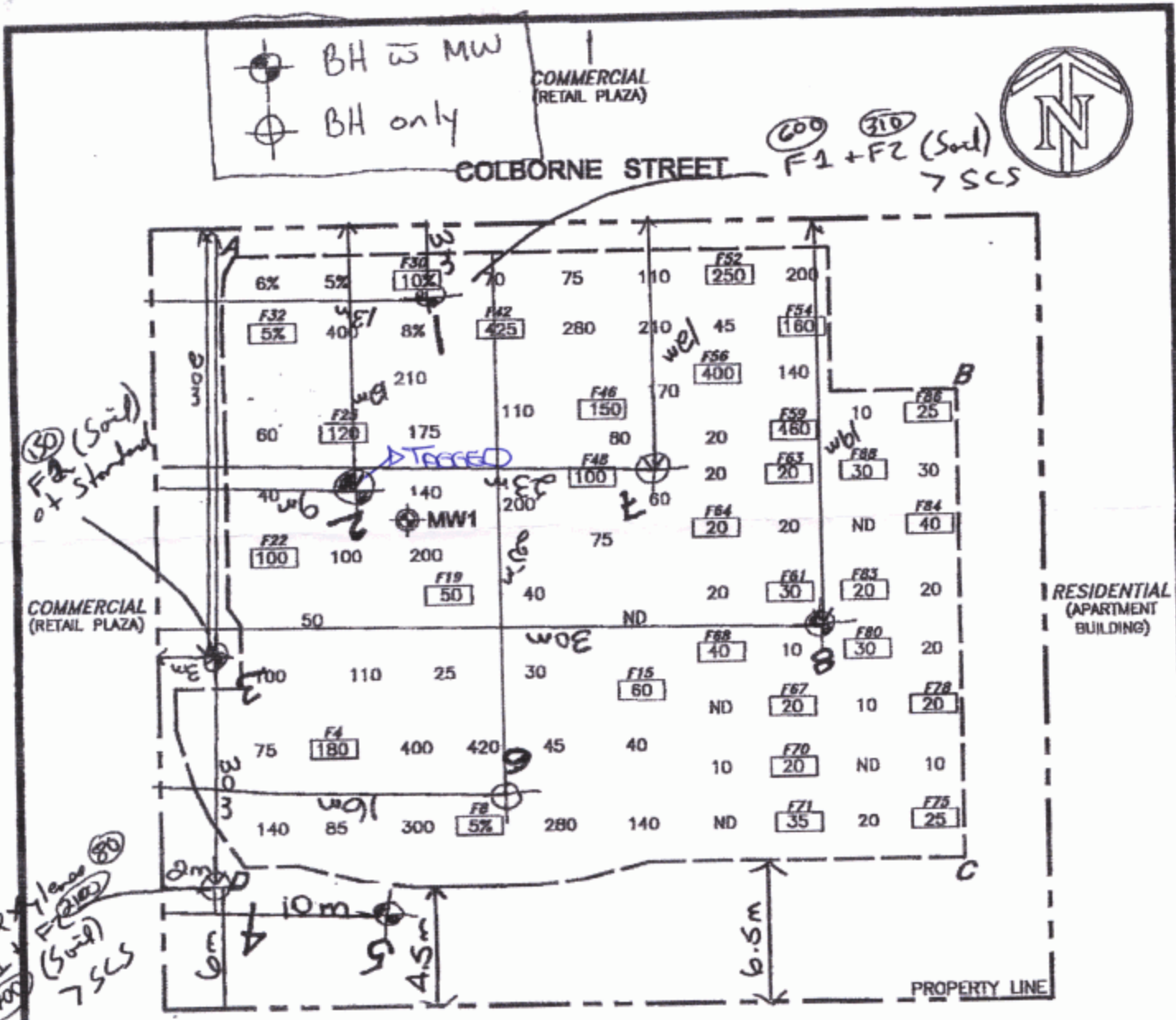
Signature of Technician/Contractor *[Signature]* Date Submitted **2008 07 22**

Ministry Use Only


Data Source Contractor

Date Received **JUL 30 2008** Date of Inspection

Remarks **(A) MAP** Well Record Number



- LEGEND**
- A B - EXCAVATION OUTLINE
 - 75 - TOV CONCENTRATION (PPM)
 - F31 - SAMPLE SUBMITTED FOR LABORATORY ANALYSIS
 - ND - NON DETECT VAPOUR
 - MONITORING WELL (MAY 12, 2002)



SITE REMEDIATION

FORMER ESSO SERVICE STATION
547 COLBORNE STREET,
BRANTFORD, ONTARIO

**SITE PLAN SHOWING EXCAVATION
OUTLINE AND SAMPLING LOCATIONS**

CPG INC

JOB NO. :	2719	DATE :	07/24/02
DRAWN:	B.K.N.	CHECKED:	<i>[Signature]</i>
DRAWING NO. :	FIGURE 5		

274881

JUL 30 2008 C-7305

Appendix D

Inspection and Interview Records



Site Address:

Downtown Brantford

MTE File No.:

46995-100

Date/Time:

June 2, 2010

MTE Representative:

Dylan Care

Name of Site Contact:

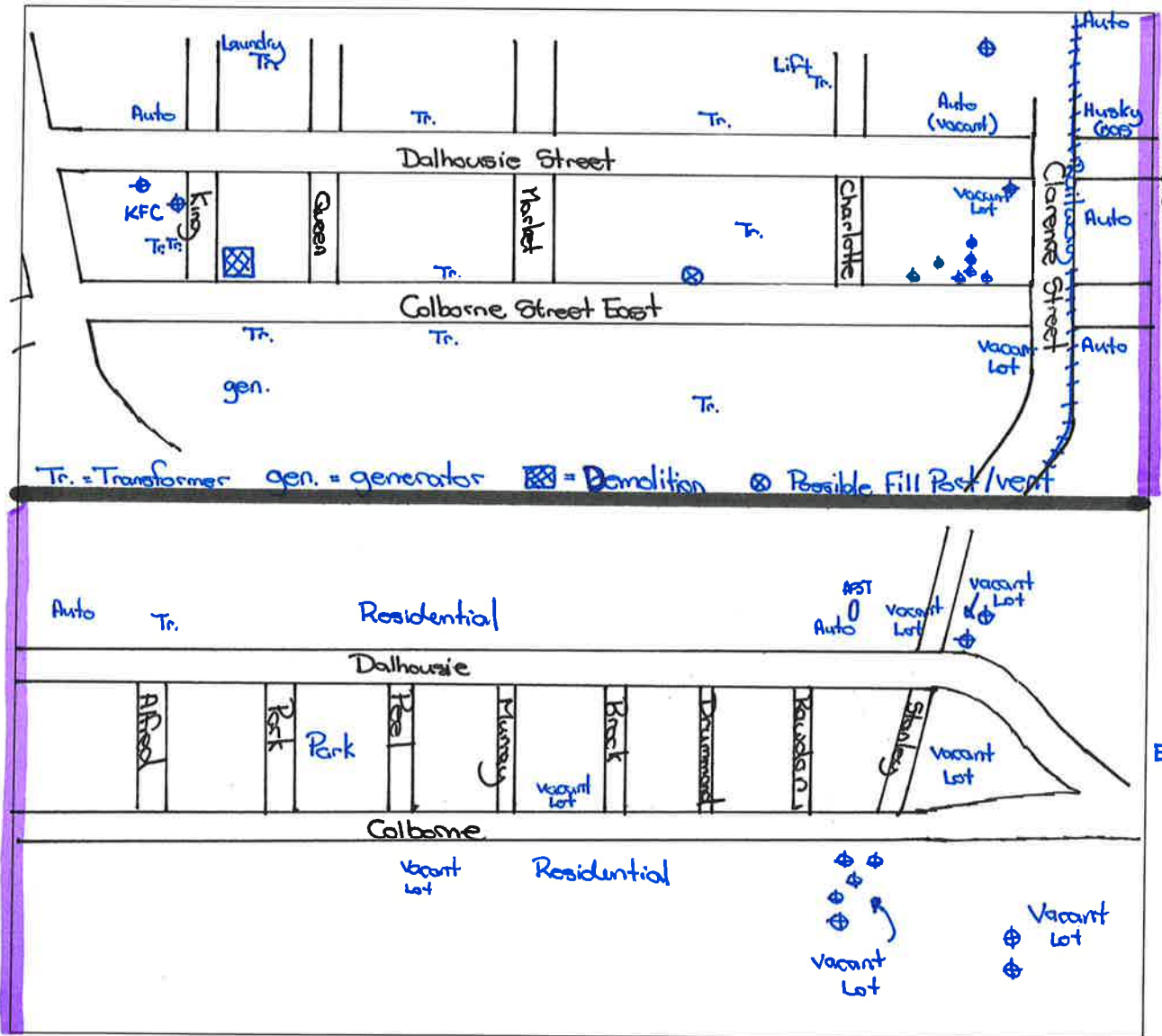
N/A

Weather Conditions:

21°C Sunny

Section 1: Site Setting, Occupant Information, and Operations

Provide a sketch in the space below (or attach a site plan) showing topographic conditions and locations of structures, fuel storage tanks, watercourses, ditches, standing water, parking facilities, evidence of asphalt or floor repairs, roads, rights-of-way, and lagoons on or adjacent to the Site.





1.1 Who is/are the current occupant(s)/tenant(s) of the Site?

Provide a brief description of operations and housekeeping observed during the inspection.

Several along the Corridor

1.2 What is the current type of property use (check all that apply)?

- | | |
|--|---|
| <input checked="" type="checkbox"/> Commercial use | <input checked="" type="checkbox"/> Industrial use |
| <input checked="" type="checkbox"/> Community use | <input checked="" type="checkbox"/> Residential use |
| <input type="checkbox"/> Institutional use | <input checked="" type="checkbox"/> Parkland use |
| <input type="checkbox"/> Agricultural or other use | <input checked="" type="checkbox"/> Vacant (confirm last known use) |

1.3 Was any evidence observed of the following operations at the Site?

- | | | |
|--|---|--|
| Agricultural / Potential Pesticide Use | <input type="checkbox"/> Yes | <input checked="" type="checkbox"/> No |
| Bulk liquid dispensing (e.g., gasoline outlet) | <input checked="" type="checkbox"/> Yes | <input type="checkbox"/> No |
| Dry Cleaning (Depot or Facility) | <input checked="" type="checkbox"/> Yes | <input type="checkbox"/> No |
| Machine Shop | <input type="checkbox"/> Yes | <input checked="" type="checkbox"/> No |
| Manufacturing | <input type="checkbox"/> Yes | <input checked="" type="checkbox"/> No |
| Rail yards, tracks and spurs | <input checked="" type="checkbox"/> Yes | <input type="checkbox"/> No |
| Vehicle maintenance or repairs | <input checked="" type="checkbox"/> Yes | <input type="checkbox"/> No |
| Waste Treatment, Disposal, or Recycling | <input type="checkbox"/> Yes | <input checked="" type="checkbox"/> No |

Section 2: Building Information and Special Attention Items

2.1 Are there existing buildings at the Site?

- Yes No

If yes, list the existing buildings and describe observed uses, construction type, additions, etc.

Adjacent to the Corridor

- Residential
- Commercial



2.2 Was any evidence observed of loading docks or shipping/receiving bays?

Yes No

If yes, describe.

Hydraulic lift behind Laurier @ 150 Dalhousie

2.3 Was any evidence observed of pits or other similar floor openings or depressions?

Yes No

If yes, describe.

2.4 Was any evidence observed of heating systems associated with the building(s)?

Yes No

Fuel source: Natural Gas Fuel Oil Electric Other (describe below)

Possible fill post/vent @ 1 Market Street
→ adjacent to Colborne

2.5 Was any evidence observed of mould/water damage or roof leaks in the building(s)?

Yes No

If yes, describe.

2.6 Was any evidence noted of odours or other concerns related to indoor air quality?

Yes No

If yes, please describe.



2.7 Was any evidence observed of the following suspected asbestos-containing material?

- | | | |
|---|------------------------------|-----------------------------|
| Building Insulation | <input type="checkbox"/> Yes | <input type="checkbox"/> No |
| Transite wall board, siding, or roof panels | <input type="checkbox"/> Yes | <input type="checkbox"/> No |
| Pipe Wrap/Insulation | <input type="checkbox"/> Yes | <input type="checkbox"/> No |
| Boiler Insulation | <input type="checkbox"/> Yes | <input type="checkbox"/> No |
| Tank Linings | <input type="checkbox"/> Yes | <input type="checkbox"/> No |
| Ceiling Tiles | <input type="checkbox"/> Yes | <input type="checkbox"/> No |
| Floor Tiles | <input type="checkbox"/> Yes | <input type="checkbox"/> No |
| Plaster | <input type="checkbox"/> Yes | <input type="checkbox"/> No |
| Expansion Joint | <input type="checkbox"/> Yes | <input type="checkbox"/> No |
| Thermal Insulation | <input type="checkbox"/> Yes | <input type="checkbox"/> No |
| Spray Fire-Proofing | <input type="checkbox"/> Yes | <input type="checkbox"/> No |

If yes to any of the above, describe the location and condition.

Did not enter buildings

2.8 Was any evidence observed of potential PCB-containing equipment, including transformers, florescent light ballasts/capacitors?

- Yes No

If yes, describe.

Rad-mounted along the Corridor
→ See Figure

2.9 Was any evidence observed of potential lead-containing materials in the building(s), including interior/exterior paint or lead pipes?

- Yes No

If yes, describe.

2.10 Was any evidence observed of potential ozone-depleting substances (for example, refrigeration or air conditioning equipment in place before 1998)?

- Yes No

If yes, describe.

HVAC units on buildings



2.11 Was any evidence observed of potential UFFI-containing materials in the building(s)?

- Yes
- No

If yes, describe.

2.12 Was any evidence observed of potential major or persistent sources of noise and/or vibration, odours, or electric and magnetic fields (e.g., high voltage power lines)?

- Yes
- No

If yes, describe.

Section 3: Site Services

3.1 Was any evidence observed of the following site services (check all that apply)?

- | | | | |
|-----------------------------|---|--|-------------------------------|
| Potable Water Supply | <input checked="" type="checkbox"/> Municipal | <input type="checkbox"/> Private Well | <input type="checkbox"/> None |
| Wastewater (sewage) system | <input checked="" type="checkbox"/> Municipal | <input type="checkbox"/> Septic System | <input type="checkbox"/> None |
| Stormwater management ponds | <input type="checkbox"/> Yes | <input type="checkbox"/> No | |
| Catch basins | <input checked="" type="checkbox"/> Yes | <input type="checkbox"/> No | |
| Electricity Service | <input checked="" type="checkbox"/> Underground | <input checked="" type="checkbox"/> Overhead | <input type="checkbox"/> None |
| Telecommunication Service | <input checked="" type="checkbox"/> Underground | <input checked="" type="checkbox"/> Overhead | <input type="checkbox"/> None |
| Natural Gas Service | <input checked="" type="checkbox"/> Underground | <input type="checkbox"/> None | |

If applicable, describe on-Site water supply wells (and any treatment systems) and/or septic systems.

3.2 Was any evidence observed of back-up generators or emergency power systems?

- Yes
- No

If yes, describe fuel source.

Generator observed west-adjacent to Laurier Brantford YMCA building



3.3 Was any evidence observed of potential drainage issues (e.g., floodplain, surface water ponding, flooding, etc.)?

- Yes No

If yes, describe.

Within parking lots along the Corridor

Section 4: Site Operations

4.1 Was any evidence observed of hydraulic equipment (e.g., in-ground vehicle hoists, elevators, loading docks, cranes, presses, compactors) on the Site?

- Yes No

If yes, describe.

loading dock
→ 150 Dalhousie Street
Lifts within automotive garages

4.2 Was any evidence observed of equipment, vehicle or plant floor wash down at the Site?

- Yes No

If yes, describe.

Did not observe

4.3 Was any evidence observed of fires (e.g., building fires, waste incineration, brush fires, etc.)?

- Yes No

If yes, describe.

4.4 Was any evidence observed of dust control activities at the Site?

- Yes No

If yes, list dust control methods and products used.



- 4.5 Was any evidence observed of salt or any other de-icing chemical storage or application?
 Yes No

If yes, describe product(s) observed, storage and application practices.

Section 5: Fuel Storage and Handling

- 5.1 Was any evidence observed of existing aboveground or underground fuel storage tanks observed at the Site?

Yes No

If yes, describe type and contents, any observations related to construction material, secondary containment, rusting, or surface spills, and any label information regarding capacity, year, spill containment type, etc.

AST @ Dave Auto
 → 362 Dalhousie Street

- 5.2 Was any evidence observed of former aboveground or underground fuel storage tanks removed in the past (e.g., fill or vent pipes, copper fuel lines, boiler room pipe openings)?

Yes No

If yes, describe.

1 Market Street
 → See previous comment (2.4)

- 5.3 Was any evidence observed of fuel pumps or fueling systems on the Site?

Yes No

If yes, describe.

<p>Adjacent to Corridor</p> <p><u>Active</u></p> <p>→ 196 Dalhousie Street → 616 Colborne Street East</p>	<p><u>Former</u></p> <p>→ 28 Dalhousie Street → 630 Colborne Street East</p>
--	---

- 5.4 Was any evidence observed of jerry cans, drums or totes containing fuel/oil/lubricants?

Yes No

If yes, describe.



Section 6: Waste Oils, Chemicals, Liquid Wastes, Solid Wastes

6.1 Was any evidence observed of waste oils or liquid industrial wastes?

- Yes No

If yes, describe locations of waste oil tanks or drums, and any evidence of spills or leaks.

Possible waste oil AST @ Dave Auto

6.2 Was any evidence observed of oil-water separators, sumps, and/or floor drains at the Site?

- Yes No

If yes, describe location, suspected source of incoming liquid, and effluent discharge location.

6.3 Was any evidence observed of chemicals, solvents, unidentified substances, or hazardous materials (e.g. mercury or nuclear gauges) stored or used at the Site, including washbasins?

- Yes No

If yes, provide an inventory of substances, obtain copies of Safety Data Sheets (SDS) where available, and describe usage and storage practices.

6.4 Was any evidence observed of the following solid waste storage practices?

- | | | |
|--------------------------------|---|-----------------------------|
| Refuse dumpsters/bins | <input checked="" type="checkbox"/> Yes | <input type="checkbox"/> No |
| Recycling dumpsters/bins | <input checked="" type="checkbox"/> Yes | <input type="checkbox"/> No |
| Drums | <input type="checkbox"/> Yes | <input type="checkbox"/> No |
| Waste piles | <input checked="" type="checkbox"/> Yes | <input type="checkbox"/> No |
| Illegal dumping | <input type="checkbox"/> Yes | <input type="checkbox"/> No |
| Surface impoundment | <input type="checkbox"/> Yes | <input type="checkbox"/> No |
| Scrap metals | <input type="checkbox"/> Yes | <input type="checkbox"/> No |
| Batteries (non-household type) | <input type="checkbox"/> Yes | <input type="checkbox"/> No |
| Other | <input type="checkbox"/> Yes | <input type="checkbox"/> No |

If yes to any of the above, describe storage practices and locations on the Site.

Dumpsters / waste / Recycling along Corridor
 waste (Fill) at vacant lot (20 Stanley)



6.5 Was any evidence observed of past placement of solid waste or soil (fill, gravel, topsoil, etc.) including stockpiles?

Yes No

If yes, describe suspected purpose (e.g., grading, filling low areas, berms, etc.).

see (6.4)

Section 7: Spills

7.1 Was any evidence observed of spills (e.g., chemical, oil), discharges of contaminants at the Site, or run-off from adjacent properties, including staining, stressed vegetation, etc.?

Yes No

If yes, describe.

Section 8: Environmental Compliance

8.1 Was any evidence observed of contaminant discharges from the Site to the natural environment (e.g., stack emissions, fugitive air emissions)?

Yes No

If yes, describe emissions contaminants, type, and operations.

8.2 Was any evidence observed of existing wells on the Site (e.g., water supply wells, monitoring wells, gas wells)?

Yes No

If yes, describe, including reference to available online well records.

Monitoring wells @

→ 16 King Street (2)	→ 384 Dalhousie Street (2)
→ 20 Clarence Street (1)	→ 616 Colborne Street (2)
→ 274 Colborne Street (8)	
→ 549 Colborne Street (5)	
→ 585 Colborne Street (2)	



Section 10: Additional Information

10.1 Were there any limitations to the inspection (e.g., snow cover, inaccessible areas, inaccessible roof, locked rooms, etc.)?

- Yes No Unknown

If yes, describe.

10.2 Do you have any additional comments pertaining to the Site (environmental, operations, historical information)?


- Yes No

If yes, describe.


Signature of MTE Representative: _____

Appendix E

Site Photographs



Photograph No. 1 – West facing view of OK Tire and Auto Service (PCA 28 and 52) located at 28 Dalhousie Street.



Photograph No. 2 – Northwest facing view of a vacant building labeled “Auto Parts” (PCA 52) located at 188 Dalhousie Street.




Photograph No. 3 – Southeast facing view of 20 Clarence Street, depicting a monitoring well.



Photograph No. 4 – Southeast facing view of Husky fuel service station (PCA 28), located at 196 Dalhousie Street.



Photograph No. 5 – West facing view of two monitoring wells located in the south portion of a parking lot at 274 Colborne Street East (formerly 284 Colborne Street East).




Photograph No. 6 – North facing view of Dave's Auto (PCA 52), including one aboveground storage tank (PCA 28), located at 362 Dalhousie Street.



Photograph No. 7 – South facing view of Dalhousie Street East, including a monitoring well located in the south portion of 384 Dalhousie Street.



Photograph No. 8 – Southwest facing view of a vacant property located at 549 Colborne Street East, which included five flushmount monitoring wells.



Photograph No. 9 – West facing view of Brien's Auto Centre (PCA 52) located at 348 Colborne Street East.



Photograph No. 10 – Southeast facing view of a vacant property and Total Tires (PCA 52) located at 281 and 303 Colborne Street East, respectively.



Photograph No. 11 – Northwest facing view of a potential fill and vent pipe (PCA 28) located at 1 Market Street from Colborne Street East.



Photograph No. 12 – South facing view of Kentucky Fried Chicken located at 27 Colborne Street East, which included a monitoring well.